



DOCUMENTOS DE RESPALDO AL
INFORME DE GESTIÓN Y RENDICIÓN DE CUENTAS
MINISTERIO DE FINANZAS PÚBLICAS

Año 2021

Segundo cuatrimestre

(mayo - agosto)

REGISTRO CENTRAL DE LAS PERSONAS

Guatemala, septiembre de 2021

Guatemala, 2 de junio de 2021
Oficio No. RCP-P-283-2021

Licenciado
Rudy Noé Mazariegos Lemus
Director de Gestión y Control Interno
Registro Nacional de las Personas -RENAP-
Su Despacho

Registro Nacional de las Personas

RENAP
RECIBIDO
-2 JUN 2021
DIRECCIÓN DE GESTIÓN Y CONTROL INTERNO
Firma: *[Firma]* Hora: 15:49

Licenciado Mazariegos Lemus:

Respetuosamente nos dirigimos a usted en seguimiento al **MEMORÁNDUM DGCI-SPFI-DPP-001-2021**, de fecha 5 de enero del presente año, con asunto **"INFORMES DE EJECUCIÓN DE METAS FÍSICAS INSTITUCIONALES 2021"**, mediante el cual remite la calendarización para la entrega de los informes 2021.

En cumplimiento a lo anterior, nos permitimos remitir los informes de ejecución del mes de **mayo del 2021**, de la siguiente forma:

- Informe de Reprogramación cuatrimestral de metas físicas institucionales (**Anexo I**)
- Informe de ejecución mensual de metas físicas institucionales (**Anexo II**)
- Informe de seguimiento temático institucional (**Anexo III**)
- Informe de seguimiento temático institucional de inscripciones de hechos y actos registrales realizadas por departamento y municipio (**Anexo IV**)
- Informe de seguimiento temático institucional de inscripciones de nacimiento realizadas por departamento y municipio (**Anexo V**)
- Informe de seguimiento temático institucional de inscripciones extemporáneas de nacimiento realizadas por departamento y municipio (**Anexo VI**)
- Informe de seguimiento temático institucional por evento de las inscripciones de hechos y actos registrales, en los cuales se registre el pueblo de la población beneficiada (**Anexo VII**)
- Informe de seguimiento temático institucional de certificaciones de hechos y actos registrales emitidas, desglosada por país, departamento y municipio (**Anexo VIII**)
- Informe de seguimiento temático institucional de certificaciones de hechos y actos registrales emitidas en la República de Guatemala y Consulados, desglosada por evento (**Anexo IX**)
- Informe de seguimiento temático institucional de certificaciones de hechos y actos registrales emitidas por la vía electrónica, desglosada por evento (**Anexo X**)

Por lo que se remite el presente para los efectos que se consideren pertinentes.

Sin otro particular, nos suscribimos.

Atentamente

Jennifer Patricia Balcárcel de León
Gestor de Registro Central de Las Personas
C.C. Archivo
COGS/erbh
Registro Central de las Personas
Sede Central, Guatemala, Guatemala

Licenciado Juan Ramón Toledo Montenegro
Subdirector de Registro Central de las Personas
Registro Nacional de las Personas
Sede Central, RENAP, Guatemala, Guatemala

Vo.Bo.

Caren Orfilia Guzmán Sagastum
Registrador Central de las Personas
Registro Central de las Personas
Sede Central, RENAP, Guatemala, Guatemala



ANEXO I



**REGISTRO CENTRAL DE LAS PERSONAS
 PROGRAMACIÓN CUATRIMESTRAL DE METAS FÍSICAS INSTITUCIONALES
 SEGUNDO CUATRIMESTRE 2021**

| No. | Descripción de la meta | META VIGENTE | Cantidad a Ejecutar | | | | Total Asignado Segundo Cuatrimestre | Saldo por ejecutar |
|-----|---|--------------|---------------------|---------|---------|---------|-------------------------------------|--------------------|
| | | | Mayo | Junio | Julio | Agosto | | |
| 1 | Dirección y Coordinación | 12 | 1 | 1 | 1 | 1 | 4 | 4 |
| 1.1 | Dirección y Coordinación | 12 | 1 | 1 | 1 | 1 | 4 | 4 |
| 2 | Inscripciones de hechos y actos registrales realizadas. | 641,851 | 54,668 | 49,456 | 53,374 | 52,570 | 210,068 | 272,344 |
| 2.1 | Inscripciones de hechos y actos registrales realizadas. | 641,851 | 54,668 | 49,456 | 53,374 | 52,570 | 210,068 | 272,344 |
| 3 | Certificaciones de hechos y actos registrales emitidas. | 7,013,831 | 469,192 | 468,954 | 540,427 | 533,965 | 2,012,538 | 3,738,104 |
| 3.1 | Certificaciones de hechos y actos registrales emitidas. | 7,013,831 | 469,192 | 468,954 | 540,427 | 533,965 | 2,012,538 | 3,738,104 |

1 

Jennifer Patricia Balcarcel de León
 Gestor de Registro Central de las Personas I
 Registro Central de las Personas
 Sede Central, Guatemala, Guatemala

1 

 Lic. Rafael Arturo Andrade Barillas
 Jefe de Registro Civil de las Personas
 Registro Central de las Personas
 Sede Central, RENAP, Guatemala, Guatemala



 Licencia Juana Samir
 Subdirectora de Registro Central de las Personas
 Registro Central de las Personas
 Sede Central, RENAP, Guatemala, Guatemala

1 

 Caren Orfía Guzmán Sagastun
 Registrador Central de las Personas
 Registro Central de las Personas
 Sede Central, RENAP, Guatemala, Guatemala

ANEXO II

REGISTRO CENTRAL DE LAS PERSONAS
INFORME DE EJECUCIÓN MENSUAL DE METAS FÍSICAS INSTITUCIONALES 2021
MES REPORTADO: MAYO

| No. | Nombre de la Meta | Cantidad programada | Cantidad ejecutada | Medios de Verificación | Observaciones |
|-----|--|---------------------|--------------------|--|---------------|
| 1 | Dirección y Coordinación | 1 | 1 | | |
| 1.1 | Dirección y Coordinación | 1 | 1 | Matriz de seguimiento al Plan Operativo Anual del Registro Central de las Personas, correspondiente al mes de mayo. | |
| 2 | Inscripciones de hechos y actos registrales realizadas. | 54,668 | 54,668 | | |
| 2.1 | Inscripciones de hechos y actos registrales realizadas. | 54,668 | 54,668 | Información generada a través de los reportes creados por la Dirección de Informática y Estadística, en el siguiente link: http://reportes.renap.local/ReportesRENAP/Pages/Folder.aspx?ItemPath=%2fInscripciones&ViewMode=List | |
| 3 | Certificaciones de hechos y actos registrales emitidas. | 469,192 | 469,192 | | |
| 3.1 | Certificaciones de hechos y actos registrales emitidas. | 469,192 | 469,192 | Información generada a través de los reportes creados por la Dirección de Informática y Estadística, en el siguiente link: http://reportes.renap.local/ReportesRENAP/Pages/Folder.aspx?ItemPath=%2fCertificaciones&ViewMode=List | |

1 
Jennifer Patricia Balcárcel de León
 Gestor de Registro Central de Las Personas I
Registro Central de las Personas
 Sede Central, Guatemala, Guatemala

1 
Lic. Rafael Arturo Andrade Barillas
 Jefe de Registro Civil de las Personas
Registro Central de las Personas
 Sede Central, RENAP, Guatemala, Guatemala


 Lic. Carlos Mario Ramírez
 Subdirector de Registro Civil de las Personas
Registro Central de las Personas
 Sede Central, RENAP, Guatemala, Guatemala

1 
Caren Orfila Garmán Sagastume
 Registrador Central de las Personas
Registro Central de las Personas
 Sede Central, RENAP, Guatemala, Guatemala

Firma y sello de la máxima autoridad de la dependencia


ANEXO III


**REGISTRO CENTRAL DE LAS PERSONAS
 INFORME DE SEGUIMIENTO TEMÁTICO INSTITUCIONAL 2021
 MES REPORTADO: MAYO**

| No. | Meta | Meta | | | | Sexo | | | | Población beneficiada | | | | | | Pueblo | | | | | | | |
|------------------------|---|------------------|--------------|--------------|----------------|---------|---------|-------------|--------|-----------------------|-------|--------|--------------|--------------|---------------------|-------------|--------|-------|-------|----------|------------------|------------|--------|
| | | Unidad de medida | Meta inicial | Meta vigente | Meta ejecutada | Mujeres | Hombres | No definido | Total | Niñez | | | Juventud | Adultos | Tercera Edad | No definido | Total | Maya | Xinca | Garifuna | Mestizos/Ladinos | No indican | Total |
| | | | | | | | | | | 0 - 2 | 3 - 5 | 6 - 13 | 14 - 30 años | 31 - 60 años | 61 años en adelante | | | | | | | | |
| 2 | Inscripciones de hechos y actos registrales realizadas. | Registro | 641,851 | 641,851 | 54,668 | 21,873 | 32,211 | 584 | 54,668 | 33,082 | 789 | 807 | 6,522 | 6,568 | 6,377 | 523 | 54,668 | 1,819 | 16 | 8 | 10,547 | 42,278 | 54,668 |
| 2.1 | Inscripciones de hechos y actos registrales realizadas. | Registro | 641,851 | 641,851 | 54,668 | 21,873 | 32,211 | 584 | 54,668 | 33,082 | 789 | 807 | 6,522 | 6,568 | 6,377 | 523 | 54,668 | 1,819 | 16 | 8 | 10,547 | 42,278 | 54,668 |
| Objetivos | | | | | | | | | | | | | | | | | | | | | | | |
| Resultados alcanzados | | 1 | | | | | | | | | | | | | | | | | | | | | |
| | | 2 | | | | | | | | | | | | | | | | | | | | | |
| Obstáculos encontrados | | 1 | | | | | | | | | | | | | | | | | | | | | |
| | | 2 | | | | | | | | | | | | | | | | | | | | | |
| Observaciones | | | | | | | | | | | | | | | | | | | | | | | |

1 
Jennifer Patricia Balcárcel de León
 Gestor de Registro Central de Las Personas I
Registro Central de las Personas
 Sede Central, Guatemala, Guatemala

1 
Lic. Rafael Arturo Andrade Barillas
 Jefe de Registro Civil de las Personas
Registro Central de las Personas
 Sede Central, RENAP, Guatemala, Guatemala


Licenciado Juan Remijn Toledo Montenegro
 Subdirector de Registro Central de las Personas
Registro Central de las Personas
 Sede Central, RENAP, Guatemala, Guatemala

1 
Caren Gilda Guzman Sagastume
 Registrador Central de las Personas
Registro Central de las Personas
 Sede Central, RENAP, Guatemala, Guatemala

Firma y sello de la máxima autoridad de la dependencia

ANEXO IV

**REGISTRO CENTRAL DE LAS PERSONAS
SEGUIMIENTO TEMÁTICO INSTITUCIONAL 2021
INSCRIPCIONES DE HECHOS Y ACTOS REGISTRALES REALIZADAS
MES REPORTADO: MAYO**

| D | M | Departamento / municipio | Sexo | | Población beneficiada | | | | | | | | | | Pueblo | | | | | | |
|-------------------------------|----|-----------------------------|---------------|---------------|-----------------------|---------------|---------------|------------|------------|--------------|--------------|--------------|--------------|---------------|--------------|-----------|----------|---------------|------------------|---------------|-------|
| | | | Mujeres | Hombres | No definido | Total | Niñez | | | Juventud | Adultos | Tercera Edad | | No definido | Total | Maya | Xinca | Garífuna | Mestizos/ladinos | No indican | Total |
| | | | | | | | 0 - 2 | 3 - 5 | 6 - 13 | | | 14 a 30 años | 31 a 60 años | | | | | | | | |
| REPÚBLICA DE GUATEMALA | | | 21,873 | 32,211 | 584 | 54,448 | 33,082 | 789 | 807 | 6,522 | 4,548 | 6,377 | 8 | 54,448 | 1,819 | 14 | 8 | 10,547 | 42,278 | 54,448 | |
| 1 | | ALTA VERAPAZ | 1,857 | 2,420 | 21 | 4,298 | 3,210 | 40 | 27 | 421 | 325 | 247 | 8 | 4,298 | 242 | 0 | 0 | 85 | 3,951 | 4,298 | |
| | 1 | CHAHAL | 35 | 34 | 0 | 69 | 40 | 1 | 0 | 8 | 14 | 6 | 0 | 69 | 9 | 0 | 0 | 3 | 57 | 69 | |
| | 2 | CHISEC | 120 | 150 | 1 | 271 | 200 | 0 | 0 | 28 | 31 | 10 | 2 | 271 | 18 | 0 | 0 | 3 | 250 | 271 | |
| | 3 | COBÁN | 432 | 613 | 5 | 1,050 | 787 | 9 | 6 | 94 | 93 | 59 | 2 | 1,050 | 50 | 0 | 0 | 43 | 957 | 1,050 | |
| | 4 | FRAY BARTOLOMÉ DE LAS CASAS | 188 | 233 | 0 | 421 | 356 | 3 | 1 | 30 | 13 | 18 | 0 | 421 | 17 | 0 | 0 | 7 | 397 | 421 | |
| | 5 | LANQUÍN | 28 | 43 | 1 | 72 | 47 | 2 | 0 | 8 | 10 | 5 | 0 | 72 | 8 | 0 | 0 | 0 | 64 | 72 | |
| | 6 | PANZÓS | 102 | 149 | 0 | 251 | 173 | 4 | 3 | 33 | 27 | 11 | 0 | 251 | 15 | 0 | 0 | 0 | 236 | 251 | |
| | 7 | RAXRUHÁ | 42 | 67 | 0 | 109 | 71 | 2 | 0 | 12 | 11 | 13 | 0 | 109 | 10 | 0 | 0 | 6 | 93 | 109 | |
| | 8 | SAN CRISTÓBAL VERAPAZ | 108 | 151 | 1 | 260 | 182 | 2 | 2 | 34 | 14 | 25 | 1 | 260 | 16 | 0 | 0 | 8 | 236 | 260 | |
| | 9 | SAN JUAN CHAMELCO | 71 | 96 | 1 | 168 | 114 | 3 | 1 | 29 | 11 | 10 | 0 | 168 | 29 | 0 | 0 | 4 | 135 | 168 | |
| | 10 | SAN MIGUEL TUCURÚ | 52 | 72 | 1 | 125 | 97 | 1 | 0 | 6 | 9 | 12 | 0 | 125 | 4 | 0 | 0 | 1 | 120 | 125 | |
| | 11 | SAN PEDRO CARCHÚ | 254 | 320 | 5 | 579 | 433 | 8 | 6 | 57 | 28 | 47 | 0 | 579 | 28 | 0 | 0 | 1 | 550 | 579 | |
| | 12 | SANTA CATALINA LA TINTA | 112 | 111 | 0 | 223 | 191 | 1 | 2 | 7 | 12 | 9 | 1 | 223 | 8 | 0 | 0 | 0 | 215 | 223 | |
| | 13 | SANTA CRUZ VERAPAZ | 45 | 59 | 0 | 104 | 72 | 0 | 0 | 17 | 8 | 7 | 0 | 104 | 7 | 0 | 0 | 6 | 91 | 104 | |
| | 14 | SANTA MARÍA CAHABÓN | 93 | 125 | 3 | 221 | 166 | 1 | 4 | 24 | 16 | 8 | 2 | 221 | 15 | 0 | 0 | 0 | 206 | 221 | |
| | 15 | SENAHÚ | 90 | 103 | 3 | 196 | 148 | 2 | 1 | 15 | 15 | 15 | 0 | 196 | 10 | 0 | 0 | 0 | 186 | 196 | |
| | 16 | TACTIC | 55 | 66 | 0 | 121 | 86 | 1 | 1 | 13 | 10 | 10 | 0 | 121 | 12 | 0 | 0 | 2 | 107 | 121 | |
| | 17 | TAMAHÚ | 30 | 28 | 0 | 58 | 47 | 0 | 0 | 6 | 3 | 2 | 0 | 58 | 6 | 0 | 0 | 1 | 51 | 58 | |
| 2 | | BAJA VERAPAZ | 342 | 538 | 5 | 905 | 630 | 4 | 7 | 103 | 74 | 82 | 3 | 905 | 35 | 0 | 0 | 92 | 778 | 905 | |
| | 1 | CÚBULCO | 72 | 82 | 1 | 155 | 122 | 1 | 3 | 5 | 12 | 12 | 0 | 155 | 0 | 0 | 0 | 6 | 149 | 155 | |
| | 2 | GRANADOS | 19 | 17 | 0 | 36 | 22 | 1 | 0 | 3 | 4 | 6 | 0 | 36 | 0 | 0 | 0 | 12 | 24 | 36 | |
| | 3 | PURULHÁ | 76 | 121 | 1 | 198 | 142 | 0 | 0 | 33 | 15 | 8 | 0 | 198 | 18 | 0 | 0 | 2 | 178 | 198 | |
| | 4 | RABINAL | 31 | 63 | 0 | 94 | 46 | 0 | 1 | 13 | 19 | 15 | 0 | 94 | 9 | 0 | 0 | 9 | 76 | 94 | |
| | 5 | SALAMÁ | 125 | 171 | 3 | 299 | 228 | 2 | 2 | 25 | 20 | 21 | 1 | 299 | 6 | 0 | 0 | 43 | 250 | 299 | |
| | 6 | SAN JERÓNIMO | 12 | 13 | 0 | 25 | 9 | 0 | 0 | 3 | 1 | 12 | 0 | 25 | 0 | 0 | 0 | 9 | 16 | 25 | |
| | 7 | SAN MIGUEL CHICAJ | 19 | 50 | 0 | 69 | 42 | 0 | 1 | 18 | 3 | 5 | 0 | 69 | 2 | 0 | 0 | 4 | 63 | 69 | |
| | 8 | SANTA CRUZ EL CHOL | 8 | 21 | 0 | 29 | 19 | 0 | 0 | 3 | 2 | 3 | 2 | 29 | 0 | 0 | 0 | 7 | 22 | 29 | |
| 3 | | CHIMALTENANGO | 828 | 1,348 | 6 | 2,182 | 1,324 | 13 | 18 | 374 | 208 | 234 | 11 | 2,182 | 155 | 0 | 0 | 172 | 1,855 | 2,182 | |
| | 1 | ACATENANGO | 20 | 42 | 0 | 62 | 30 | 0 | 0 | 19 | 4 | 9 | 0 | 62 | 6 | 0 | 0 | 14 | 42 | 62 | |
| | 2 | CHIMALTENANGO | 277 | 414 | 4 | 695 | 472 | 5 | 9 | 84 | 58 | 60 | 7 | 695 | 23 | 0 | 0 | 73 | 599 | 695 | |
| | 3 | EL TEJAR | 16 | 31 | 1 | 48 | 22 | 3 | 1 | 14 | 7 | 1 | 0 | 48 | 3 | 0 | 0 | 8 | 37 | 48 | |
| | 4 | PARRAMOS | 14 | 28 | 0 | 42 | 21 | 1 | 1 | 11 | 6 | 1 | 1 | 42 | 1 | 0 | 0 | 12 | 29 | 42 | |
| | 5 | PATZICÁ | 39 | 59 | 0 | 98 | 60 | 0 | 0 | 16 | 9 | 13 | 0 | 98 | 5 | 0 | 0 | 1 | 92 | 98 | |
| | 6 | PATZÚN | 65 | 90 | 0 | 155 | 82 | 1 | 2 | 25 | 21 | 24 | 0 | 155 | 17 | 0 | 0 | 5 | 133 | 155 | |
| | 7 | POCHUTÁ | 9 | 10 | 0 | 19 | 15 | 0 | 0 | 2 | 1 | 1 | 0 | 19 | 0 | 0 | 0 | 4 | 15 | 19 | |
| | 8 | SAN ANDRÉS ITZAPA | 17 | 51 | 0 | 68 | 24 | 1 | 0 | 25 | 7 | 11 | 0 | 68 | 13 | 0 | 0 | 11 | 44 | 68 | |
| | 9 | SAN JOSÉ POAQUIL | 27 | 35 | 0 | 62 | 39 | 0 | 1 | 12 | 4 | 6 | 0 | 62 | 10 | 0 | 0 | 2 | 50 | 62 | |
| | 10 | SAN JUAN COMALAPA | 50 | 85 | 0 | 135 | 71 | 0 | 0 | 19 | 20 | 25 | 0 | 135 | 14 | 0 | 0 | 4 | 117 | 135 | |
| | 11 | SAN MARTÍN JILOTEPEQUE | 79 | 138 | 0 | 217 | 116 | 0 | 0 | 45 | 27 | 27 | 2 | 217 | 13 | 0 | 0 | 9 | 195 | 217 | |
| | 12 | SAN PEDRO YEPOCAPA | 32 | 39 | 0 | 71 | 41 | 0 | 1 | 10 | 7 | 12 | 0 | 71 | 5 | 0 | 0 | 1 | 65 | 71 | |
| | 13 | SANTA APOLONIA | 33 | 45 | 0 | 78 | 56 | 1 | 0 | 11 | 5 | 5 | 0 | 78 | 10 | 0 | 0 | 1 | 67 | 78 | |
| | 14 | SANTA CRUZ BALANÁ | 7 | 32 | 0 | 39 | 11 | 0 | 1 | 20 | 5 | 2 | 0 | 39 | 10 | 0 | 0 | 1 | 28 | 39 | |
| | 15 | TECPÁN GUATEMALA | 120 | 211 | 1 | 332 | 234 | 1 | 2 | 46 | 21 | 27 | 1 | 332 | 22 | 0 | 0 | 10 | 300 | 332 | |
| | 16 | ZARAGOZA | 23 | 38 | 0 | 61 | 30 | 0 | 0 | 15 | 6 | 10 | 0 | 61 | 3 | 0 | 0 | 16 | 42 | 61 | |
| 4 | | CHIGUIMULA | 724 | 1,000 | 9 | 1,733 | 1,232 | 19 | 22 | 149 | 148 | 149 | 14 | 1,733 | 6 | 0 | 0 | 360 | 1,367 | 1,733 | |
| | 1 | CAMOTÍN | 96 | 128 | 4 | 228 | 184 | 3 | 3 | 14 | 10 | 13 | 1 | 228 | 0 | 0 | 0 | 32 | 196 | 228 | |
| | 2 | CHIGUIMULA | 276 | 388 | 1 | 665 | 470 | 8 | 5 | 58 | 60 | 59 | 5 | 665 | 1 | 0 | 0 | 150 | 514 | 665 | |
| | 3 | CONCEPCIÓN LAS MINAS | 11 | 14 | 2 | 27 | 10 | 0 | 0 | 5 | 5 | 6 | 1 | 27 | 0 | 0 | 0 | 13 | 14 | 27 | |
| | 4 | ESQUIPULAS | 70 | 116 | 1 | 187 | 106 | 5 | 1 | 24 | 30 | 17 | 4 | 187 | 0 | 0 | 0 | 65 | 122 | 187 | |
| | 5 | IPALÁ | 23 | 47 | 0 | 70 | 29 | 0 | 3 | 11 | 13 | 12 | 2 | 70 | 0 | 0 | 0 | 30 | 40 | 70 | |
| | 6 | JOCOTÁN | 141 | 165 | 1 | 307 | 262 | 1 | 8 | 11 | 12 | 13 | 0 | 307 | 5 | 0 | 0 | 14 | 288 | 307 | |
| | 7 | OLIPA | 44 | 60 | 0 | 104 | 83 | 0 | 1 | 11 | 3 | 6 | 0 | 104 | 0 | 0 | 0 | 0 | 94 | 104 | |
| | 8 | QUEZALTEPEQUE | 25 | 32 | 0 | 57 | 32 | 0 | 0 | 6 | 10 | 9 | 0 | 57 | 0 | 0 | 0 | 24 | 33 | 57 | |
| | 9 | SAN JACINTO | 15 | 22 | 0 | 37 | 22 | 1 | 1 | 6 | 2 | 9 | 0 | 37 | 0 | 0 | 0 | 7 | 30 | 37 | |
| | 10 | SAN JOSÉ LA ARADA | 2 | 3 | 0 | 5 | 3 | 0 | 0 | 0 | 0 | 1 | 1 | 5 | 0 | 0 | 0 | 1 | 4 | 5 | |
| | 11 | SAN JUAN ERMITA | 21 | 25 | 0 | 46 | 31 | 1 | 0 | 3 | 3 | 8 | 0 | 46 | 0 | 0 | 0 | 14 | 32 | 46 | |
| 5 | | EL PROGRESO | 142 | 298 | 3 | 443 | 276 | 3 | 6 | 59 | 50 | 63 | 4 | 443 | 2 | 0 | 0 | 151 | 310 | 443 | |
| | 1 | EL JICARO | 7 | 11 | 0 | 18 | 9 | 0 | 0 | 3 | 2 | 4 | 0 | 18 | 0 | 0 | 0 | 8 | 10 | 18 | |
| | 2 | GUASTATOYA | 71 | 111 | 0 | 182 | 133 | 2 | 3 | 10 | 17 | 11 | 6 | 182 | 1 | 0 | 0 | 37 | 144 | 182 | |
| | 3 | MORAZÁN | 6 | 13 | 0 | 19 | 7 | 0 | 0 | 2 | 4 | 6 | 0 | 19 | 0 | 0 | 0 | 9 | 10 | 19 | |
| | 4 | SAN AGUSTÍN ACASAGUASTLÁN | 32 | 68 | 1 | 101 | 67 | 0 | 1 | 15 | 5 | 13 | 0 | 101 | 0 | 0 | 0 | 31 | 70 | 101 | |
| | 5 | SAN ANTONIO LA PAZ | 6 | 24 | 0 | 30 | 10 | 0 | 0 | 8 | 6 | 6 | 0 | 30 | 0 | 0 | 0 | 18 | 12 | 30 | |
| | 6 | SAN CRISTÓBAL ACASAGUASTLÁN | 4 | 7 | 0 | 11 | 7 | 0 | 0 | 3 | 0 | 1 | 0 | 11 | 0 | 0 | 0 | 4 | 7 | 11 | |
| | 7 | SAHARATE | 26 | 45 | 1 | 72 | 27 | 1 | 1 | 14 | 12 | 17 | 0 | 72 | 1 | 0 | 0 | 37 | 34 | 72 | |
| | 8 | SANSARE | 10 | 19 | 1 | 30 | 16 | 0 | 1 | 4 | 4 | 5 | 0 | 30 | 0 | 0 | 0 | 7 | 23 | 30 | |
| 6 | | ESCUINTLA | 930 | 1,488 | 17 | 2,435 | 1,428 | 28 | 31 | | | | | | | | | | | | |

**REGISTRO CENTRAL DE LAS PERSONAS
SEGUIMIENTO TEMÁTICO INSTITUCIONAL 2021
INSCRIPCIONES DE HECHOS Y ACTOS REGISTRALES REALIZADAS
MES REPORTADO: MAYO**

| D. | M. | Departamento / municipio | Población beneficiada | | | | | | | | | | | | | | | | | |
|-----|-----|-----------------------------|-----------------------|--------------|---------------------|--------------|--------------|-----------|-----------|------------|--------------|-------------|-----------|--------------|------------|----------|----------------|------------|--------------|--------------|
| | | | Sexo | | No definido | Total | Edad | | | | | No definido | Total | Pueblo | | | | | | |
| | | | Mujeres | Hombres | | | Niños | | Juventud | Adultos | Tercera Edad | | | Mayo | Xinco | Ganfuna | Mesfios/L años | No Indican | Total | |
| 0-2 | 3-5 | 6-13 | 14 a 30 años | 31 a 40 años | 41 años en adelante | | | | | | | | | | | | | | | |
| | | HUEHUETENANGO | 2,039 | 2,442 | 111 | 4,812 | 3,398 | 81 | 48 | 426 | 345 | 445 | 29 | 4,812 | 212 | 0 | 0 | 407 | 4,193 | 4,812 |
| | 1 | AGUACATÁN | 65 | 100 | 0 | 165 | 101 | 3 | 2 | 26 | 8 | 24 | 1 | 165 | 22 | 0 | 0 | 6 | 137 | 165 |
| | 2 | CHIANILA | 131 | 135 | 2 | 268 | 214 | 2 | 2 | 16 | 10 | 24 | 0 | 248 | 1 | 0 | 0 | 38 | 229 | 248 |
| | 3 | COLOIENANGO | 16 | 26 | 0 | 42 | 34 | 1 | 0 | 0 | 1 | 6 | 0 | 42 | 0 | 0 | 0 | 1 | 41 | 42 |
| | 4 | CONCEPCIÓN HUISTA | 38 | 29 | 2 | 69 | 56 | 2 | 0 | 5 | 2 | 4 | 0 | 69 | 1 | 0 | 0 | 0 | 68 | 69 |
| | 5 | CUILCO | 99 | 128 | 0 | 227 | 168 | 6 | 3 | 12 | 20 | 18 | 0 | 227 | 1 | 0 | 0 | 41 | 185 | 227 |
| | 6 | HUEHUETENANGO | 165 | 301 | 3 | 469 | 236 | 6 | 5 | 73 | 73 | 65 | 11 | 469 | 10 | 0 | 0 | 157 | 302 | 469 |
| | 7 | JACALTENANGO | 53 | 76 | 1 | 132 | 97 | 1 | 0 | 11 | 9 | 14 | 0 | 132 | 3 | 0 | 0 | 3 | 126 | 132 |
| | 8 | LA DEMOCRACIA | 79 | 108 | 2 | 189 | 132 | 5 | 5 | 24 | 15 | 8 | 0 | 189 | 5 | 0 | 0 | 27 | 157 | 189 |
| | 9 | LA LIBERTAD | 46 | 59 | 2 | 107 | 77 | 0 | 1 | 14 | 5 | 10 | 0 | 107 | 3 | 0 | 0 | 21 | 83 | 107 |
| | 10 | MALACATANCITO | 36 | 52 | 2 | 90 | 54 | 2 | 0 | 10 | 11 | 13 | 0 | 90 | 2 | 0 | 0 | 20 | 68 | 90 |
| | 11 | NENTÓN | 64 | 85 | 0 | 149 | 112 | 5 | 2 | 12 | 13 | 5 | 0 | 149 | 8 | 0 | 0 | 6 | 135 | 149 |
| | 12 | PETATÁN | 6 | 12 | 0 | 18 | 14 | 0 | 0 | 1 | 0 | 3 | 0 | 18 | 0 | 0 | 0 | 1 | 17 | 18 |
| | 13 | SAN ANTONIO HUISTA | 19 | 29 | 5 | 53 | 29 | 4 | 0 | 3 | 6 | 9 | 0 | 53 | 1 | 0 | 0 | 12 | 40 | 53 |
| | 14 | SAN CASPAR DICHIL | 19 | 30 | 0 | 49 | 38 | 0 | 1 | 3 | 1 | 6 | 0 | 49 | 2 | 0 | 0 | 6 | 41 | 49 |
| | 15 | SAN ILDEFONSO IXTAHUACÁN | 90 | 110 | 1 | 201 | 167 | 2 | 0 | 13 | 6 | 13 | 0 | 201 | 8 | 0 | 0 | 1 | 192 | 201 |
| | 16 | SAN JUAN ATITÁN | 48 | 47 | 1 | 96 | 79 | 2 | 1 | 3 | 3 | 8 | 0 | 96 | 7 | 0 | 0 | 0 | 89 | 96 |
| | 17 | SAN JUAN IXCOY | 49 | 61 | 4 | 114 | 73 | 4 | 1 | 7 | 10 | 19 | 0 | 114 | 4 | 0 | 0 | 1 | 109 | 114 |
| | 18 | SAN MATEO IXTATÁN | 115 | 154 | 15 | 284 | 218 | 6 | 11 | 11 | 20 | 11 | 7 | 284 | 8 | 0 | 0 | 0 | 276 | 284 |
| | 19 | SAN MIGUEL ACATÁN | 93 | 114 | 45 | 252 | 166 | 2 | 1 | 7 | 21 | 55 | 0 | 252 | 9 | 0 | 0 | 1 | 242 | 252 |
| | 20 | SAN PEDRO NECLAMA | 68 | 60 | 1 | 129 | 101 | 1 | 3 | 9 | 11 | 4 | 0 | 129 | 10 | 0 | 0 | 4 | 115 | 129 |
| | 21 | SAN PEDRO SOLOMA | 120 | 153 | 14 | 287 | 175 | 9 | 8 | 30 | 35 | 22 | 8 | 287 | 20 | 0 | 0 | 8 | 259 | 287 |
| | 22 | SAN RAFAEL LA INDEPENDENCIA | 26 | 44 | 1 | 71 | 47 | 0 | 0 | 6 | 7 | 10 | 1 | 71 | 9 | 0 | 0 | 0 | 62 | 71 |
| | 23 | SAN RAFAEL PETZAL | 10 | 28 | 1 | 39 | 23 | 0 | 0 | 4 | 9 | 3 | 0 | 39 | 7 | 0 | 0 | 1 | 31 | 39 |
| | 24 | SAN SEBASTIÁN COATÁN | 18 | 38 | 0 | 56 | 39 | 2 | 0 | 7 | 2 | 6 | 0 | 56 | 5 | 0 | 0 | 0 | 51 | 56 |
| | 25 | SAN SEBASTIÁN HUEHUETENANGO | 59 | 45 | 0 | 104 | 92 | 0 | 2 | 2 | 3 | 5 | 0 | 104 | 4 | 0 | 0 | 0 | 100 | 104 |
| | 26 | SANTA ANA HUISTA | 16 | 19 | 0 | 35 | 21 | 0 | 1 | 3 | 3 | 7 | 0 | 35 | 1 | 0 | 0 | 0 | 26 | 35 |
| | 27 | SANTA BÁRBARA | 70 | 68 | 0 | 138 | 111 | 1 | 3 | 6 | 5 | 12 | 0 | 138 | 3 | 0 | 0 | 0 | 135 | 138 |
| | 28 | SANTA CRUZ BARRILLAS | 235 | 295 | 1 | 531 | 417 | 5 | 6 | 63 | 19 | 20 | 1 | 531 | 33 | 0 | 0 | 18 | 480 | 531 |
| | 29 | SANTA EULALIA | 83 | 117 | 3 | 203 | 151 | 3 | 4 | 22 | 13 | 10 | 0 | 203 | 15 | 0 | 0 | 1 | 187 | 203 |
| | 30 | SANTIAGO CHIMALTENANGO | 14 | 24 | 2 | 40 | 18 | 2 | 3 | 6 | 5 | 6 | 0 | 40 | 4 | 0 | 0 | 0 | 36 | 40 |
| | 31 | TECITÁN | 20 | 17 | 1 | 38 | 19 | 3 | 1 | 7 | 5 | 3 | 0 | 38 | 0 | 0 | 0 | 10 | 28 | 38 |
| | 32 | TODOS SANTOS CUCHUMATÁN | 49 | 64 | 2 | 115 | 83 | 1 | 2 | 6 | 7 | 16 | 0 | 115 | 6 | 0 | 0 | 2 | 107 | 115 |
| | 33 | UNIÓN CANTINIL | 20 | 32 | 0 | 52 | 36 | 1 | 0 | 4 | 5 | 6 | 0 | 52 | 0 | 0 | 0 | 13 | 39 | 52 |
| | | IZABAL | 547 | 605 | 30 | 1,382 | 823 | 24 | 18 | 140 | 187 | 154 | 34 | 1,382 | 28 | 0 | 6 | 308 | 1,040 | 1,382 |
| | 1 | EL ESTOR | 110 | 142 | 1 | 253 | 173 | 8 | 4 | 35 | 20 | 12 | 1 | 253 | 15 | 0 | 0 | 8 | 230 | 253 |
| | 2 | LIVINGSTON | 102 | 123 | 4 | 229 | 153 | 4 | 3 | 22 | 27 | 18 | 2 | 229 | 11 | 0 | 1 | 22 | 195 | 229 |
| | 3 | LOS AMATES | 56 | 89 | 4 | 149 | 91 | 1 | 1 | 13 | 20 | 21 | 2 | 149 | 0 | 0 | 0 | 47 | 102 | 149 |
| | 4 | MORALES | 119 | 175 | 4 | 298 | 162 | 5 | 7 | 30 | 50 | 40 | 4 | 298 | 0 | 0 | 1 | 97 | 200 | 298 |
| | 5 | PUEERTO BARRIOS | 160 | 276 | 17 | 453 | 244 | 6 | 3 | 40 | 70 | 63 | 27 | 453 | 2 | 0 | 4 | 134 | 313 | 453 |
| | | JALAPA | 494 | 690 | 8 | 1,192 | 857 | 10 | 16 | 111 | 92 | 97 | 9 | 1,192 | 2 | 4 | 0 | 231 | 955 | 1,192 |
| | 1 | JALAPA | 308 | 414 | 3 | 725 | 563 | 7 | 7 | 48 | 54 | 40 | 6 | 725 | 0 | 2 | 0 | 108 | 615 | 725 |
| | 2 | MATAQUECUINTLA | 38 | 60 | 0 | 98 | 60 | 1 | 0 | 16 | 8 | 15 | 0 | 98 | 1 | 0 | 0 | 32 | 65 | 98 |
| | 3 | MONJAS | 19 | 41 | 4 | 64 | 27 | 0 | 1 | 12 | 9 | 12 | 3 | 64 | 0 | 0 | 0 | 31 | 33 | 64 |
| | 4 | SAN CARLOS ALZATATE | 17 | 37 | 0 | 54 | 41 | 1 | 0 | 9 | 2 | 1 | 0 | 54 | 1 | 2 | 0 | 6 | 46 | 54 |
| | 5 | SAN LUIS JILOTEPEQUE | 21 | 29 | 0 | 50 | 29 | 0 | 2 | 7 | 5 | 7 | 0 | 50 | 0 | 0 | 0 | 4 | 45 | 50 |
| | 6 | SAN MANUEL CHAPARRÓN | 8 | 1 | 1 | 12 | 4 | 0 | 0 | 2 | 4 | 2 | 0 | 12 | 0 | 0 | 0 | 6 | 6 | 12 |
| | 7 | SAN PEDRO PINULA | 38 | 101 | 0 | 139 | 133 | 1 | 6 | 17 | 10 | 22 | 0 | 139 | 0 | 7 | 0 | 44 | 145 | 139 |
| | | JUTIAPA | 554 | 854 | 50 | 1,460 | 821 | 4 | 29 | 187 | 200 | 118 | 28 | 1,460 | 0 | 0 | 0 | 453 | 1,000 | 1,460 |
| | 1 | AGUA BLANCA | 12 | 29 | 2 | 43 | 14 | 0 | 1 | 13 | 11 | 8 | 0 | 43 | 0 | 0 | 0 | 19 | 24 | 43 |
| | 2 | ASUNCIÓN MITA | 46 | 73 | 7 | 126 | 64 | 0 | 1 | 15 | 10 | 27 | 6 | 126 | 0 | 0 | 0 | 46 | 80 | 126 |
| | 3 | ATESCATEPEPA | 26 | 40 | 3 | 69 | 34 | 1 | 0 | 15 | 10 | 9 | 1 | 69 | 0 | 0 | 0 | 25 | 44 | 69 |
| | 4 | COMAPA | 31 | 30 | 1 | 61 | 34 | 0 | 1 | 8 | 14 | 3 | 1 | 61 | 0 | 0 | 0 | 23 | 38 | 61 |
| | 5 | COMIAPA | 30 | 34 | 1 | 65 | 45 | 0 | 1 | 5 | 5 | 5 | 0 | 65 | 0 | 0 | 0 | 19 | 46 | 65 |
| | 6 | CONGUACO | 11 | 5 | 4 | 20 | 8 | 0 | 0 | 2 | 5 | 1 | 4 | 20 | 0 | 0 | 0 | 4 | 16 | 20 |
| | 7 | EL ADELANTADO | 29 | 40 | 1 | 70 | 19 | 0 | 1 | 13 | 12 | 22 | 3 | 70 | 0 | 0 | 0 | 33 | 37 | 70 |
| | 8 | EL PROGRESO | 37 | 47 | 4 | 74 | 35 | 0 | 3 | 12 | 11 | 13 | 0 | 74 | 0 | 0 | 0 | 31 | 43 | 74 |
| | 9 | JALPATACUA | 3 | 8 | 2 | 13 | 4 | 0 | 1 | 1 | 2 | 3 | 2 | 13 | 0 | 0 | 0 | 5 | 8 | 13 |
| | 10 | JUTIAPA | 234 | 351 | 9 | 594 | 421 | 2 | 5 | 52 | 58 | 51 | 5 | 594 | 0 | 6 | 0 | 115 | 473 | 594 |
| | 11 | MOYUTA | 30 | 69 | 8 | 107 | 49 | 1 | 1 | 18 | 19 | 16 | 3 | 107 | 0 | 0 | 0 | 47 | 60 | 107 |
| | 12 | PASACO | 8 | 12 | 5 | 25 | 8 | 0 | 2 | 4 | 5 | 6 | 0 | 25 | 0 | 0 | 0 | 8 | 17 | 25 |
| | 13 | QUESADA | 12 | 33 | 0 | 45 | 22 | 0 | 1 | 8 | 5 | 9 | 0 | 45 | 0 | 0 | 0 | 18 | 27 | 45 |
| | 14 | SAN JOSÉ ACATEPEPA | 7 | 11 | 0 | 18 | 12 | 0 | 0 | 3 | 2 | 1 | 0 | 18 | 0 | 1 | 0 | 4 | 13 | 18 |
| | 15 | SANTA CATARINA MITA | 27 | 41 | 6 | 74 | 23 | 2 | 1 | 13 | 15 | 16 | 4 | 74 | 0 | 0 | 0 | 35 | 39 | 74 |
| | 16 | YUPILTEPEQUE | 12 | 21 | 2 | 35 | 17 | 0 | 1 | 6 | 6 | 5 | 0 | 35 | 0 | 0 | 0 | 13 | 22 | 35 |
| | 17 | ZAPOTITLÁN | 5 | 16 | 0 | 21 | 12 | 0 | 0 | 2 | 4 | 3 | 0 | 21 | 0 | 0 | 0 | 8 | 13 | 21 |
| | | PETEN | 749 | 1,118 | 21 | 1,905 | 1,218 | 38 | 30 | 245 | 223 | 133 | 18 | 1,905 | 49 | 0 | 0 | 404 | 1,432 | 1,905 |
| | 1 | DOLORES | 39 | 50 | 0 | 8 | | | | | | | | | | | | | | |

**REGISTRO CENTRAL DE LAS PERSONAS
SEGUIMIENTO TEMÁTICO INSTITUCIONAL 2021
INSCRIPCIONES DE HECHOS Y ACTOS REGISTRALES REALIZADAS
MES REPORTADO: MAYO**

| D | M | Departamento / municipio | Sexo | | | | Edad | | | | | | | Pueblo | | | | | | |
|----|----|-----------------------------|--------------|--------------|-------------|--------------|--------------|-----------|-----------|------------|------------|--------------|-------------|--------------|------------|----------|----------|-------------------|--------------|--------------|
| | | | Mujeres | Hombres | No definido | Total | Niñez | | | Juventud | Adultos | Tercera Edad | No definido | Total | Maya | Xinca | Garifuna | Mestizos/L adinos | No indican | Total |
| | | | | | | | 0 - 2 | 3 - 5 | 6 - 13 | | | | | | | | | | | |
| 14 | | QUICHÉ | 1,541 | 2,255 | 22 | 3,818 | 2,441 | 38 | 47 | 448 | 298 | 290 | 16 | 3,818 | 306 | 0 | 0 | 128 | 3,384 | 3,818 |
| | 1 | CANILLA | 15 | 37 | 2 | 54 | 34 | 0 | 0 | 5 | 9 | 1 | 54 | 2 | 0 | 0 | 0 | 9 | 43 | 54 |
| | 2 | CHAJUL | 61 | 104 | 1 | 166 | 109 | 0 | 0 | 33 | 13 | 11 | 0 | 144 | 16 | 0 | 0 | 9 | 141 | 164 |
| | 3 | CHICAMÁN | 59 | 77 | 0 | 136 | 99 | 5 | 0 | 15 | 13 | 4 | 0 | 134 | 9 | 0 | 0 | 5 | 122 | 134 |
| | 4 | CHICHÉ | 62 | 93 | 0 | 155 | 107 | 0 | 2 | 18 | 14 | 13 | 1 | 155 | 9 | 0 | 0 | 1 | 145 | 155 |
| | 5 | CHICHICASTENANGO | 149 | 223 | 0 | 372 | 225 | 2 | 3 | 58 | 33 | 51 | 0 | 372 | 62 | 0 | 0 | 2 | 308 | 372 |
| | 6 | CHINIQUE | 17 | 35 | 0 | 52 | 34 | 1 | 0 | 11 | 4 | 2 | 0 | 52 | 6 | 0 | 0 | 2 | 44 | 52 |
| | 7 | CUNÉN | 75 | 107 | 1 | 183 | 127 | 5 | 2 | 25 | 16 | 8 | 0 | 183 | 16 | 0 | 0 | 5 | 162 | 183 |
| | 8 | IXCÁN | 178 | 224 | 2 | 404 | 291 | 5 | 9 | 36 | 32 | 29 | 2 | 404 | 37 | 0 | 0 | 13 | 354 | 404 |
| | 9 | JOYABAJ | 181 | 241 | 10 | 432 | 323 | 9 | 11 | 29 | 32 | 24 | 4 | 432 | 20 | 0 | 0 | 8 | 404 | 432 |
| | 10 | NEBAJ | 86 | 160 | 0 | 246 | 172 | 1 | 1 | 33 | 21 | 17 | 1 | 246 | 25 | 0 | 0 | 5 | 216 | 246 |
| | 11 | PACHALUM | 9 | 14 | 0 | 23 | 12 | 1 | 0 | 3 | 3 | 4 | 0 | 23 | 1 | 0 | 0 | 5 | 17 | 23 |
| | 12 | PATZÍE | 23 | 25 | 1 | 49 | 42 | 0 | 1 | 1 | 3 | 2 | 0 | 49 | 4 | 0 | 0 | 0 | 45 | 49 |
| | 13 | SACAPULAS | 97 | 130 | 2 | 229 | 151 | 2 | 1 | 42 | 18 | 15 | 0 | 229 | 4 | 0 | 0 | 3 | 222 | 229 |
| | 14 | SAN ANDRÉS SAJACABAJÁ | 38 | 52 | 1 | 91 | 65 | 0 | 0 | 5 | 8 | 13 | 0 | 91 | 8 | 0 | 0 | 4 | 79 | 91 |
| | 15 | SAN ANTONIO ILOTENANGO | 46 | 65 | 0 | 111 | 78 | 0 | 0 | 20 | 8 | 5 | 0 | 111 | 14 | 0 | 0 | 2 | 95 | 111 |
| | 16 | SAN BARTOLOMÉ JOCOTENANGO | 27 | 29 | 0 | 56 | 49 | 0 | 1 | 0 | 1 | 5 | 0 | 54 | 0 | 0 | 0 | 0 | 56 | 54 |
| | 17 | SAN JUAN COITZAL | 40 | 48 | 0 | 88 | 62 | 0 | 1 | 8 | 8 | 9 | 0 | 88 | 6 | 0 | 0 | 2 | 80 | 88 |
| | 18 | SAN PEDRO JOCOPILAS | 64 | 73 | 0 | 137 | 114 | 1 | 2 | 9 | 4 | 7 | 0 | 137 | 6 | 0 | 0 | 2 | 129 | 137 |
| | 19 | SANTA CRUZ DEL QUICHÉ | 123 | 200 | 0 | 323 | 188 | 0 | 2 | 49 | 34 | 47 | 3 | 323 | 36 | 0 | 0 | 26 | 261 | 323 |
| | 20 | USPANTÁN | 140 | 222 | 2 | 364 | 265 | 6 | 10 | 55 | 13 | 13 | 2 | 344 | 17 | 0 | 0 | 23 | 324 | 364 |
| | 21 | ZACUALPA | 51 | 96 | 0 | 147 | 114 | 0 | 1 | 13 | 11 | 6 | 2 | 147 | 8 | 0 | 0 | 2 | 137 | 147 |
| 15 | | RETALHULEU | 425 | 683 | 10 | 1,118 | 659 | 12 | 8 | 145 | 135 | 142 | 17 | 1,118 | 5 | 0 | 0 | 332 | 781 | 1,118 |
| | 1 | CHAMPERICO | 49 | 53 | 1 | 103 | 63 | 1 | 1 | 10 | 15 | 11 | 2 | 103 | 1 | 0 | 0 | 29 | 73 | 103 |
| | 2 | EL ASINTAL | 35 | 48 | 1 | 84 | 50 | 0 | 2 | 17 | 5 | 9 | 1 | 84 | 2 | 0 | 0 | 19 | 63 | 84 |
| | 3 | NUEVO SAN CARLOS | 57 | 82 | 0 | 139 | 67 | 1 | 1 | 24 | 23 | 23 | 0 | 139 | 0 | 0 | 0 | 50 | 89 | 139 |
| | 4 | RETALHULEU | 159 | 266 | 4 | 429 | 252 | 4 | 1 | 46 | 55 | 62 | 9 | 429 | 1 | 0 | 0 | 138 | 290 | 429 |
| | 5 | SAN ANDRÉS VILLA SECA | 47 | 74 | 0 | 121 | 92 | 0 | 0 | 9 | 6 | 13 | 1 | 121 | 0 | 0 | 0 | 27 | 94 | 121 |
| | 6 | SAN FELIPE RETALHULEU | 22 | 42 | 2 | 66 | 35 | 2 | 1 | 8 | 11 | 8 | 1 | 66 | 0 | 0 | 0 | 18 | 48 | 66 |
| | 7 | SAN MARTÍN ZAPOTILÁN | 14 | 34 | 1 | 49 | 21 | 1 | 0 | 12 | 8 | 5 | 2 | 49 | 1 | 0 | 0 | 21 | 27 | 49 |
| | 8 | SAN SEBASTIÁN | 27 | 56 | 0 | 83 | 46 | 1 | 1 | 16 | 11 | 8 | 0 | 83 | 0 | 0 | 0 | 25 | 58 | 83 |
| | 9 | SANTA CRUZ MULLÚ | 15 | 28 | 1 | 44 | 33 | 2 | 1 | 3 | 1 | 3 | 1 | 44 | 0 | 0 | 0 | 5 | 39 | 44 |
| 16 | | SACATEPÉQUEZ | 402 | 678 | 19 | 1,099 | 581 | 7 | 13 | 155 | 159 | 155 | 29 | 1,099 | 30 | 0 | 0 | 224 | 843 | 1,099 |
| | 1 | ANTIGUA GUATEMALA | 138 | 218 | 18 | 374 | 206 | 5 | 7 | 34 | 43 | 57 | 22 | 374 | 2 | 0 | 0 | 83 | 289 | 374 |
| | 2 | CIUDAD VIEJA | 36 | 47 | 0 | 83 | 43 | 0 | 1 | 9 | 13 | 17 | 0 | 83 | 2 | 0 | 0 | 30 | 51 | 83 |
| | 3 | JOCOTENANGO | 13 | 37 | 0 | 50 | 16 | 0 | 0 | 9 | 13 | 11 | 1 | 50 | 0 | 0 | 0 | 22 | 28 | 50 |
| | 4 | MAGDALENA MILPAS ALTAS | 14 | 18 | 1 | 33 | 25 | 0 | 0 | 3 | 3 | 2 | 0 | 33 | 0 | 0 | 0 | 5 | 28 | 33 |
| | 5 | PASTORES | 12 | 24 | 0 | 36 | 18 | 0 | 0 | 1 | 4 | 12 | 1 | 36 | 0 | 0 | 0 | 7 | 29 | 36 |
| | 6 | SAN ANTONIO AGUAS CALIENTES | 18 | 25 | 0 | 43 | 24 | 1 | 0 | 7 | 6 | 5 | 0 | 43 | 3 | 0 | 0 | 5 | 35 | 43 |
| | 7 | SAN BARTOLOMÉ MILPAS ALTAS | 6 | 8 | 0 | 14 | 6 | 0 | 0 | 5 | 2 | 1 | 0 | 14 | 0 | 0 | 0 | 3 | 11 | 14 |
| | 8 | SAN JUAN ALOTENANGO | 27 | 30 | 0 | 57 | 30 | 0 | 0 | 10 | 9 | 8 | 0 | 57 | 0 | 0 | 0 | 7 | 50 | 57 |
| | 9 | SAN LUCAS SACATEPÉQUEZ | 27 | 44 | 0 | 71 | 36 | 0 | 2 | 12 | 15 | 5 | 1 | 71 | 0 | 0 | 0 | 22 | 49 | 71 |
| | 10 | SAN MIGUEL DUEÑAS | 11 | 29 | 0 | 40 | 15 | 0 | 1 | 8 | 10 | 5 | 1 | 40 | 1 | 0 | 0 | 16 | 23 | 40 |
| | 11 | SANTA CATARINA BARAHONA | 4 | 12 | 0 | 16 | 7 | 0 | 0 | 1 | 4 | 4 | 0 | 16 | 1 | 0 | 0 | 4 | 11 | 16 |
| | 12 | SANTA LUCÍA MILPAS ALTAS | 13 | 33 | 0 | 46 | 20 | 1 | 2 | 9 | 9 | 2 | 3 | 46 | 0 | 0 | 0 | 15 | 31 | 46 |
| | 13 | SANTA MARÍA DE JESÚS | 17 | 41 | 0 | 58 | 29 | 0 | 0 | 14 | 5 | 10 | 0 | 58 | 5 | 0 | 0 | 0 | 53 | 58 |
| | 14 | SANTIAGO SACATEPÉQUEZ | 28 | 44 | 0 | 72 | 41 | 0 | 0 | 15 | 7 | 9 | 0 | 72 | 4 | 0 | 0 | 4 | 64 | 72 |
| | 15 | SANTO DOMINGO XENACOJ | 12 | 22 | 0 | 34 | 22 | 0 | 0 | 4 | 6 | 2 | 0 | 34 | 2 | 0 | 0 | 1 | 31 | 34 |
| | 16 | SUMPANGO | 26 | 46 | 0 | 72 | 45 | 0 | 0 | 14 | 10 | 5 | 0 | 72 | 10 | 0 | 0 | 2 | 60 | 72 |
| 17 | | SAN MARCOS | 1,540 | 2,337 | 58 | 3,955 | 2,519 | 90 | 95 | 444 | 386 | 407 | 12 | 3,955 | 59 | 0 | 0 | 837 | 3,059 | 3,955 |
| | 1 | AYUTLA | 47 | 88 | 3 | 138 | 70 | 2 | 7 | 28 | 21 | 9 | 1 | 138 | 0 | 0 | 0 | 54 | 84 | 138 |
| | 2 | CATARINA | 38 | 65 | 0 | 103 | 54 | 2 | 1 | 12 | 15 | 19 | 0 | 103 | 0 | 0 | 0 | 46 | 57 | 103 |
| | 3 | COMITANCILLO | 102 | 136 | 0 | 238 | 187 | 0 | 2 | 14 | 14 | 21 | 0 | 238 | 14 | 0 | 0 | 2 | 222 | 238 |
| | 4 | CONCEPCIÓN TUTUAPA | 150 | 179 | 2 | 331 | 221 | 23 | 19 | 20 | 24 | 24 | 0 | 331 | 14 | 0 | 0 | 9 | 308 | 331 |
| | 5 | EL QUETZAL | 18 | 39 | 2 | 59 | 24 | 0 | 5 | 13 | 8 | 8 | 1 | 59 | 0 | 0 | 0 | 22 | 37 | 59 |
| | 6 | EL TUMBADOR | 38 | 61 | 1 | 100 | 61 | 3 | 4 | 20 | 11 | 20 | 1 | 100 | 0 | 0 | 0 | 51 | 69 | 100 |
| | 7 | ESQUIPULAS PALO GORDO | 10 | 21 | 0 | 31 | 16 | 1 | 0 | 2 | 7 | 4 | 1 | 31 | 0 | 0 | 0 | 15 | 16 | 31 |
| | 8 | IXCHIGUÁN | 23 | 53 | 3 | 79 | 46 | 2 | 1 | 7 | 8 | 14 | 1 | 79 | 7 | 0 | 0 | 3 | 69 | 79 |
| | 9 | LA BLANCA | 36 | 66 | 0 | 102 | 53 | 1 | 0 | 13 | 22 | 13 | 0 | 102 | 0 | 0 | 0 | 47 | 55 | 102 |
| | 10 | LA REFORMA | 32 | 32 | 1 | 64 | 29 | 1 | 2 | 11 | 7 | 4 | 0 | 64 | 0 | 0 | 0 | 17 | 37 | 64 |
| | 11 | MALACATÁN | 229 | 328 | 5 | 562 | 403 | 10 | 9 | 54 | 52 | 34 | 0 | 562 | 0 | 0 | 0 | 129 | 433 | 562 |
| | 12 | NUEVO PROGRESO | 29 | 42 | 0 | 71 | 38 | 0 | 1 | 9 | 13 | 10 | 0 | 71 | 0 | 0 | 0 | 32 | 39 | 71 |
| | 13 | OCCOS | 10 | 20 | 0 | 30 | 18 | 1 | 0 | 9 | 8 | 6 | 0 | 42 | 0 | 0 | 0 | 24 | 18 | 42 |
| | 14 | PALAPITA | 42 | 79 | 0 | 121 | 67 | 3 | 3 | 19 | 16 | 13 | 0 | 121 | 0 | 0 | 0 | 42 | 79 | 121 |
| | 15 | RÍO BLANCO | 8 | 9 | 1 | 18 | 10 | 0 | 0 | 2 | 2 | 4 | 0 | 18 | 0 | 0 | 0 | 4 | 14 | 18 |
| | 16 | SAN ANTONIO SACATEPÉQUEZ | 20 | 28 | 0 | 48 | 30 | 1 | 0 | 3 | 4 | 9 | 1 | 48 | 1 | 0 | 0 | 9 | 38 | 48 |
| | 17 | SAN CRISTÓBAL CUCHO | 10 | 25 | 0 | 35 | 18 | 0 | 0 | 8 | 4 | 5 | 0 | 35 | 0 | 0 | 0 | 16 | 19 | 35 |
| | 18 | SAN JOSÉ EL RODEO | 25 | 27 | 0 | 52 | 33 | 3 | 1 | 4 | 3 | 8 | 0 | 52 | 0 | 0 | 0 | 14 | 38 | 52 |
| | | | | | | | | | | | | | | | | | | | | |

REGISTRO CENTRAL DE LAS PERSONAS
SEGUIMIENTO TEMÁTICO INSTITUCIONAL 2021
INSCRIPCIONES DE HECHOS Y ACTOS REGISTRALES REALIZADAS
MES REPORTADO: MAYO

| D | M | Departamento / municipio | Sexo | | | | Edad | | | | | | | Pueblo | | | | | | |
|----|---|-----------------------------|------------|--------------|-------------|--------------|--------------|-----------|-----------|--------------------------|-------------------------|--|-------------|--------------|------------|----------|----------|------------------|--------------|--------------|
| | | | Mujeres | Hombres | No definido | Total | Niñez | | | Juventud 14 a 30 años | Adultos 31 a 40 años | Tercera Edad 41 años en adelante | No definido | Total | Maya | Xinca | Garífuna | Mestizos/Ladinos | No indican | Total |
| | | | | | | | 0 - 2 | 3 - 5 | 4 - 13 | | | | | | | | | | | |
| 19 | | SOLOLÁ | 581 | 902 | 9 | 1,492 | 928 | 8 | 14 | 217 | 153 | 143 | 9 | 1,492 | 148 | 0 | 0 | 23 | 1,321 | 1,492 |
| 1 | | CONCEPCIÓN | 12 | 4 | 0 | 16 | 16 | 0 | 0 | 0 | 0 | 0 | 0 | 16 | 0 | 0 | 0 | 0 | 16 | 16 |
| 2 | | NAHUALÁ | 69 | 135 | 2 | 206 | 123 | 1 | 3 | 32 | 23 | 24 | 0 | 206 | 28 | 0 | 0 | 1 | 177 | 206 |
| 3 | | PANAJACHEL | 11 | 25 | 0 | 36 | 11 | 0 | 0 | 7 | 8 | 10 | 0 | 36 | 6 | 0 | 0 | 4 | 26 | 36 |
| 4 | | SAN ANDRÉS SEMETABAJ | 6 | 14 | 0 | 20 | 8 | 1 | 3 | 5 | 1 | 2 | 0 | 20 | 4 | 0 | 0 | 0 | 16 | 20 |
| 5 | | SAN ANTONIO PALOPÓ | 12 | 17 | 0 | 29 | 19 | 2 | 0 | 0 | 2 | 5 | 1 | 29 | 0 | 0 | 0 | 0 | 29 | 29 |
| 6 | | SAN JOSÉ CHACAYÁ | 4 | 7 | 0 | 11 | 5 | 0 | 0 | 2 | 3 | 1 | 0 | 11 | 2 | 0 | 0 | 0 | 9 | 11 |
| 7 | | SAN JUAN LA LAGUNA | 7 | 16 | 0 | 23 | 16 | 0 | 0 | 3 | 1 | 3 | 0 | 23 | 0 | 0 | 0 | 0 | 23 | 23 |
| 8 | | SAN LUCAS TOLIMÁN | 35 | 45 | 0 | 80 | 49 | 0 | 0 | 14 | 8 | 9 | 0 | 80 | 7 | 0 | 0 | 1 | 72 | 80 |
| 9 | | SAN MARCOS LA LAGUNA | 2 | 5 | 0 | 7 | 3 | 0 | 0 | 0 | 3 | 1 | 0 | 7 | 0 | 0 | 0 | 0 | 7 | 7 |
| 10 | | SAN PABLO LA LAGUNA | 9 | 2 | 0 | 11 | 8 | 0 | 0 | 0 | 2 | 1 | 0 | 11 | 1 | 0 | 0 | 0 | 10 | 11 |
| 11 | | SAN PEDRO LA LAGUNA | 10 | 14 | 0 | 24 | 11 | 0 | 0 | 3 | 7 | 3 | 0 | 24 | 1 | 0 | 0 | 2 | 21 | 24 |
| 12 | | SANTA CATARINA IXTATIHUACÁN | 68 | 81 | 7 | 156 | 97 | 1 | 2 | 18 | 15 | 16 | 7 | 156 | 11 | 0 | 0 | 2 | 143 | 156 |
| 13 | | SANTA CATARINA PALOPO | 6 | 5 | 0 | 11 | 8 | 0 | 0 | 0 | 0 | 3 | 0 | 11 | 1 | 0 | 0 | 0 | 10 | 11 |
| 14 | | SANTA CLARA LA LAGUNA | 12 | 20 | 0 | 32 | 13 | 1 | 1 | 12 | 3 | 2 | 0 | 32 | 10 | 0 | 0 | 0 | 22 | 32 |
| 15 | | SANTA CRUZ LA LAGUNA | 4 | 19 | 0 | 23 | 9 | 0 | 0 | 9 | 4 | 1 | 0 | 23 | 3 | 0 | 0 | 0 | 20 | 23 |
| 16 | | SANTA LUCÍA UTATILÁN | 30 | 40 | 0 | 70 | 36 | 0 | 0 | 15 | 5 | 14 | 0 | 70 | 15 | 0 | 0 | 1 | 54 | 70 |
| 17 | | SANTA MARÍA VISITACIÓN | 0 | 5 | 0 | 5 | 2 | 0 | 0 | 2 | 1 | 0 | 0 | 5 | 0 | 0 | 0 | 1 | 4 | 5 |
| 18 | | SANTIAGO ATITLÁN | 34 | 83 | 0 | 117 | 58 | 0 | 1 | 16 | 19 | 23 | 0 | 117 | 9 | 0 | 0 | 1 | 107 | 117 |
| 19 | | SOLOLÁ | 250 | 365 | 0 | 615 | 436 | 2 | 4 | 79 | 48 | 45 | 1 | 615 | 50 | 0 | 0 | 10 | 555 | 615 |
| 20 | | SUCHITEPÉQUEZ | 775 | 1,214 | 19 | 2,008 | 1,174 | 36 | 31 | 292 | 225 | 231 | 19 | 2,008 | 49 | 0 | 0 | 401 | 1,558 | 2,008 |
| 1 | | CHICACAO | 94 | 131 | 5 | 230 | 146 | 8 | 4 | 19 | 28 | 25 | 0 | 230 | 0 | 0 | 0 | 22 | 208 | 230 |
| 2 | | CUYOTENANGO | 33 | 42 | 3 | 78 | 49 | 1 | 0 | 11 | 7 | 9 | 1 | 78 | 0 | 0 | 0 | 14 | 64 | 78 |
| 3 | | MAZATENANGO | 186 | 284 | 0 | 470 | 308 | 10 | 5 | 46 | 50 | 47 | 4 | 470 | 5 | 0 | 0 | 100 | 365 | 470 |
| 4 | | PATULUL | 39 | 73 | 0 | 112 | 68 | 4 | 2 | 10 | 9 | 19 | 0 | 112 | 0 | 0 | 0 | 28 | 84 | 112 |
| 5 | | PUEBLO NUEVO | 15 | 25 | 0 | 40 | 19 | 0 | 2 | 7 | 6 | 6 | 0 | 40 | 2 | 0 | 0 | 7 | 31 | 40 |
| 6 | | RÍO BRAVO | 14 | 33 | 0 | 47 | 28 | 0 | 0 | 11 | 7 | 1 | 0 | 47 | 0 | 0 | 0 | 17 | 30 | 47 |
| 7 | | SAMAYAC | 19 | 42 | 4 | 65 | 35 | 0 | 1 | 15 | 5 | 7 | 2 | 65 | 2 | 0 | 0 | 5 | 58 | 65 |
| 8 | | SAN ANTONIO SUCHITEPÉQUEZ | 70 | 99 | 0 | 169 | 115 | 2 | 2 | 23 | 8 | 18 | 1 | 169 | 3 | 0 | 0 | 24 | 142 | 169 |
| 9 | | SAN BERNARDINO | 23 | 30 | 0 | 53 | 38 | 0 | 0 | 4 | 7 | 4 | 0 | 53 | 0 | 0 | 0 | 6 | 47 | 53 |
| 10 | | SAN FRANCISCO ZAPOTITLÁN | 39 | 66 | 0 | 105 | 42 | 1 | 2 | 29 | 20 | 11 | 0 | 105 | 0 | 0 | 0 | 43 | 62 | 105 |
| 11 | | SAN GABRIEL | 15 | 22 | 0 | 37 | 15 | 1 | 3 | 6 | 6 | 5 | 1 | 37 | 1 | 0 | 0 | 12 | 24 | 37 |
| 12 | | SAN JOSÉ EL IDOLO | 10 | 19 | 0 | 29 | 16 | 0 | 0 | 6 | 3 | 4 | 0 | 29 | 1 | 0 | 0 | 5 | 23 | 29 |
| 13 | | SAN JOSÉ LA MÁQUINA | 38 | 75 | 2 | 115 | 58 | 3 | 4 | 11 | 18 | 18 | 3 | 115 | 0 | 0 | 0 | 38 | 77 | 115 |
| 14 | | SAN JUAN BAUTISTA | 11 | 19 | 0 | 30 | 18 | 0 | 1 | 5 | 4 | 1 | 1 | 30 | 0 | 0 | 0 | 10 | 20 | 30 |
| 15 | | SAN LORENZO | 10 | 9 | 0 | 19 | 12 | 1 | 0 | 1 | 2 | 3 | 0 | 19 | 0 | 0 | 0 | 2 | 17 | 19 |
| 16 | | SAN MIGUEL PANÁN | 18 | 16 | 0 | 34 | 25 | 1 | 3 | 3 | 0 | 2 | 0 | 34 | 0 | 0 | 0 | 4 | 30 | 34 |
| 17 | | SAN PABLO JOCOPILÁS | 21 | 67 | 1 | 89 | 28 | 1 | 0 | 35 | 13 | 9 | 3 | 89 | 13 | 0 | 0 | 10 | 66 | 89 |
| 18 | | SANTA BÁRBARA | 45 | 40 | 1 | 86 | 57 | 3 | 0 | 8 | 7 | 11 | 0 | 86 | 0 | 0 | 0 | 18 | 68 | 86 |
| 19 | | SANTO DOMINGO SUCHITEPÉQUEZ | 47 | 33 | 2 | 82 | 58 | 0 | 1 | 6 | 7 | 8 | 2 | 82 | 0 | 0 | 0 | 7 | 75 | 82 |
| 20 | | SANTO TOMÁS LA UNIÓN | 16 | 56 | 1 | 73 | 25 | 0 | 0 | 24 | 8 | 15 | 1 | 73 | 18 | 0 | 0 | 8 | 47 | 73 |
| 21 | | ZUNILITO | 12 | 33 | 0 | 45 | 14 | 0 | 1 | 12 | 10 | 8 | 0 | 45 | 4 | 0 | 0 | 21 | 20 | 45 |
| 21 | | TOTONICAPÁN | 711 | 1,025 | 10 | 1,746 | 1,049 | 20 | 24 | 244 | 179 | 199 | 11 | 1,746 | 216 | 0 | 0 | 33 | 1,497 | 1,746 |
| 1 | | MOMOSTENANGO | 162 | 239 | 5 | 406 | 244 | 8 | 7 | 49 | 31 | 45 | 2 | 406 | 46 | 0 | 0 | 9 | 351 | 406 |
| 2 | | SAN ANDRÉS XECUL | 29 | 68 | 0 | 97 | 46 | 0 | 0 | 27 | 19 | 5 | 0 | 97 | 16 | 0 | 0 | 1 | 80 | 97 |
| 3 | | SAN BARTOLO | 16 | 8 | 0 | 24 | 15 | 0 | 0 | 0 | 1 | 8 | 0 | 24 | 0 | 0 | 0 | 0 | 24 | 24 |
| 4 | | SAN CRISTÓBAL TONICAPÁN | 44 | 70 | 1 | 115 | 53 | 1 | 0 | 20 | 17 | 22 | 2 | 115 | 21 | 0 | 0 | 5 | 89 | 115 |
| 5 | | SAN FRANCISCO EL ALTO | 70 | 115 | 1 | 186 | 90 | 2 | 4 | 28 | 30 | 31 | 1 | 186 | 31 | 0 | 0 | 4 | 151 | 186 |
| 6 | | SANTA LUCÍA LA REFORMA | 42 | 31 | 0 | 73 | 42 | 1 | 0 | 2 | 5 | 3 | 0 | 73 | 3 | 0 | 0 | 0 | 70 | 73 |
| 7 | | SANTA MARÍA CHIQUIMULA | 84 | 122 | 1 | 207 | 122 | 4 | 7 | 44 | 16 | 12 | 2 | 207 | 37 | 0 | 0 | 2 | 168 | 207 |
| 8 | | TOTONICAPÁN | 264 | 372 | 2 | 638 | 437 | 4 | 6 | 54 | 40 | 73 | 4 | 638 | 62 | 0 | 0 | 12 | 564 | 638 |
| 22 | | ZACAPA | 374 | 523 | 20 | 917 | 547 | 18 | 7 | 72 | 124 | 137 | 12 | 917 | 0 | 0 | 0 | 285 | 432 | 917 |
| 1 | | CABAÑAS | 19 | 22 | 4 | 45 | 34 | 3 | 0 | 1 | 2 | 4 | 1 | 45 | 0 | 0 | 0 | 4 | 41 | 45 |
| 2 | | ESTANZUELA | 17 | 21 | 0 | 38 | 19 | 0 | 1 | 4 | 6 | 6 | 2 | 38 | 0 | 0 | 0 | 15 | 23 | 38 |
| 3 | | GUALÁN | 57 | 92 | 3 | 152 | 91 | 5 | 2 | 14 | 18 | 21 | 1 | 152 | 0 | 0 | 0 | 44 | 108 | 152 |
| 4 | | HUITÉ | 12 | 21 | 0 | 33 | 24 | 2 | 0 | 2 | 4 | 1 | 0 | 33 | 0 | 0 | 0 | 7 | 26 | 33 |
| 5 | | LA UNIÓN | 69 | 66 | 0 | 135 | 113 | 0 | 0 | 6 | 9 | 7 | 0 | 135 | 0 | 0 | 0 | 22 | 113 | 135 |
| 6 | | RÍO HONDO | 18 | 33 | 1 | 52 | 24 | 1 | 0 | 9 | 12 | 6 | 0 | 52 | 0 | 0 | 0 | 26 | 26 | 52 |
| 7 | | SAN DIEGO | 17 | 14 | 0 | 31 | 20 | 0 | 0 | 2 | 2 | 7 | 0 | 31 | 0 | 0 | 0 | 10 | 21 | 31 |
| 8 | | SAN JORGE | 12 | 16 | 0 | 28 | 18 | 1 | 0 | 1 | 0 | 8 | 0 | 28 | 0 | 0 | 0 | 9 | 19 | 28 |
| 9 | | TECULUTÁN | 36 | 54 | 0 | 90 | 34 | 2 | 4 | 11 | 14 | 25 | 0 | 90 | 0 | 0 | 0 | 47 | 43 | 90 |
| 10 | | USUMATLÁN | 15 | 31 | 0 | 46 | 23 | 0 | 0 | 3 | 10 | 10 | 0 | 46 | 0 | 0 | 0 | 19 | 27 | 46 |
| 11 | | ZACAPA | 102 | 153 | 12 | 267 | 147 | 4 | 0 | 19 | 47 | 42 | 8 | 267 | 0 | 0 | 0 | 82 | 185 | 267 |

1 
RENAP
Registro Nacional de las Personas
Jennifer Patricia Balcárcel de León
Gestor de Registro Central de las Personas I
Registro Central de las Personas
Sede Central, Guatemala, Guatemala

RENAP
Registro Nacional de las Personas
Lic. Rafael Arturo Andrade Barillas
Jefe de Registro Central de las Personas
Registro Central de las Personas
Sede Central, RENAP, Guatemala, Guatemala

1 
RENAP
Registro Nacional de las Personas
Caren Artila Guzman Sagastume
Registrador Central de las Personas
Sede Central, RENAP, Guatemala, Guatemala

RENAP
Registro Nacional de las Personas
Licenciado Juan Antonio Rodríguez Montenegro
Subdirector de Registro Central de las Personas
Registro Central de las Personas
Sede Central, RENAP, Guatemala, Guatemala

ANEXO V

**REGISTRO CENTRAL DE LAS PERSONAS
 SEGUIMIENTO TEMÁTICO INSTITUCIONAL 2021
 INSCRIPCIONES DE NACIMIENTO REALIZADAS
 MES REPORTADO: MAYO**

| D | M | Departamento / municipio | Sexo | | | | Población beneficiada | | | | | | | | | | | Total |
|---|----|-------------------------------|---------------|---------------|-------------|---------------|-----------------------|----------|----------|------------|----------|----------|------------|-----------|----------------------------------|-------------|----------|---------------|
| | | | Mujeres | Hombres | No definido | Total | Niñez | | | | | | Juventud | Adultos | Tercera Edad 61 años en adelante | No definido | | |
| | | | | | | | 0 | 1 | 2 | 3 | 4 | 5 | | | | | 6-13 | |
| | | República de Guatemala | 12,068 | 12,332 | 1 | 24,401 | 24,098 | 0 | 0 | 104 | 0 | 0 | 113 | 47 | 29 | 10 | 0 | 24,401 |
| 1 | | ALTA VERAPAZ | 976 | 952 | 0 | 1,928 | 1,926 | 0 | 0 | 1 | 0 | 0 | 1 | 0 | 0 | 0 | 0 | 1,928 |
| | 1 | CHAHAL | 15 | 10 | 0 | 25 | 25 | 0 | 0 | 0 | 0 | 0 | 0 | 0 | 0 | 0 | 0 | 25 |
| | 2 | CHISEC | 66 | 33 | 0 | 99 | 99 | 0 | 0 | 0 | 0 | 0 | 0 | 0 | 0 | 0 | 0 | 99 |
| | 3 | COBÁN | 272 | 295 | 0 | 567 | 567 | 0 | 0 | 0 | 0 | 0 | 0 | 0 | 0 | 0 | 0 | 567 |
| | 4 | FRAY BARTOLOMÉ DE LAS CASAS | 125 | 129 | 0 | 254 | 254 | 0 | 0 | 0 | 0 | 0 | 0 | 0 | 0 | 0 | 0 | 254 |
| | 5 | LANQUÍN | 11 | 16 | 0 | 27 | 27 | 0 | 0 | 0 | 0 | 0 | 0 | 0 | 0 | 0 | 0 | 27 |
| | 6 | PANZÓS | 40 | 31 | 0 | 71 | 71 | 0 | 0 | 0 | 0 | 0 | 0 | 0 | 0 | 0 | 0 | 71 |
| | 7 | RAXRUHÁ | 15 | 19 | 0 | 34 | 34 | 0 | 0 | 0 | 0 | 0 | 0 | 0 | 0 | 0 | 0 | 34 |
| | 8 | SAN CRISTÓBAL VERAPAZ | 72 | 76 | 0 | 148 | 148 | 0 | 0 | 0 | 0 | 0 | 0 | 0 | 0 | 0 | 0 | 148 |
| | 9 | SAN JUAN CHAMELCO | 34 | 30 | 0 | 64 | 64 | 0 | 0 | 0 | 0 | 0 | 0 | 0 | 0 | 0 | 0 | 64 |
| | 10 | SAN MIGUEL TUCURÚ | 13 | 17 | 0 | 30 | 30 | 0 | 0 | 0 | 0 | 0 | 0 | 0 | 0 | 0 | 0 | 30 |
| | 11 | SAN PEDRO CARCHÁ | 85 | 105 | 0 | 190 | 190 | 0 | 0 | 0 | 0 | 0 | 0 | 0 | 0 | 0 | 0 | 190 |
| | 12 | SANTA CATALINA LA TINTA | 71 | 63 | 0 | 134 | 132 | 0 | 0 | 1 | 0 | 0 | 1 | 0 | 0 | 0 | 0 | 134 |
| | 13 | SANTA CRUZ VERAPAZ | 30 | 18 | 0 | 48 | 48 | 0 | 0 | 0 | 0 | 0 | 0 | 0 | 0 | 0 | 0 | 48 |
| | 14 | SANTA MARÍA CAHABÓN | 29 | 36 | 0 | 65 | 65 | 0 | 0 | 0 | 0 | 0 | 0 | 0 | 0 | 0 | 0 | 65 |
| | 15 | SENAHÚ | 46 | 30 | 0 | 76 | 76 | 0 | 0 | 0 | 0 | 0 | 0 | 0 | 0 | 0 | 0 | 76 |
| | 16 | TACTIC | 32 | 29 | 0 | 61 | 61 | 0 | 0 | 0 | 0 | 0 | 0 | 0 | 0 | 0 | 0 | 61 |
| | 17 | TAMAHÚ | 20 | 15 | 0 | 35 | 35 | 0 | 0 | 0 | 0 | 0 | 0 | 0 | 0 | 0 | 0 | 35 |
| 2 | | BAJA VERAPAZ | 224 | 246 | 0 | 470 | 470 | 0 | 0 | 0 | 0 | 0 | 0 | 0 | 0 | 0 | 0 | 470 |
| | 1 | CUBULCO | 43 | 42 | 0 | 85 | 85 | 0 | 0 | 0 | 0 | 0 | 0 | 0 | 0 | 0 | 0 | 85 |
| | 2 | GRANADOS | 9 | 7 | 0 | 16 | 16 | 0 | 0 | 0 | 0 | 0 | 0 | 0 | 0 | 0 | 0 | 16 |
| | 3 | PURULHÁ | 35 | 39 | 0 | 74 | 74 | 0 | 0 | 0 | 0 | 0 | 0 | 0 | 0 | 0 | 0 | 74 |
| | 4 | RABINAL | 17 | 15 | 0 | 32 | 32 | 0 | 0 | 0 | 0 | 0 | 0 | 0 | 0 | 0 | 0 | 32 |
| | 5 | SALAMÁ | 96 | 109 | 0 | 205 | 205 | 0 | 0 | 0 | 0 | 0 | 0 | 0 | 0 | 0 | 0 | 205 |
| | 6 | SAN JERÓNIMO | 5 | 1 | 0 | 6 | 6 | 0 | 0 | 0 | 0 | 0 | 0 | 0 | 0 | 0 | 0 | 6 |
| | 7 | SAN MIGUEL CHICAJ | 14 | 24 | 0 | 38 | 38 | 0 | 0 | 0 | 0 | 0 | 0 | 0 | 0 | 0 | 0 | 38 |
| | 8 | SANTA CRUZ EL CHOL | 5 | 9 | 0 | 14 | 14 | 0 | 0 | 0 | 0 | 0 | 0 | 0 | 0 | 0 | 0 | 14 |
| 3 | | CHIMALTENANGO | 503 | 544 | 0 | 1,047 | 1,043 | 0 | 0 | 1 | 0 | 0 | 3 | 0 | 0 | 0 | 0 | 1,047 |
| | 1 | ACATENANGO | 9 | 12 | 0 | 21 | 21 | 0 | 0 | 0 | 0 | 0 | 0 | 0 | 0 | 0 | 0 | 21 |
| | 2 | CHIMALTENANGO | 210 | 230 | 0 | 440 | 436 | 0 | 0 | 1 | 0 | 0 | 3 | 0 | 0 | 0 | 0 | 440 |
| | 3 | EL TEJAR | 8 | 9 | 0 | 17 | 17 | 0 | 0 | 0 | 0 | 0 | 0 | 0 | 0 | 0 | 0 | 17 |
| | 4 | PARRAMOS | 8 | 9 | 0 | 17 | 17 | 0 | 0 | 0 | 0 | 0 | 0 | 0 | 0 | 0 | 0 | 17 |
| | 5 | PATZICÍA | 21 | 19 | 0 | 40 | 40 | 0 | 0 | 0 | 0 | 0 | 0 | 0 | 0 | 0 | 0 | 40 |
| | 6 | PATZÚN | 32 | 30 | 0 | 62 | 62 | 0 | 0 | 0 | 0 | 0 | 0 | 0 | 0 | 0 | 0 | 62 |
| | 7 | POCHUTA | 7 | 6 | 0 | 13 | 13 | 0 | 0 | 0 | 0 | 0 | 0 | 0 | 0 | 0 | 0 | 13 |
| | 8 | SAN ANDRÉS ITZAPA | 8 | 12 | 0 | 20 | 20 | 0 | 0 | 0 | 0 | 0 | 0 | 0 | 0 | 0 | 0 | 20 |
| | 9 | SAN JOSE POAQUIL | 14 | 9 | 0 | 23 | 23 | 0 | 0 | 0 | 0 | 0 | 0 | 0 | 0 | 0 | 0 | 23 |
| | 10 | SAN JUAN COMALAPA | 25 | 27 | 0 | 52 | 52 | 0 | 0 | 0 | 0 | 0 | 0 | 0 | 0 | 0 | 0 | 52 |
| | 11 | SAN MARTÍN JILOTEPEQUE | 36 | 41 | 0 | 77 | 77 | 0 | 0 | 0 | 0 | 0 | 0 | 0 | 0 | 0 | 0 | 77 |
| | 12 | SAN PEDRO YEPOCACA | 16 | 16 | 0 | 32 | 32 | 0 | 0 | 0 | 0 | 0 | 0 | 0 | 0 | 0 | 0 | 32 |
| | 13 | SANTA APOLONIA | 21 | 23 | 0 | 44 | 44 | 0 | 0 | 0 | 0 | 0 | 0 | 0 | 0 | 0 | 0 | 44 |
| | 14 | SANTA CRUZ BALANYÁ | 5 | 6 | 0 | 11 | 11 | 0 | 0 | 0 | 0 | 0 | 0 | 0 | 0 | 0 | 0 | 11 |
| | 15 | TECPÁN GUATEMALA | 74 | 86 | 0 | 160 | 160 | 0 | 0 | 0 | 0 | 0 | 0 | 0 | 0 | 0 | 0 | 160 |
| | 16 | ZARAGOZA | 9 | 9 | 0 | 18 | 18 | 0 | 0 | 0 | 0 | 0 | 0 | 0 | 0 | 0 | 0 | 18 |
| 4 | | CHIQUMULA | 375 | 399 | 0 | 774 | 771 | 0 | 0 | 0 | 0 | 0 | 2 | 1 | 0 | 0 | 0 | 774 |
| | 1 | CAMOTÁN | 59 | 58 | 0 | 117 | 117 | 0 | 0 | 0 | 0 | 0 | 0 | 0 | 0 | 0 | 0 | 117 |
| | 2 | CHIQUMULA | 185 | 208 | 0 | 393 | 392 | 0 | 0 | 0 | 0 | 0 | 0 | 1 | 0 | 0 | 0 | 393 |
| | 3 | CONCEPCIÓN LAS MINAS | 6 | 4 | 0 | 10 | 10 | 0 | 0 | 0 | 0 | 0 | 0 | 0 | 0 | 0 | 0 | 10 |
| | 4 | ESQUIPULAS | 35 | 38 | 0 | 73 | 73 | 0 | 0 | 0 | 0 | 0 | 0 | 0 | 0 | 0 | 0 | 73 |
| | 5 | IPALA | 11 | 10 | 0 | 21 | 19 | 0 | 0 | 0 | 0 | 0 | 2 | 0 | 0 | 0 | 0 | 21 |
| | 6 | JOCOTÁN | 32 | 33 | 0 | 65 | 65 | 0 | 0 | 0 | 0 | 0 | 0 | 0 | 0 | 0 | 0 | 65 |
| | 7 | OLOPA | 18 | 19 | 0 | 37 | 37 | 0 | 0 | 0 | 0 | 0 | 0 | 0 | 0 | 0 | 0 | 37 |
| | 8 | QUEZALTEPEQUE | 10 | 13 | 0 | 23 | 23 | 0 | 0 | 0 | 0 | 0 | 0 | 0 | 0 | 0 | 0 | 23 |
| | 9 | SAN JACINTO | 7 | 6 | 0 | 13 | 13 | 0 | 0 | 0 | 0 | 0 | 0 | 0 | 0 | 0 | 0 | 13 |
| | 10 | SAN JOSÉ LA ARADA | 1 | 1 | 0 | 2 | 2 | 0 | 0 | 0 | 0 | 0 | 0 | 0 | 0 | 0 | 0 | 2 |
| | 11 | SAN JUAN ERMITA | 11 | 9 | 0 | 20 | 20 | 0 | 0 | 0 | 0 | 0 | 0 | 0 | 0 | 0 | 0 | 20 |
| 5 | | EL PROGRESO | 98 | 115 | 0 | 213 | 212 | 0 | 0 | 0 | 0 | 0 | 0 | 1 | 0 | 0 | 0 | 213 |
| | 1 | EL JICARO | 4 | 3 | 0 | 7 | 7 | 0 | 0 | 0 | 0 | 0 | 0 | 0 | 0 | 0 | 0 | 7 |
| | 2 | GUASTATOYA | 55 | 68 | 0 | 123 | 122 | 0 | 0 | 0 | 0 | 0 | 0 | 1 | 0 | 0 | 0 | 123 |
| | 3 | MORAZÁN | 3 | 1 | 0 | 4 | 4 | 0 | 0 | 0 | 0 | 0 | 0 | 0 | 0 | 0 | 0 | 4 |
| | 4 | SAN AGUSTÍN ACASAGUASTLÁN | 17 | 26 | 0 | 43 | 43 | 0 | 0 | 0 | 0 | 0 | 0 | 0 | 0 | 0 | 0 | 43 |
| | 5 | SAN ANTONIO LA PAZ | 1 | 3 | 0 | 4 | 4 | 0 | 0 | 0 | 0 | 0 | 0 | 0 | 0 | 0 | 0 | 4 |
| | 6 | SAN CRISTÓBAL ACASAGUASTLÁN | 2 | 2 | 0 | 4 | 4 | 0 | 0 | 0 | 0 | 0 | 0 | 0 | 0 | 0 | 0 | 4 |
| | 7 | SANARATE | 11 | 7 | 0 | 18 | 18 | 0 | 0 | 0 | 0 | 0 | 0 | 0 | 0 | 0 | 0 | 18 |
| | 8 | SANSARE | 5 | 5 | 0 | 10 | 10 | 0 | 0 | 0 | 0 | 0 | 0 | 0 | 0 | 0 | 0 | 10 |
| 6 | | ESCUINTLA | 504 | 547 | 0 | 1,051 | 1,050 | 0 | 0 | 0 | 0 | 0 | 1 | 0 | 0 | 0 | 0 | 1,051 |
| | 1 | ESCUINTLA | 193 | 192 | 0 | 385 | 384 | 0 | 0 | 0 | 0 | 0 | 1 | 0 | 0 | 0 | 0 | 385 |
| | 2 | GUANAGAZAPA | 13 | 12 | 0 | 25 | 25 | 0 | 0 | 0 | 0 | 0 | 0 | 0 | 0 | 0 | 0 | 25 |
| | 3 | ITZAPA | 5 | 9 | 0 | 14 | 14 | 0 | 0 | 0 | 0 | 0 | 0 | 0 | 0 | 0 | 0 | 14 |
| | 4 | LA DEMOCRACIA | 10 | 9 | 0 | 19 | 19 | 0 | 0 | 0 | 0 | 0 | 0 | 0 | 0 | 0 | 0 | 19 |
| | 5 | LA GOMERA | 15 | 29 | 0 | 44 | 44 | 0 | 0 | 0 | 0 | 0 | 0 | 0 | 0 | 0 | 0 | 44 |
| | 6 | MASAGUA | 20 | 27 | 0 | 47 | 47 | 0 | 0 | 0 | 0 | 0 | 0 | 0 | 0 | 0 | 0 | 47 |
| | 7 | NUEVA CONCEPCIÓN | 53 | 48 | 0 | 101 | 101 | 0 | 0 | 0 | 0 | 0 | 0 | 0 | 0 | 0 | 0 | 101 |
| | 8 | PALÍN | 20 | 24 | 0 | 44 | 44 | 0 | 0 | 0 | 0 | 0 | 0 | 0 | 0 | 0 | 0 | 44 |
| | 9 | PUERTO SAN JOSÉ | 39 | 28 | 0 | 67 | 67 | 0 | 0 | 0 | 0 | 0 | 0 | 0 | 0 | 0 | 0 | 67 |
| | 10 | SAN VICENTE PACAYA | 7 | 16 | 0 | 23 | 23 | 0 | 0 | 0 | 0 | 0 | 0 | 0 | 0 | 0 | 0 | 23 |
| | 11 | SANTA LUCÍA COTZUMALGUAPA | 60 | 61 | 0 | 121 | | | | | | | | | | | | |

REGISTRO CENTRAL DE LAS PERSONAS
 SEGUIMIENTO TEMÁTICO INSTITUCIONAL 2021
 INSCRIPCIONES DE NACIMIENTO REALIZADAS
 MES REPORTADO: MAYO

| D | M | Departamento / municipio | Sexo | | | | Población beneficiada | | | | | | | | | | | |
|----|---|---------------------------|------------|------------|-------------|--------------|-----------------------|----------|----------|----------|----------|----------|---------------------|--------------------|---|----------------|----------|--------------|
| | | | Mujeres | Hombres | No definido | Total | Niñez | | | | | | Juventud 14 - 30 | Adultos 31 - 60 | Tercera Edad 61 años en adelante | No definido | Total | |
| | | | | | | | 0 | 1 | 2 | 3 | 4 | 5 | | | | | | 6 - 13 |
| 12 | | PETEN | 459 | 458 | 0 | 917 | 911 | 0 | 0 | 1 | 0 | 0 | 1 | 3 | 0 | 1 | 0 | 917 |
| 1 | | DOLORES | 27 | 15 | 0 | 42 | 41 | 0 | 0 | 1 | 0 | 0 | 0 | 0 | 0 | 0 | 0 | 42 |
| 2 | | EL CHAL | 7 | 10 | 0 | 17 | 17 | 0 | 0 | 0 | 0 | 0 | 0 | 0 | 0 | 0 | 0 | 17 |
| 3 | | FLORES | 22 | 21 | 0 | 43 | 43 | 0 | 0 | 0 | 0 | 0 | 0 | 0 | 0 | 0 | 0 | 43 |
| 4 | | LA LIBERTAD | 51 | 82 | 0 | 133 | 133 | 0 | 0 | 0 | 0 | 0 | 0 | 0 | 0 | 0 | 0 | 133 |
| 5 | | LAS CRUCES | 25 | 24 | 0 | 49 | 49 | 0 | 0 | 0 | 0 | 0 | 0 | 0 | 0 | 0 | 0 | 49 |
| 6 | | MELCHOR DE MENCOS | 18 | 23 | 0 | 41 | 39 | 0 | 0 | 0 | 0 | 0 | 0 | 1 | 0 | 1 | 0 | 41 |
| 7 | | POPTÚN | 61 | 62 | 0 | 123 | 122 | 0 | 0 | 0 | 0 | 0 | 0 | 1 | 0 | 0 | 0 | 123 |
| 8 | | SAN ANDRÉS | 6 | 13 | 0 | 19 | 19 | 0 | 0 | 0 | 0 | 0 | 0 | 0 | 0 | 0 | 0 | 19 |
| 9 | | SAN BENITO | 96 | 75 | 0 | 171 | 170 | 0 | 0 | 0 | 0 | 0 | 1 | 0 | 0 | 0 | 0 | 171 |
| 10 | | SAN FRANCISCO | 8 | 16 | 0 | 24 | 24 | 0 | 0 | 0 | 0 | 0 | 0 | 0 | 0 | 0 | 0 | 24 |
| 11 | | SAN JOSÉ | 6 | 3 | 0 | 9 | 9 | 0 | 0 | 0 | 0 | 0 | 0 | 0 | 0 | 0 | 0 | 9 |
| 12 | | SAN LUIS | 38 | 33 | 0 | 71 | 71 | 0 | 0 | 0 | 0 | 0 | 0 | 0 | 0 | 0 | 0 | 71 |
| 13 | | SANTA ANA | 16 | 11 | 0 | 27 | 26 | 0 | 0 | 0 | 0 | 0 | 0 | 1 | 0 | 0 | 0 | 27 |
| 14 | | SAYAXCHE | 78 | 70 | 0 | 148 | 148 | 0 | 0 | 0 | 0 | 0 | 0 | 0 | 0 | 0 | 0 | 148 |
| 13 | | QUETZALTENANGO | 695 | 664 | 0 | 1,359 | 1,349 | 0 | 0 | 0 | 0 | 0 | 1 | 2 | 4 | 3 | 0 | 1,359 |
| 1 | | ALMOLONGA | 7 | 14 | 0 | 21 | 21 | 0 | 0 | 0 | 0 | 0 | 0 | 0 | 0 | 0 | 0 | 21 |
| 2 | | CABRICÁN | 19 | 20 | 0 | 39 | 39 | 0 | 0 | 0 | 0 | 0 | 0 | 0 | 0 | 0 | 0 | 39 |
| 3 | | CAJOLÁ | 16 | 15 | 0 | 31 | 31 | 0 | 0 | 0 | 0 | 0 | 0 | 0 | 0 | 0 | 0 | 31 |
| 4 | | CANTEL | 18 | 22 | 0 | 40 | 40 | 0 | 0 | 0 | 0 | 0 | 0 | 0 | 0 | 0 | 0 | 40 |
| 5 | | COATEPEQUE | 127 | 124 | 0 | 251 | 251 | 0 | 0 | 0 | 0 | 0 | 0 | 0 | 0 | 0 | 0 | 251 |
| 6 | | COLOMBA | 31 | 30 | 0 | 61 | 61 | 0 | 0 | 0 | 0 | 0 | 0 | 0 | 0 | 0 | 0 | 61 |
| 7 | | CONCEPCIÓN CHIQUIRICHAPA | 16 | 16 | 0 | 32 | 32 | 0 | 0 | 0 | 0 | 0 | 0 | 0 | 0 | 0 | 0 | 32 |
| 8 | | EL PALMAR | 22 | 16 | 0 | 38 | 38 | 0 | 0 | 0 | 0 | 0 | 0 | 0 | 0 | 0 | 0 | 38 |
| 9 | | FLORES COSTA CUCA | 13 | 15 | 0 | 28 | 20 | 0 | 0 | 0 | 0 | 0 | 0 | 1 | 4 | 3 | 0 | 28 |
| 10 | | GÉNOVA | 22 | 26 | 0 | 48 | 48 | 0 | 0 | 0 | 0 | 0 | 0 | 0 | 0 | 0 | 0 | 48 |
| 11 | | HUITÁN | 15 | 20 | 0 | 35 | 35 | 0 | 0 | 0 | 0 | 0 | 0 | 0 | 0 | 0 | 0 | 35 |
| 12 | | LA ESPERANZA | 13 | 12 | 0 | 25 | 25 | 0 | 0 | 0 | 0 | 0 | 0 | 0 | 0 | 0 | 0 | 25 |
| 13 | | OLINTEPEQUE | 15 | 12 | 0 | 27 | 27 | 0 | 0 | 0 | 0 | 0 | 0 | 0 | 0 | 0 | 0 | 27 |
| 14 | | OSTUNCALCO | 67 | 45 | 0 | 112 | 112 | 0 | 0 | 0 | 0 | 0 | 0 | 0 | 0 | 0 | 0 | 112 |
| 15 | | PALESTINA DE LOS ALTOS | 14 | 13 | 0 | 27 | 27 | 0 | 0 | 0 | 0 | 0 | 0 | 0 | 0 | 0 | 0 | 27 |
| 16 | | QUETZALTENANGO | 186 | 175 | 0 | 361 | 360 | 0 | 0 | 0 | 0 | 0 | 1 | 0 | 0 | 0 | 0 | 361 |
| 17 | | SALCAJÁ | 11 | 14 | 0 | 25 | 25 | 0 | 0 | 0 | 0 | 0 | 0 | 0 | 0 | 0 | 0 | 25 |
| 18 | | SAN CARLOS SIJA | 20 | 9 | 0 | 29 | 29 | 0 | 0 | 0 | 0 | 0 | 0 | 0 | 0 | 0 | 0 | 29 |
| 19 | | SAN FRANCISCO LA UNIÓN | 6 | 5 | 0 | 11 | 11 | 0 | 0 | 0 | 0 | 0 | 0 | 0 | 0 | 0 | 0 | 11 |
| 20 | | SAN MARTÍN SACATEPÉQUEZ | 33 | 34 | 0 | 67 | 67 | 0 | 0 | 0 | 0 | 0 | 0 | 0 | 0 | 0 | 0 | 67 |
| 21 | | SAN MATEO | 2 | 6 | 0 | 8 | 8 | 0 | 0 | 0 | 0 | 0 | 0 | 0 | 0 | 0 | 0 | 8 |
| 22 | | SAN MIGUEL SIGÜILÁ | 7 | 8 | 0 | 15 | 15 | 0 | 0 | 0 | 0 | 0 | 0 | 0 | 0 | 0 | 0 | 15 |
| 23 | | SIBILIA | 2 | 3 | 0 | 5 | 5 | 0 | 0 | 0 | 0 | 0 | 0 | 0 | 0 | 0 | 0 | 5 |
| 24 | | ZUHIL | 13 | 10 | 0 | 23 | 22 | 0 | 0 | 0 | 0 | 0 | 0 | 1 | 0 | 0 | 0 | 23 |
| 14 | | QUICHÉ | 884 | 956 | 0 | 1,840 | 1,834 | 0 | 0 | 2 | 0 | 0 | 2 | 2 | 0 | 0 | 0 | 1,840 |
| 1 | | CANILLA | 13 | 14 | 0 | 27 | 27 | 0 | 0 | 0 | 0 | 0 | 0 | 0 | 0 | 0 | 0 | 27 |
| 2 | | CHAJUL | 38 | 44 | 0 | 82 | 82 | 0 | 0 | 0 | 0 | 0 | 0 | 0 | 0 | 0 | 0 | 82 |
| 3 | | CHICAMÁN | 23 | 24 | 0 | 47 | 47 | 0 | 0 | 0 | 0 | 0 | 0 | 0 | 0 | 0 | 0 | 47 |
| 4 | | CHICHÉ | 36 | 44 | 0 | 80 | 80 | 0 | 0 | 0 | 0 | 0 | 0 | 0 | 0 | 0 | 0 | 80 |
| 5 | | CHICHICASTENANGO | 62 | 56 | 0 | 118 | 118 | 0 | 0 | 0 | 0 | 0 | 0 | 0 | 0 | 0 | 0 | 118 |
| 6 | | CHINIQUE | 11 | 19 | 0 | 30 | 30 | 0 | 0 | 0 | 0 | 0 | 0 | 0 | 0 | 0 | 0 | 30 |
| 7 | | CUNÉN | 50 | 45 | 0 | 95 | 95 | 0 | 0 | 0 | 0 | 0 | 0 | 0 | 0 | 0 | 0 | 95 |
| 8 | | IXCÁN | 96 | 99 | 0 | 195 | 195 | 0 | 0 | 0 | 0 | 0 | 0 | 0 | 0 | 0 | 0 | 195 |
| 9 | | JOYABAJ | 117 | 134 | 0 | 251 | 245 | 0 | 0 | 2 | 0 | 0 | 2 | 2 | 0 | 0 | 0 | 251 |
| 10 | | NEBAJ | 49 | 68 | 0 | 117 | 117 | 0 | 0 | 0 | 0 | 0 | 0 | 0 | 0 | 0 | 0 | 117 |
| 11 | | PACHALUM | 4 | 4 | 0 | 8 | 8 | 0 | 0 | 0 | 0 | 0 | 0 | 0 | 0 | 0 | 0 | 8 |
| 12 | | PATZITE | 19 | 15 | 0 | 34 | 34 | 0 | 0 | 0 | 0 | 0 | 0 | 0 | 0 | 0 | 0 | 34 |
| 13 | | SACAPULAS | 54 | 32 | 0 | 86 | 86 | 0 | 0 | 0 | 0 | 0 | 0 | 0 | 0 | 0 | 0 | 86 |
| 14 | | SAN ANDRÉS SAJCABAJÁ | 27 | 28 | 0 | 55 | 55 | 0 | 0 | 0 | 0 | 0 | 0 | 0 | 0 | 0 | 0 | 55 |
| 15 | | SAN ANTONIO ILOTENANGO | 28 | 26 | 0 | 54 | 54 | 0 | 0 | 0 | 0 | 0 | 0 | 0 | 0 | 0 | 0 | 54 |
| 16 | | SAN BARTOLOMÉ JOCOTENANGO | 11 | 21 | 0 | 32 | 32 | 0 | 0 | 0 | 0 | 0 | 0 | 0 | 0 | 0 | 0 | 32 |
| 17 | | SAN JUAN COTZAL | 25 | 17 | 0 | 42 | 42 | 0 | 0 | 0 | 0 | 0 | 0 | 0 | 0 | 0 | 0 | 42 |
| 18 | | SAN PEDRO JOCOPILAS | 33 | 45 | 0 | 78 | 78 | 0 | 0 | 0 | 0 | 0 | 0 | 0 | 0 | 0 | 0 | 78 |
| 19 | | SANTA CRUZ DEL QUICHÉ | 68 | 78 | 0 | 146 | 146 | 0 | 0 | 0 | 0 | 0 | 0 | 0 | 0 | 0 | 0 | 146 |
| 20 | | USPANTÁN | 88 | 98 | 0 | 186 | 186 | 0 | 0 | 0 | 0 | 0 | 0 | 0 | 0 | 0 | 0 | 186 |
| 21 | | ZACUALPA | 32 | 45 | 0 | 77 | 77 | 0 | 0 | 0 | 0 | 0 | 0 | 0 | 0 | 0 | 0 | 77 |
| 15 | | RETALHULEU | 270 | 287 | 0 | 557 | 554 | 0 | 0 | 0 | 0 | 0 | 1 | 1 | 0 | 1 | 0 | 557 |
| 1 | | CHAMPERICO | 34 | 24 | 0 | 58 | 58 | 0 | 0 | 0 | 0 | 0 | 0 | 0 | 0 | 0 | 0 | 58 |
| 2 | | EL ASINTAL | 23 | 21 | 0 | 44 | 44 | 0 | 0 | 0 | 0 | 0 | 0 | 0 | 0 | 0 | 0 | 44 |
| 3 | | NUEVO SAN CARLOS | 28 | 26 | 0 | 54 | 54 | 0 | 0 | 0 | 0 | 0 | 0 | 0 | 0 | 0 | 0 | 54 |
| 4 | | RETALHULEU | 100 | 115 | 0 | 215 | 213 | 0 | 0 | 0 | 0 | 0 | 1 | 1 | 0 | 0 | 0 | 215 |
| 5 | | SAN ANDRÉS VILLA SECA | 36 | 42 | 0 | 78 | 78 | 0 | 0 | 0 | 0 | 0 | 0 | 0 | 0 | 0 | 0 | 78 |
| 6 | | SAN FELIPE RETALHULEU | 14 | 15 | 0 | 29 | 29 | 0 | 0 | 0 | 0 | 0 | 0 | 0 | 0 | 0 | 0 | 29 |
| 7 | | SAN MARTÍN ZAPOTITLÁN | 7 | 10 | 0 | 17 | 16 | 0 | 0 | 0 | 0 | 0 | 0 | 0 | 1 | 0 | 0 | 17 |
| 8 | | SAN SEBASTIÁN | 19 | 20 | 0 | 39 | 39 | 0 | 0 | 0 | 0 | 0 | 0 | 0 | 0 | 0 | 0 | 39 |
| 9 | | SANTA CRUZ MULLÚ | 9 | 14 | 0 | 23 | 23 | 0 | 0 | 0 | 0 | 0 | 0 | 0 | 0 | 0 | 0 | 23 |



REGISTRO CENTRAL DE LAS PERSONAS
 SEGUIMIENTO TEMÁTICO INSTITUCIONAL 2021
 INSCRIPCIONES DE NACIMIENTO REALIZADAS
 MES REPORTADO: MAYO

| D | M | Departamento / municipio | Sexo | | | | Población beneficiada | | | | | | | | | | | | |
|----|----|-----------------------------|------------|------------|-------------|--------------|-----------------------|----------|----------|----------|----------|----------|---------------------|--------------------|-------------------------------------|-------------|----------|----------|--------------|
| | | | Mujeres | Hombres | No definido | Total | Niñez | | | | | | Juventud 14 - 30 | Adultos 31 - 60 | Tercera Edad 61 años en adelante | No definido | Total | | |
| | | | | | | | 0 | 1 | 2 | 3 | 4 | 5 | | | | | | 6 - 13 | |
| 16 | | SACATEPÉQUEZ | 231 | 245 | 0 | 476 | 476 | 0 | 0 | 0 | 0 | 0 | 0 | 0 | 0 | 0 | 0 | 0 | 476 |
| | 1 | ANTIGUA GUATEMALA | 84 | 92 | 0 | 176 | 176 | 0 | 0 | 0 | 0 | 0 | 0 | 0 | 0 | 0 | 0 | 0 | 176 |
| | 2 | CIUDAD VIEJA | 19 | 14 | 0 | 33 | 33 | 0 | 0 | 0 | 0 | 0 | 0 | 0 | 0 | 0 | 0 | 0 | 33 |
| | 3 | JOCOTENANGO | 3 | 10 | 0 | 13 | 13 | 0 | 0 | 0 | 0 | 0 | 0 | 0 | 0 | 0 | 0 | 0 | 13 |
| | 4 | MAGDALENA MILPAS ALTAS | 10 | 10 | 0 | 20 | 20 | 0 | 0 | 0 | 0 | 0 | 0 | 0 | 0 | 0 | 0 | 0 | 20 |
| | 5 | PASTORES | 5 | 9 | 0 | 14 | 14 | 0 | 0 | 0 | 0 | 0 | 0 | 0 | 0 | 0 | 0 | 0 | 14 |
| | 6 | SAN ANTONIO AGUAS CALIENTES | 9 | 11 | 0 | 20 | 20 | 0 | 0 | 0 | 0 | 0 | 0 | 0 | 0 | 0 | 0 | 0 | 20 |
| | 7 | SAN BARTOLOMÉ MILPAS ALTAS | 4 | 2 | 0 | 6 | 6 | 0 | 0 | 0 | 0 | 0 | 0 | 0 | 0 | 0 | 0 | 0 | 6 |
| | 8 | SAN JUAN ALOTENANGO | 12 | 11 | 0 | 23 | 23 | 0 | 0 | 0 | 0 | 0 | 0 | 0 | 0 | 0 | 0 | 0 | 23 |
| | 9 | SAN LUCAS SACATEPÉQUEZ | 18 | 11 | 0 | 29 | 29 | 0 | 0 | 0 | 0 | 0 | 0 | 0 | 0 | 0 | 0 | 0 | 29 |
| | 10 | SAN MIGUEL DUEÑAS | 4 | 7 | 0 | 11 | 11 | 0 | 0 | 0 | 0 | 0 | 0 | 0 | 0 | 0 | 0 | 0 | 11 |
| | 11 | SANTA CATARINA BARAHONA | 2 | 5 | 0 | 7 | 7 | 0 | 0 | 0 | 0 | 0 | 0 | 0 | 0 | 0 | 0 | 0 | 7 |
| | 12 | SANTA LUCÍA MILPAS ALTAS | 7 | 9 | 0 | 16 | 16 | 0 | 0 | 0 | 0 | 0 | 0 | 0 | 0 | 0 | 0 | 0 | 16 |
| | 13 | SANTA MARÍA DE JESÚS | 7 | 14 | 0 | 21 | 21 | 0 | 0 | 0 | 0 | 0 | 0 | 0 | 0 | 0 | 0 | 0 | 21 |
| | 14 | SANTIAGO SACATEPÉQUEZ | 18 | 13 | 0 | 31 | 31 | 0 | 0 | 0 | 0 | 0 | 0 | 0 | 0 | 0 | 0 | 0 | 31 |
| | 15 | SANTO DOMINGO XENACÓJ | 10 | 10 | 0 | 20 | 20 | 0 | 0 | 0 | 0 | 0 | 0 | 0 | 0 | 0 | 0 | 0 | 20 |
| | 16 | SUMPANGO | 19 | 17 | 0 | 36 | 36 | 0 | 0 | 0 | 0 | 0 | 0 | 0 | 0 | 0 | 0 | 0 | 36 |
| 17 | | SAN MARCOS | 884 | 952 | 0 | 1,838 | 1,834 | 0 | 0 | 1 | 0 | 0 | 1 | 0 | 1 | 1 | 0 | 0 | 1,838 |
| | 1 | AYUTLA | 33 | 30 | 0 | 63 | 62 | 0 | 0 | 0 | 0 | 0 | 0 | 0 | 0 | 1 | 0 | 0 | 63 |
| | 2 | CATARINA | 19 | 16 | 0 | 35 | 35 | 0 | 0 | 0 | 0 | 0 | 0 | 0 | 0 | 0 | 0 | 0 | 35 |
| | 3 | COMITANCILLO | 70 | 72 | 0 | 142 | 142 | 0 | 0 | 0 | 0 | 0 | 0 | 0 | 0 | 0 | 0 | 0 | 142 |
| | 4 | CONCEPCIÓN TUTUAPA | 42 | 36 | 0 | 78 | 78 | 0 | 0 | 0 | 0 | 0 | 0 | 0 | 0 | 0 | 0 | 0 | 78 |
| | 5 | EL QUETZAL | 7 | 13 | 0 | 20 | 20 | 0 | 0 | 0 | 0 | 0 | 0 | 0 | 0 | 0 | 0 | 0 | 20 |
| | 6 | EL TUMBADOR | 19 | 27 | 0 | 46 | 46 | 0 | 0 | 0 | 0 | 0 | 0 | 0 | 0 | 0 | 0 | 0 | 46 |
| | 7 | ESQUIPULAS PALO GORDO | 4 | 4 | 0 | 8 | 8 | 0 | 0 | 0 | 0 | 0 | 0 | 0 | 0 | 0 | 0 | 0 | 8 |
| | 8 | IXCHIGUÁN | 14 | 25 | 0 | 39 | 39 | 0 | 0 | 0 | 0 | 0 | 0 | 0 | 0 | 0 | 0 | 0 | 39 |
| | 9 | LA BLANCA | 23 | 24 | 0 | 47 | 47 | 0 | 0 | 0 | 0 | 0 | 0 | 0 | 0 | 0 | 0 | 0 | 47 |
| | 10 | LA REFORMA | 11 | 11 | 0 | 22 | 22 | 0 | 0 | 0 | 0 | 0 | 0 | 0 | 0 | 0 | 0 | 0 | 22 |
| | 11 | MALACATÁN | 153 | 175 | 0 | 328 | 327 | 0 | 0 | 0 | 0 | 1 | 0 | 0 | 0 | 0 | 0 | 0 | 328 |
| | 12 | NUEVO PROGRESO | 17 | 16 | 0 | 33 | 33 | 0 | 0 | 0 | 0 | 0 | 0 | 0 | 0 | 0 | 0 | 0 | 33 |
| | 13 | OCOS | 6 | 5 | 0 | 11 | 11 | 0 | 0 | 0 | 0 | 0 | 0 | 0 | 0 | 0 | 0 | 0 | 11 |
| | 14 | PAJAPITA | 23 | 35 | 0 | 58 | 57 | 0 | 0 | 0 | 0 | 0 | 0 | 1 | 0 | 0 | 0 | 0 | 58 |
| | 15 | RÍO BLANCO | 5 | 0 | 0 | 5 | 5 | 0 | 0 | 0 | 0 | 0 | 0 | 0 | 0 | 0 | 0 | 0 | 5 |
| | 16 | SAN ANTONIO SACATEPÉQUEZ | 11 | 11 | 0 | 22 | 22 | 0 | 0 | 0 | 0 | 0 | 0 | 0 | 0 | 0 | 0 | 0 | 22 |
| | 17 | SAN CRISTÓBAL CUCHO | 8 | 8 | 0 | 16 | 16 | 0 | 0 | 0 | 0 | 0 | 0 | 0 | 0 | 0 | 0 | 0 | 16 |
| | 18 | SAN JOSÉ EL RODEO | 10 | 10 | 0 | 20 | 20 | 0 | 0 | 0 | 0 | 0 | 0 | 0 | 0 | 0 | 0 | 0 | 20 |
| | 19 | SAN JOSÉ OJETENAM | 13 | 17 | 0 | 30 | 30 | 0 | 0 | 0 | 0 | 0 | 0 | 0 | 0 | 0 | 0 | 0 | 30 |
| | 20 | SAN LORENZO | 4 | 10 | 0 | 14 | 14 | 0 | 0 | 0 | 0 | 0 | 0 | 0 | 0 | 0 | 0 | 0 | 14 |
| | 21 | SAN MARCOS | 148 | 159 | 0 | 307 | 306 | 0 | 0 | 1 | 0 | 0 | 0 | 0 | 0 | 0 | 0 | 0 | 307 |
| | 22 | SAN MIGUEL IXTAHUACÁN | 32 | 49 | 0 | 81 | 81 | 0 | 0 | 0 | 0 | 0 | 0 | 0 | 0 | 0 | 0 | 0 | 81 |
| | 23 | SAN PABLO | 18 | 19 | 0 | 37 | 37 | 0 | 0 | 0 | 0 | 0 | 0 | 0 | 0 | 0 | 0 | 0 | 37 |
| | 24 | SAN PEDRO SACATEPÉQUEZ | 32 | 29 | 0 | 61 | 61 | 0 | 0 | 0 | 0 | 0 | 0 | 0 | 0 | 0 | 0 | 0 | 61 |
| | 25 | SAN RAFAEL PIE DE LA CUESTA | 6 | 7 | 0 | 13 | 13 | 0 | 0 | 0 | 0 | 0 | 0 | 0 | 0 | 0 | 0 | 0 | 13 |
| | 26 | SIBINAL | 10 | 7 | 0 | 17 | 17 | 0 | 0 | 0 | 0 | 0 | 0 | 0 | 0 | 0 | 0 | 0 | 17 |
| | 27 | SIPACAPA | 25 | 19 | 0 | 44 | 44 | 0 | 0 | 0 | 0 | 0 | 0 | 0 | 0 | 0 | 0 | 0 | 44 |
| | 28 | TACANÁ | 53 | 50 | 0 | 103 | 103 | 0 | 0 | 0 | 0 | 0 | 0 | 0 | 0 | 0 | 0 | 0 | 103 |
| | 29 | TAJUMULCO | 24 | 30 | 0 | 54 | 54 | 0 | 0 | 0 | 0 | 0 | 0 | 0 | 0 | 0 | 0 | 0 | 54 |
| | 30 | TEJUTLA | 46 | 38 | 0 | 84 | 84 | 0 | 0 | 0 | 0 | 0 | 0 | 0 | 0 | 0 | 0 | 0 | 84 |
| 18 | | SANTA ROSA | 319 | 346 | 0 | 665 | 664 | 0 | 0 | 0 | 0 | 0 | 0 | 0 | 1 | 0 | 0 | 0 | 665 |
| | 1 | BARBERENA | 21 | 25 | 0 | 46 | 46 | 0 | 0 | 0 | 0 | 0 | 0 | 0 | 0 | 0 | 0 | 0 | 46 |
| | 2 | CASILLAS | 5 | 4 | 0 | 9 | 9 | 0 | 0 | 0 | 0 | 0 | 0 | 0 | 0 | 0 | 0 | 0 | 9 |
| | 3 | CHIQUIMULILLA | 11 | 16 | 0 | 27 | 27 | 0 | 0 | 0 | 0 | 0 | 0 | 0 | 0 | 0 | 0 | 0 | 27 |
| | 4 | CUILAPA | 194 | 206 | 0 | 400 | 400 | 0 | 0 | 0 | 0 | 0 | 0 | 0 | 1 | 0 | 0 | 0 | 400 |
| | 5 | GUAZACAPÁN | 6 | 14 | 0 | 20 | 19 | 0 | 0 | 0 | 0 | 0 | 0 | 0 | 1 | 0 | 0 | 0 | 20 |
| | 6 | NUEVA SANTA ROSA | 15 | 13 | 0 | 28 | 28 | 0 | 0 | 0 | 0 | 0 | 0 | 0 | 0 | 0 | 0 | 0 | 28 |
| | 7 | ORATORIO | 9 | 7 | 0 | 16 | 16 | 0 | 0 | 0 | 0 | 0 | 0 | 0 | 0 | 0 | 0 | 0 | 16 |
| | 8 | PUEBLO NUEVO VIÑAS | 9 | 12 | 0 | 21 | 21 | 0 | 0 | 0 | 0 | 0 | 0 | 0 | 0 | 0 | 0 | 0 | 21 |
| | 9 | SAN JUAN TECUACO | 6 | 6 | 0 | 12 | 12 | 0 | 0 | 0 | 0 | 0 | 0 | 0 | 0 | 0 | 0 | 0 | 12 |
| | 10 | SAN RAFAEL LAS FLORES | 7 | 1 | 0 | 8 | 8 | 0 | 0 | 0 | 0 | 0 | 0 | 0 | 0 | 0 | 0 | 0 | 8 |
| | 11 | SANTA CRUZ NARANJO | 8 | 3 | 0 | 11 | 11 | 0 | 0 | 0 | 0 | 0 | 0 | 0 | 0 | 0 | 0 | 0 | 11 |
| | 12 | SANTA MARÍA IXHUATÁN | 4 | 7 | 0 | 11 | 11 | 0 | 0 | 0 | 0 | 0 | 0 | 0 | 0 | 0 | 0 | 0 | 11 |
| | 13 | SANTA ROSA DE LIMA | 7 | 9 | 0 | 16 | 16 | 0 | 0 | 0 | 0 | 0 | 0 | 0 | 0 | 0 | 0 | 0 | 16 |
| | 14 | TAXISCO | 17 | 23 | 0 | 40 | 40 | 0 | 0 | 0 | 0 | 0 | 0 | 0 | 0 | 0 | 0 | 0 | 40 |
| 19 | | SOLOLÁ | 362 | 372 | 0 | 734 | 734 | 0 | 0 | 0 | 0 | 0 | 0 | 0 | 0 | 0 | 0 | 0 | 734 |
| | 1 | CONCEPCIÓN | 7 | 4 | 0 | 11 | 11 | 0 | 0 | 0 | 0 | 0 | 0 | 0 | 0 | 0 | 0 | 0 | 11 |
| | 2 | NAHUAL | 42 | 58 | 0 | 100 | 100 | 0 | 0 | 0 | 0 | 0 | 0 | 0 | 0 | 0 | 0 | 0 | 100 |
| | 3 | PANAJACHÉ | 3 | 6 | 0 | 9 | 9 | 0 | 0 | 0 | 0 | 0 | 0 | 0 | 0 | 0 | 0 | 0 | 9 |
| | 4 | SAN ANDRÉS SEMETABAJ | 0 | 5 | 0 | 5 | 5 | 0 | 0 | 0 | 0 | 0 | 0 | 0 | 0 | 0 | 0 | 0 | 5 |
| | 5 | SAN ANTONIO PALOPÓ | 8 | 7 | 0 | 15 | 15 | 0 | 0 | 0 | 0 | 0 | 0 | 0 | 0 | 0 | 0 | 0 | 15 |
| | 6 | SAN JOSÉ CHACAYÁ | 3 | 2 | 0 | 5 | 5 | 0 | 0 | 0 | 0 | 0 | 0 | 0 | 0 | 0 | 0 | 0 | 5 |
| | 7 | SAN JUAN LA LAGUNA | 4 | 10 | 0 | 14 | 14 | 0 | 0 | 0 | 0 | 0 | 0 | 0 | 0 | 0 | 0 | 0 | 14 |
| | 8 | SAN LUCAS TOLIMÁN | 20 | 16 | 0 | 36 | 36 | 0 | 0 | 0 | 0 | 1 | 0 | 0 | 0 | 0 | 0 | 0 | 36 |
| | 9 | SAN MARCOS LA LAGUNA | 2 | 1 | 0 | 3 | 3 | 0 | 0 | 0 | 0 | 0 | 0 | 0 | 0 | 0 | 0 | 0 | 3 |
| | 10 | SAN PABLO LA LAGUNA | 4 | 2 | 0 | 6 | 6 | 0 | 0 | 0 | 0 | 0 | 0 | 0 | 0 | 0 | 0 | 0 | 6 |
| | 11 | SAN PEDRO LA LAGUNA | 5 | 5 | 0 | 10 | 10 | 0 | 0 | 0 | 0 | 0 | 0 | 0 | 0 | 0 | 0 | 0 | 10 |
| | 12 | SANTA CATARINA IXTAHU | | | | | | | | | | | | | | | | | |

REGISTRO CENTRAL DE LAS PERSONAS
SEGUIMIENTO TEMÁTICO INSTITUCIONAL 2021
INSCRIPCIONES DE NACIMIENTO REALIZADAS
MES REPORTADO: MAYO

| D | M | Departamento / municipio | Sexo | | | | Edad | | | | | | | | | | | Total | |
|----|----|-----------------------------|------------|------------|-------------|------------|------------|----------|----------|----------|----------|----------|----------|----------|-------------------------------------|-------------|----------|------------|------------|
| | | | Mujeres | Hombres | No definido | Total | Niñez | | | | | | Juventud | Adultos | Tercera Edad 61 años en adelante | No definido | | | |
| | | | | | | | 0 | 1 | 2 | 3 | 4 | 5 | | | | | 6 - 13 | | 14 - 30 |
| 20 | | SUCHITEPEQUEZ | 414 | 441 | 0 | 855 | 853 | 0 | 0 | 0 | 0 | 0 | 0 | 1 | 0 | 1 | 0 | 0 | 855 |
| | 1 | CHICACAO | 37 | 49 | 0 | 86 | 86 | 0 | 0 | 0 | 0 | 0 | 0 | 0 | 0 | 0 | 0 | 0 | 86 |
| | 2 | CUYOTENANGO | 18 | 16 | 0 | 34 | 34 | 0 | 0 | 0 | 0 | 0 | 0 | 0 | 0 | 0 | 0 | 0 | 34 |
| | 3 | MAZATENANGO | 115 | 138 | 0 | 253 | 252 | 0 | 0 | 0 | 0 | 0 | 1 | 0 | 0 | 0 | 0 | 0 | 253 |
| | 4 | PATULUL | 14 | 27 | 0 | 41 | 41 | 0 | 0 | 0 | 0 | 0 | 0 | 0 | 0 | 0 | 0 | 0 | 41 |
| | 5 | PUEBLO NUEVO | 6 | 5 | 0 | 11 | 11 | 0 | 0 | 0 | 0 | 0 | 0 | 0 | 0 | 0 | 0 | 0 | 11 |
| | 6 | RÍO BRAVO | 11 | 11 | 0 | 22 | 22 | 0 | 0 | 0 | 0 | 0 | 0 | 0 | 0 | 0 | 0 | 0 | 22 |
| | 7 | SAMAYAC | 10 | 16 | 0 | 26 | 26 | 0 | 0 | 0 | 0 | 0 | 0 | 0 | 0 | 0 | 0 | 0 | 26 |
| | 8 | SAN ANTONIO SUCHITEPEQUEZ | 40 | 37 | 0 | 77 | 77 | 0 | 0 | 0 | 0 | 0 | 0 | 0 | 0 | 0 | 0 | 0 | 77 |
| | 9 | SAN BERNARDINO | 17 | 16 | 0 | 33 | 33 | 0 | 0 | 0 | 0 | 0 | 0 | 0 | 0 | 0 | 0 | 0 | 33 |
| | 10 | SAN FRANCISCO ZAPOTITLÁN | 18 | 16 | 0 | 34 | 33 | 0 | 0 | 0 | 0 | 0 | 0 | 0 | 1 | 0 | 0 | 0 | 34 |
| | 11 | SAN GABRIEL | 6 | 4 | 0 | 10 | 10 | 0 | 0 | 0 | 0 | 0 | 0 | 0 | 0 | 0 | 0 | 0 | 10 |
| | 12 | SAN JOSÉ EL ÍDOLO | 6 | 7 | 0 | 13 | 13 | 0 | 0 | 0 | 0 | 0 | 0 | 0 | 0 | 0 | 0 | 0 | 13 |
| | 13 | SAN JOSÉ LA MÁQUINA | 24 | 27 | 0 | 51 | 51 | 0 | 0 | 0 | 0 | 0 | 0 | 0 | 0 | 0 | 0 | 0 | 51 |
| | 14 | SAN JUAN BAUTISTA | 8 | 6 | 0 | 14 | 14 | 0 | 0 | 0 | 0 | 0 | 0 | 0 | 0 | 0 | 0 | 0 | 14 |
| | 15 | SAN LORENZO | 6 | 4 | 0 | 10 | 10 | 0 | 0 | 0 | 0 | 0 | 0 | 0 | 0 | 0 | 0 | 0 | 10 |
| | 16 | SAN MIGUEL PANÁN | 10 | 6 | 0 | 16 | 16 | 0 | 0 | 0 | 0 | 0 | 0 | 0 | 0 | 0 | 0 | 0 | 16 |
| | 17 | SAN PABLO JOCOPILAS | 7 | 13 | 0 | 20 | 20 | 0 | 0 | 0 | 0 | 0 | 0 | 0 | 0 | 0 | 0 | 0 | 20 |
| | 18 | SANTA BÁRBARA | 22 | 13 | 0 | 35 | 35 | 0 | 0 | 0 | 0 | 0 | 0 | 0 | 0 | 0 | 0 | 0 | 35 |
| | 19 | SANTO DOMINGO SUCHITEPEQUEZ | 24 | 16 | 0 | 40 | 40 | 0 | 0 | 0 | 0 | 0 | 0 | 0 | 0 | 0 | 0 | 0 | 40 |
| | 20 | SANTO TOMÁS LA UNIÓN | 7 | 9 | 0 | 16 | 16 | 0 | 0 | 0 | 0 | 0 | 0 | 0 | 0 | 0 | 0 | 0 | 16 |
| | 21 | ZUNILITO | 8 | 5 | 0 | 13 | 13 | 0 | 0 | 0 | 0 | 0 | 0 | 0 | 0 | 0 | 0 | 0 | 13 |
| 21 | | TOTONICAPÁN | 398 | 402 | 0 | 800 | 799 | 0 | 0 | 0 | 0 | 0 | 0 | 0 | 1 | 0 | 0 | 800 | |
| | 1 | MOMOSTENANGO | 85 | 81 | 0 | 166 | 166 | 0 | 0 | 0 | 0 | 0 | 0 | 0 | 0 | 0 | 0 | 0 | 166 |
| | 2 | SAN ANDRÉS XECUL | 23 | 19 | 0 | 42 | 42 | 0 | 0 | 0 | 0 | 0 | 0 | 0 | 0 | 0 | 0 | 0 | 42 |
| | 3 | SAN BARTOLO | 6 | 5 | 0 | 11 | 11 | 0 | 0 | 0 | 0 | 0 | 0 | 0 | 0 | 0 | 0 | 0 | 11 |
| | 4 | SAN CRISTÓBAL TOTONICAPÁN | 22 | 20 | 0 | 42 | 41 | 0 | 0 | 0 | 0 | 0 | 0 | 0 | 1 | 0 | 0 | 0 | 42 |
| | 5 | SAN FRANCISCO EL ALTO | 34 | 39 | 0 | 73 | 73 | 0 | 0 | 0 | 0 | 0 | 0 | 0 | 0 | 0 | 0 | 0 | 73 |
| | 6 | SANTA LUCÍA LA REFORMA | 26 | 19 | 0 | 45 | 45 | 0 | 0 | 0 | 0 | 0 | 0 | 0 | 0 | 0 | 0 | 0 | 45 |
| | 7 | SANTA MARÍA CHIQUIMULA | 43 | 43 | 0 | 86 | 86 | 0 | 0 | 0 | 0 | 0 | 0 | 0 | 0 | 0 | 0 | 0 | 86 |
| | 8 | TOTONICAPÁN | 159 | 176 | 0 | 335 | 335 | 0 | 0 | 0 | 0 | 0 | 0 | 0 | 0 | 0 | 0 | 0 | 335 |
| 22 | | ZACAPA | 188 | 201 | 0 | 389 | 386 | 0 | 0 | 0 | 0 | 0 | 0 | 0 | 1 | 2 | 0 | 0 | 389 |
| | 1 | CABAÑAS | 8 | 9 | 0 | 17 | 17 | 0 | 0 | 0 | 0 | 0 | 0 | 0 | 0 | 0 | 0 | 0 | 17 |
| | 2 | ESTANZUELA | 8 | 5 | 0 | 13 | 13 | 0 | 0 | 0 | 0 | 0 | 0 | 0 | 0 | 0 | 0 | 0 | 13 |
| | 3 | GUALÁN | 21 | 33 | 0 | 54 | 54 | 0 | 0 | 0 | 0 | 0 | 0 | 0 | 0 | 0 | 0 | 0 | 54 |
| | 4 | HUITÉ | 8 | 9 | 0 | 17 | 17 | 0 | 0 | 0 | 0 | 0 | 0 | 0 | 0 | 0 | 0 | 0 | 17 |
| | 5 | LA UNIÓN | 43 | 34 | 0 | 77 | 77 | 0 | 0 | 0 | 0 | 0 | 0 | 0 | 0 | 0 | 0 | 0 | 77 |
| | 6 | RÍO HONDO | 10 | 9 | 0 | 19 | 19 | 0 | 0 | 0 | 0 | 0 | 0 | 0 | 0 | 0 | 0 | 0 | 19 |
| | 7 | SAN DIEGO | 13 | 7 | 0 | 20 | 20 | 0 | 0 | 0 | 0 | 0 | 0 | 0 | 0 | 0 | 0 | 0 | 20 |
| | 8 | SAN JORGE | 8 | 8 | 0 | 16 | 16 | 0 | 0 | 0 | 0 | 0 | 0 | 0 | 0 | 0 | 0 | 0 | 16 |
| | 9 | TECULUTÁN | 13 | 15 | 0 | 28 | 28 | 0 | 0 | 0 | 0 | 0 | 0 | 0 | 0 | 0 | 0 | 0 | 28 |
| | 10 | USUMATLÁN | 4 | 12 | 0 | 16 | 16 | 0 | 0 | 0 | 0 | 0 | 0 | 0 | 0 | 0 | 0 | 0 | 16 |
| | 11 | ZACAPA | 52 | 60 | 0 | 112 | 109 | 0 | 0 | 0 | 0 | 0 | 0 | 1 | 2 | 0 | 0 | 0 | 112 |


Jennifer Patricia de León
 Gestor de Registro Central de las Personas I
Registro Central de las Personas
 Sede Central, Guatemala, Guatemala


Lic. Rafael Arturo Andrade Barillas
 Jefe de Registro Civil de las Personas
Registro Central de las Personas
 Sede Central, RENAP, Guatemala, Guatemala


Caren Orfilla Guzmán Sagastum
 Registrador Central de las Personas
Registro Central de las Personas
 Sede Central, RENAP, Guatemala, Guatemala


Lic. Juan Pablo Toledo Montenegro
 Subdirector de Registro Civil de las Personas
Registro Central de las Personas
 Sede Central, RENAP, Guatemala, Guatemala

Firma y sello de la máxima autoridad de la dependencia

ANEXO VI

**REGISTRO CENTRAL DE LAS PERSONAS
 SEGUIMIENTO TEMÁTICO INSTITUCIONAL 2021
 INSCRIPCIONES EXTEMPORÁNEAS DE NACIMIENTO REALIZADAS
 MES REPORTADO: MAYO**

| D | M | Departamento / municipio | Sexo | | | | Edad | | | | | | | | | | | |
|---|----|-------------------------------|--------------|--------------|-------------|--------------|--------------|----------|----------|------------|----------|----------|--------------------------|-------------------------|-------------------------------------|-------------|----------|--------------|
| | | | Mujeres | Hombres | No definido | Total | Niñez | | | | | | Juventud 14 a 30 años | Adultos 31 a 60 años | Tercera Edad 61 años en adelante | No definido | Total | |
| | | | | | | | 0 | 1 | 2 | 3 | 4 | 5 | | | | | | 6 - 13 |
| | | República de Guatemala | 3,958 | 3,896 | 0 | 7,854 | 7,140 | 0 | 0 | 334 | 0 | 0 | 198 | 87 | 39 | 56 | 0 | 7,854 |
| 1 | | Alta Verapaz | 578 | 554 | 0 | 1,132 | 1,091 | 0 | 0 | 23 | 0 | 0 | 6 | 3 | 4 | 5 | 0 | 1,132 |
| | 1 | Chahal | 8 | 5 | 0 | 13 | 13 | 0 | 0 | 0 | 0 | 0 | 0 | 0 | 0 | 0 | 0 | 13 |
| | 2 | Chisec | 39 | 53 | 0 | 92 | 90 | 0 | 0 | 0 | 0 | 0 | 1 | 1 | 0 | 0 | 0 | 92 |
| | 3 | Cobán | 82 | 75 | 0 | 157 | 146 | 0 | 0 | 6 | 0 | 0 | 2 | 1 | 2 | 0 | 0 | 157 |
| | 4 | Fray Bartolomé De Las Casas | 46 | 36 | 0 | 82 | 80 | 0 | 0 | 1 | 0 | 0 | 1 | 0 | 0 | 0 | 0 | 82 |
| | 5 | Lanquín | 10 | 8 | 0 | 18 | 17 | 0 | 0 | 1 | 0 | 0 | 0 | 0 | 0 | 0 | 0 | 18 |
| | 6 | Panzós | 55 | 47 | 0 | 102 | 97 | 0 | 0 | 3 | 0 | 0 | 2 | 0 | 0 | 0 | 0 | 102 |
| | 7 | Raxruhá | 15 | 16 | 0 | 31 | 31 | 0 | 0 | 0 | 0 | 0 | 0 | 0 | 0 | 0 | 0 | 31 |
| | 8 | San Cristóbal Verapaz | 14 | 10 | 0 | 24 | 24 | 0 | 0 | 0 | 0 | 0 | 0 | 0 | 0 | 0 | 0 | 24 |
| | 9 | San Juan Chamelco | 24 | 23 | 0 | 47 | 45 | 0 | 0 | 2 | 0 | 0 | 0 | 0 | 0 | 0 | 0 | 47 |
| | 10 | San Miguel Tucurú | 27 | 35 | 0 | 62 | 61 | 0 | 0 | 0 | 0 | 0 | 0 | 1 | 0 | 0 | 0 | 62 |
| | 11 | San Pedro Carchá | 125 | 119 | 0 | 244 | 229 | 0 | 0 | 9 | 0 | 0 | 1 | 1 | 0 | 4 | 0 | 244 |
| | 12 | Santa Catalina La Tinta | 25 | 26 | 0 | 51 | 51 | 0 | 0 | 0 | 0 | 0 | 0 | 0 | 0 | 0 | 0 | 51 |
| | 13 | Santa Cruz Verapaz | 10 | 11 | 0 | 21 | 21 | 0 | 0 | 0 | 0 | 0 | 0 | 0 | 0 | 0 | 0 | 21 |
| | 14 | Santa María Cahabón | 52 | 41 | 0 | 93 | 92 | 0 | 0 | 1 | 0 | 0 | 0 | 0 | 0 | 0 | 0 | 93 |
| | 15 | Senahú | 25 | 40 | 0 | 65 | 64 | 0 | 0 | 0 | 0 | 0 | 0 | 0 | 1 | 0 | 0 | 65 |
| | 16 | Tactic | 16 | 7 | 0 | 23 | 23 | 0 | 0 | 0 | 0 | 0 | 0 | 0 | 0 | 0 | 0 | 23 |
| | 17 | Tamahú | 5 | 2 | 0 | 7 | 7 | 0 | 0 | 0 | 0 | 0 | 0 | 0 | 0 | 0 | 0 | 7 |
| 2 | | Baja Verapaz | 61 | 66 | 0 | 127 | 123 | 0 | 0 | 2 | 0 | 0 | 0 | 0 | 0 | 2 | 0 | 127 |
| | 1 | Cubulco | 16 | 16 | 0 | 32 | 31 | 0 | 0 | 1 | 0 | 0 | 0 | 0 | 0 | 0 | 0 | 32 |
| | 2 | Granados | 4 | 2 | 0 | 6 | 6 | 0 | 0 | 1 | 0 | 0 | 0 | 0 | 0 | 0 | 0 | 6 |
| | 3 | Puruhá | 29 | 30 | 0 | 59 | 58 | 0 | 0 | 0 | 0 | 0 | 0 | 0 | 1 | 0 | 0 | 59 |
| | 4 | Rabinal | 2 | 6 | 0 | 8 | 8 | 0 | 0 | 0 | 0 | 0 | 0 | 0 | 0 | 0 | 0 | 8 |
| | 5 | Salamá | 8 | 6 | 0 | 14 | 13 | 0 | 0 | 0 | 0 | 0 | 0 | 0 | 1 | 0 | 0 | 14 |
| | 6 | San Jerónimo | 0 | 2 | 0 | 2 | 2 | 0 | 0 | 0 | 0 | 0 | 0 | 0 | 0 | 0 | 0 | 2 |
| | 7 | San Miguel Chicaj | 1 | 1 | 0 | 2 | 2 | 0 | 0 | 0 | 0 | 0 | 0 | 0 | 0 | 0 | 0 | 2 |
| | 8 | Santa Cruz El Chol | 1 | 3 | 0 | 4 | 4 | 0 | 0 | 0 | 0 | 0 | 0 | 0 | 0 | 0 | 0 | 4 |
| 3 | | Chimaltenango | 108 | 111 | 0 | 219 | 209 | 0 | 0 | 4 | 0 | 0 | 2 | 2 | 0 | 2 | 0 | 219 |
| | 1 | Acatenango | 4 | 4 | 0 | 8 | 7 | 0 | 0 | 0 | 0 | 0 | 0 | 1 | 0 | 0 | 0 | 8 |
| | 2 | Chimaltenango | 9 | 13 | 0 | 22 | 19 | 0 | 0 | 1 | 0 | 0 | 1 | 0 | 0 | 1 | 0 | 22 |
| | 3 | El Tejar | 3 | 2 | 0 | 5 | 3 | 0 | 0 | 2 | 0 | 0 | 0 | 0 | 0 | 0 | 0 | 5 |
| | 4 | Patzún | 9 | 10 | 0 | 19 | 19 | 0 | 0 | 0 | 0 | 0 | 0 | 0 | 0 | 0 | 0 | 19 |
| | 5 | Patzún | 10 | 6 | 0 | 16 | 16 | 0 | 0 | 0 | 0 | 0 | 0 | 0 | 0 | 0 | 0 | 16 |
| | 6 | Pochuta | 1 | 0 | 0 | 1 | 1 | 0 | 0 | 0 | 0 | 0 | 0 | 0 | 0 | 0 | 0 | 1 |
| | 7 | San Andrés Itzapa | 1 | 1 | 0 | 2 | 1 | 0 | 0 | 0 | 0 | 0 | 0 | 0 | 1 | 0 | 0 | 2 |
| | 8 | San Jose Poaquil | 8 | 5 | 0 | 13 | 13 | 0 | 0 | 0 | 0 | 0 | 0 | 0 | 0 | 0 | 0 | 13 |
| | 9 | San Juan Comalapa | 8 | 7 | 0 | 15 | 15 | 0 | 0 | 0 | 0 | 0 | 0 | 0 | 0 | 0 | 0 | 15 |
| | 10 | San Martín Jilotepeque | 14 | 12 | 0 | 26 | 26 | 0 | 0 | 0 | 0 | 0 | 0 | 0 | 0 | 0 | 0 | 26 |
| | 11 | San Pedro Yepocapa | 4 | 6 | 0 | 10 | 9 | 0 | 0 | 0 | 0 | 0 | 1 | 0 | 0 | 0 | 0 | 10 |
| | 12 | Santa Apolonia | 6 | 2 | 0 | 8 | 8 | 0 | 0 | 0 | 0 | 0 | 0 | 0 | 0 | 0 | 0 | 8 |
| | 13 | Tecpán Guatemala | 25 | 39 | 0 | 64 | 63 | 0 | 0 | 1 | 0 | 0 | 0 | 0 | 0 | 0 | 0 | 64 |
| | 14 | Zaragoza | 6 | 4 | 0 | 10 | 9 | 0 | 0 | 0 | 0 | 0 | 0 | 1 | 0 | 0 | 0 | 10 |
| 4 | | Chiquimula | 209 | 227 | 0 | 436 | 423 | 0 | 0 | 5 | 0 | 0 | 8 | 0 | 0 | 0 | 0 | 436 |
| | 1 | Camotán | 26 | 36 | 0 | 62 | 62 | 0 | 0 | 0 | 0 | 0 | 0 | 0 | 0 | 0 | 0 | 62 |
| | 2 | Chiquimula | 35 | 34 | 0 | 69 | 65 | 0 | 0 | 4 | 0 | 0 | 0 | 0 | 0 | 0 | 0 | 69 |
| | 3 | Esquipulas | 14 | 16 | 0 | 30 | 29 | 0 | 0 | 1 | 0 | 0 | 0 | 0 | 0 | 0 | 0 | 30 |
| | 4 | Ipala | 1 | 4 | 0 | 5 | 5 | 0 | 0 | 0 | 0 | 0 | 0 | 0 | 0 | 0 | 0 | 5 |
| | 5 | Jocotán | 100 | 103 | 0 | 203 | 196 | 0 | 0 | 0 | 0 | 0 | 7 | 0 | 0 | 0 | 0 | 203 |
| | 6 | Olopa | 20 | 22 | 0 | 42 | 42 | 0 | 0 | 0 | 0 | 0 | 0 | 0 | 0 | 0 | 0 | 42 |
| | 7 | Quezaltepeque | 3 | 3 | 0 | 6 | 6 | 0 | 0 | 0 | 0 | 0 | 0 | 0 | 0 | 0 | 0 | 6 |
| | 8 | San Jacinto | 2 | 6 | 0 | 8 | 7 | 0 | 0 | 0 | 0 | 0 | 1 | 0 | 0 | 0 | 0 | 8 |
| | 9 | San José La Arada | 0 | 1 | 0 | 1 | 1 | 0 | 0 | 0 | 0 | 0 | 0 | 0 | 0 | 0 | 0 | 1 |
| | 10 | San Juan Ermita | 8 | 2 | 0 | 10 | 10 | 0 | 0 | 0 | 0 | 0 | 0 | 0 | 0 | 0 | 0 | 10 |
| 5 | | El Progreso | 14 | 21 | 0 | 35 | 33 | 0 | 0 | 0 | 0 | 0 | 0 | 1 | 1 | 0 | 0 | 35 |
| | 1 | El Jicaro | 0 | 1 | 0 | 1 | 1 | 0 | 0 | 0 | 0 | 0 | 0 | 0 | 0 | 0 | 0 | 1 |
| | 2 | Guastatoya | 3 | 3 | 0 | 6 | 6 | 0 | 0 | 0 | 0 | 0 | 0 | 0 | 0 | 0 | 0 | 6 |
| | 3 | San Agustín Acasaguastlán | 5 | 9 | 0 | 14 | 14 | 0 | 0 | 0 | 0 | 0 | 0 | 0 | 0 | 0 | 0 | 14 |
| | 4 | San Antonio La Paz | 2 | 3 | 0 | 5 | 4 | 0 | 0 | 0 | 0 | 0 | 0 | 1 | 0 | 0 | 0 | 5 |
| | 5 | San Cristóbal Acasaguastlán | 1 | 2 | 0 | 3 | 3 | 0 | 0 | 0 | 0 | 0 | 0 | 0 | 0 | 0 | 0 | 3 |
| | 6 | Sanarate | 2 | 1 | 0 | 3 | 3 | 0 | 0 | 0 | 0 | 0 | 0 | 0 | 0 | 0 | 0 | 3 |
| | 7 | Sansare | 1 | 2 | 0 | 3 | 2 | 0 | 0 | 0 | 0 | 0 | 0 | 0 | 1 | 0 | 0 | 3 |
| 6 | | Escuintla | 147 | 169 | 0 | 316 | 281 | 0 | 0 | 16 | 0 | 0 | 11 | 3 | 1 | 4 | 0 | 316 |
| | 1 | Escuintla | 29 | 19 | 0 | 48 | 42 | 0 | 0 | 3 | 0 | 0 | 1 | 1 | 4 | 1 | 0 | 48 |
| | 2 | Guanagazapa | 0 | 2 | 0 | 2 | 2 | 0 | 0 | 0 | 0 | 0 | 0 | 0 | 0 | 0 | 0 | 2 |
| | 3 | Izapa | 1 | 6 | 0 | 7 | 7 | 0 | 0 | 0 | 0 | 0 | 0 | 0 | 0 | 0 | 0 | 7 |
| | 4 | La Democracia | 5 | 13 | 0 | 18 | 15 | 0 | 0 | 2 | 0 | 0 | 1 | 0 | 0 | 0 | 0 | 18 |
| | 5 | La Gamera | 10 | 10 | 0 | 20 | 17 | 0 | 0 | 1 | 0 | 0 | 1 | 1 | 0 | 0 | 0 | 20 |
| | 6 | Masagua | 8 | 8 | 0 | 16 | 14 | 0 | 0 | 0 | 0 | 0 | 2 | 0 | 0 | 0 | 0 | 16 |
| | 7 | Nueva Concepción | 6 | 14 | 0 | 20 | 18 | 0 | 0 | 0 | 0 | 0 | 0 | 1 | 1 | 0 | 0 | 20 |
| | 8 | Palín | 7 | 14 | 0 | 21 | 20 | 0 | 0 | 1 | 0 | 0 | 0 | 0 | 0 | 0 | 0 | 21 |
| | 9 | Puerto San José | 19 | 15 | 0 | 34 | 27 | 0 | 0 | 5 | 0 | 0 | 1 | 0 | 0 | 1 | 0 | 34 |
| | 10 | San Vicente Pacaya | 3 | 7 | 0 | 10 | 9 | 0 | 0 | 0 | 0 | 0 | 0 | 0 | 1 | 0 | 0 | 10 |
| | 11 | Santa Lucía Cotzumalguapa | 37 | 27 | 0 | 64 | 59 | 0 | 0 | 2 | 0 | 0 | 2 | 1 | 0 | 0 | 0 | 64 |
| | 12 | Sipacate | 2 | 5 | 0 | 7 | 7 | 0 | 0 | 0 | 0 | 0 | 0 | 0 | 0 | 0 | 0 | 7 |
| | 13 | Siquinalá | 6 | 13 | 0 | 19 | 16 | 0 | 0 | 1 | 0 | 0 | 2 | 0 | 0 | 0 | 0 | 19 |
| | 14 | Tiquisate | 14 | 16 | 0 | 30 | 28 | 0 | 0 | 1 | 0 | 0 | 1 | 0 | 0 | 0 | 0 | 30 |

[Handwritten signatures and initials in blue ink]

**REGISTRO CENTRAL DE LAS PERSONAS
SEGUIMIENTO TEMÁTICO INSTITUCIONAL 2021
INSCRIPCIONES EXTEMPORÁNEAS DE NACIMIENTO REALIZADAS
MES REPORTADO: MAYO**

| D | M | Departamento / municipio | Sexo | | | | Edad | | | | | | | | | | | Total |
|----|----|-----------------------------|------------|------------|-------------|--------------|--------------|----------|----------|-----------|----------|----------|-----------|--------------------------|-------------------------|-------------------------------------|-------------|--------------|
| | | | Mujeres | Hombres | No definido | Total | Niñez | | | | | | | Juventud 14 a 30 años | Adultos 31 a 60 años | Tercera Edad 61 años en adelante | No definido | |
| | | | | | | | 0 | 1 | 2 | 3 | 4 | 5 | 6 - 13 | | | | | |
| 7 | | Guatemala | 469 | 428 | 0 | 897 | 801 | 0 | 0 | 44 | 0 | 0 | 23 | 19 | 1 | 9 | 0 | 897 |
| | 1 | Amatitlán | 21 | 14 | 0 | 35 | 30 | 0 | 0 | 1 | 0 | 0 | 2 | 2 | 0 | 0 | 0 | 35 |
| | 2 | Chinautla | 16 | 20 | 0 | 36 | 21 | 0 | 0 | 3 | 0 | 0 | 3 | 5 | 0 | 4 | 0 | 36 |
| | 3 | Chuarancho | 3 | 1 | 0 | 4 | 4 | 0 | 0 | 0 | 0 | 0 | 0 | 0 | 0 | 0 | 0 | 4 |
| | 4 | Frajanes | 4 | 4 | 0 | 8 | 8 | 0 | 0 | 0 | 0 | 0 | 0 | 0 | 0 | 0 | 0 | 8 |
| | 5 | Guatemala | 233 | 227 | 0 | 460 | 414 | 0 | 0 | 30 | 0 | 0 | 8 | 6 | 0 | 2 | 0 | 460 |
| | 6 | Mixco | 32 | 19 | 0 | 51 | 43 | 0 | 0 | 4 | 0 | 0 | 3 | 0 | 0 | 1 | 0 | 51 |
| | 7 | Palencia | 10 | 10 | 0 | 20 | 20 | 0 | 0 | 0 | 0 | 0 | 0 | 0 | 0 | 0 | 0 | 20 |
| | 8 | San José Del Golfo | 1 | 1 | 0 | 2 | 1 | 0 | 0 | 1 | 0 | 0 | 0 | 0 | 0 | 0 | 0 | 2 |
| | 9 | San José Pinula | 13 | 9 | 0 | 22 | 22 | 0 | 0 | 0 | 0 | 0 | 0 | 0 | 0 | 0 | 0 | 22 |
| | 10 | San Juan Sacatepéquez | 36 | 39 | 0 | 75 | 70 | 0 | 0 | 2 | 0 | 0 | 2 | 1 | 0 | 0 | 0 | 75 |
| | 11 | San Miguel Petapa | 15 | 10 | 0 | 25 | 24 | 0 | 0 | 1 | 0 | 0 | 0 | 0 | 0 | 0 | 0 | 25 |
| | 12 | San Pedro Ayampuc | 5 | 3 | 0 | 8 | 8 | 0 | 0 | 0 | 0 | 0 | 0 | 0 | 0 | 0 | 0 | 8 |
| | 13 | San Pedro Sacatepéquez | 8 | 10 | 0 | 18 | 18 | 0 | 0 | 0 | 0 | 0 | 0 | 0 | 0 | 0 | 0 | 18 |
| | 14 | San Raymundo | 7 | 15 | 0 | 22 | 18 | 0 | 0 | 0 | 0 | 0 | 2 | 2 | 0 | 0 | 0 | 22 |
| | 15 | Santa Catarina Pinula | 5 | 5 | 0 | 10 | 10 | 0 | 0 | 0 | 0 | 0 | 0 | 0 | 0 | 0 | 0 | 10 |
| | 16 | Villa Canales | 24 | 14 | 0 | 38 | 34 | 0 | 0 | 1 | 0 | 0 | 0 | 3 | 0 | 0 | 0 | 38 |
| | 17 | Villa Nueva | 36 | 27 | 0 | 63 | 56 | 0 | 0 | 1 | 0 | 0 | 3 | 0 | 1 | 2 | 0 | 63 |
| 8 | | Huehuetenango | 583 | 563 | 0 | 1,146 | 1,050 | 0 | 0 | 43 | 0 | 0 | 26 | 12 | 7 | 8 | 0 | 1,146 |
| | 1 | Aguacatán | 10 | 6 | 0 | 16 | 13 | 0 | 0 | 2 | 0 | 0 | 0 | 0 | 0 | 1 | 0 | 16 |
| | 2 | Chiantla | 36 | 39 | 0 | 75 | 68 | 0 | 0 | 2 | 0 | 0 | 2 | 0 | 0 | 3 | 0 | 75 |
| | 3 | Colotenango | 7 | 2 | 0 | 9 | 9 | 0 | 0 | 0 | 0 | 0 | 0 | 0 | 0 | 0 | 0 | 9 |
| | 4 | Concepción Huista | 15 | 7 | 0 | 22 | 20 | 0 | 0 | 1 | 0 | 0 | 0 | 1 | 0 | 0 | 0 | 22 |
| | 5 | Cuilca | 24 | 18 | 0 | 42 | 36 | 0 | 0 | 4 | 0 | 0 | 2 | 0 | 0 | 0 | 0 | 42 |
| | 6 | Huehuetenango | 13 | 15 | 0 | 28 | 27 | 0 | 0 | 0 | 0 | 0 | 1 | 0 | 0 | 0 | 0 | 28 |
| | 7 | Jacaltenango | 10 | 17 | 0 | 27 | 27 | 0 | 0 | 0 | 0 | 0 | 0 | 0 | 0 | 0 | 0 | 27 |
| | 8 | La Democracia | 21 | 18 | 0 | 39 | 35 | 0 | 0 | 2 | 0 | 0 | 1 | 0 | 0 | 1 | 0 | 39 |
| | 9 | La Libertad | 1 | 3 | 0 | 4 | 2 | 0 | 0 | 0 | 0 | 0 | 0 | 2 | 0 | 0 | 0 | 4 |
| | 10 | Malacatancito | 7 | 2 | 0 | 9 | 9 | 0 | 0 | 0 | 0 | 0 | 0 | 0 | 0 | 0 | 0 | 9 |
| | 11 | Nentón | 31 | 31 | 0 | 62 | 57 | 0 | 0 | 4 | 0 | 0 | 1 | 0 | 0 | 0 | 0 | 62 |
| | 12 | Petátán | 4 | 3 | 0 | 7 | 7 | 0 | 0 | 0 | 0 | 0 | 0 | 0 | 0 | 0 | 0 | 7 |
| | 13 | San Antonio Huista | 4 | 9 | 0 | 13 | 8 | 0 | 0 | 3 | 0 | 0 | 0 | 1 | 1 | 0 | 0 | 13 |
| | 14 | San Gaspar Ixchil | 7 | 3 | 0 | 10 | 9 | 0 | 0 | 0 | 0 | 0 | 1 | 0 | 0 | 0 | 0 | 10 |
| | 15 | San Ildefonso Ixtahuacán | 23 | 29 | 0 | 52 | 51 | 0 | 0 | 0 | 0 | 0 | 0 | 1 | 0 | 0 | 0 | 52 |
| | 16 | San Juan Atitán | 6 | 6 | 0 | 12 | 11 | 0 | 0 | 1 | 0 | 0 | 0 | 0 | 0 | 0 | 0 | 12 |
| | 17 | San Juan Ixcay | 8 | 8 | 0 | 16 | 12 | 0 | 0 | 2 | 0 | 0 | 0 | 2 | 0 | 0 | 0 | 16 |
| | 18 | San Mateo Ixtatán | 50 | 61 | 0 | 111 | 100 | 0 | 0 | 4 | 0 | 0 | 5 | 1 | 1 | 0 | 0 | 111 |
| | 19 | San Miguel Acatán | 17 | 25 | 0 | 42 | 34 | 0 | 0 | 1 | 0 | 0 | 1 | 0 | 4 | 2 | 0 | 42 |
| | 20 | San Pedro Necta | 18 | 12 | 0 | 30 | 29 | 0 | 0 | 0 | 0 | 0 | 1 | 0 | 0 | 0 | 0 | 30 |
| | 21 | San Pedro Soloma | 45 | 45 | 0 | 90 | 85 | 0 | 0 | 4 | 0 | 0 | 1 | 0 | 0 | 0 | 0 | 90 |
| | 22 | San Rafael La Independencia | 2 | 2 | 0 | 4 | 4 | 0 | 0 | 0 | 0 | 0 | 0 | 0 | 0 | 0 | 0 | 4 |
| | 23 | San Rafael Petzal | 2 | 3 | 0 | 5 | 5 | 0 | 0 | 0 | 0 | 0 | 0 | 0 | 0 | 0 | 0 | 5 |
| | 24 | San Sebastián Coatán | 3 | 8 | 0 | 11 | 10 | 0 | 0 | 1 | 0 | 0 | 0 | 0 | 0 | 0 | 0 | 11 |
| | 25 | San Sebastián Huehuetenango | 18 | 11 | 0 | 29 | 28 | 0 | 0 | 0 | 0 | 0 | 1 | 0 | 0 | 0 | 0 | 29 |
| | 26 | Santa Ana Huista | 2 | 1 | 0 | 3 | 3 | 0 | 0 | 0 | 0 | 0 | 0 | 0 | 0 | 0 | 0 | 3 |
| | 27 | Santa Bárbara | 13 | 6 | 0 | 19 | 19 | 0 | 0 | 0 | 0 | 0 | 0 | 0 | 0 | 0 | 0 | 19 |
| | 28 | Santa Cruz Barillas | 139 | 125 | 0 | 264 | 255 | 0 | 0 | 5 | 0 | 0 | 4 | 0 | 0 | 0 | 0 | 264 |
| | 29 | Santa Eulalia | 31 | 28 | 0 | 59 | 54 | 0 | 0 | 2 | 0 | 0 | 1 | 2 | 0 | 0 | 0 | 59 |
| | 30 | Santiago Chimaltenango | 1 | 4 | 0 | 5 | 2 | 0 | 0 | 1 | 0 | 0 | 2 | 0 | 0 | 0 | 0 | 5 |
| | 31 | Techitán | 6 | 3 | 0 | 9 | 4 | 0 | 0 | 3 | 0 | 0 | 1 | 1 | 0 | 0 | 0 | 9 |
| | 32 | Todos Santos Cuchumatán | 3 | 9 | 0 | 12 | 9 | 0 | 0 | 1 | 0 | 0 | 1 | 0 | 0 | 1 | 0 | 12 |
| | 33 | Unión Cantinil | 6 | 4 | 0 | 10 | 8 | 0 | 0 | 0 | 0 | 0 | 0 | 1 | 1 | 0 | 0 | 10 |
| 9 | | Izabal | 161 | 138 | 0 | 299 | 273 | 0 | 0 | 13 | 0 | 0 | 7 | 0 | 2 | 4 | 0 | 299 |
| | 1 | El Estor | 68 | 47 | 0 | 115 | 105 | 0 | 0 | 7 | 0 | 0 | 2 | 0 | 0 | 1 | 0 | 115 |
| | 2 | Livingston | 38 | 25 | 0 | 63 | 57 | 0 | 0 | 2 | 0 | 0 | 1 | 0 | 1 | 2 | 0 | 63 |
| | 3 | Los Amates | 20 | 30 | 0 | 50 | 47 | 0 | 0 | 0 | 0 | 0 | 1 | 0 | 1 | 1 | 0 | 50 |
| | 4 | Morales | 22 | 20 | 0 | 42 | 37 | 0 | 0 | 3 | 0 | 0 | 2 | 0 | 0 | 0 | 0 | 42 |
| | 5 | Puerto Barrios | 13 | 16 | 0 | 29 | 27 | 0 | 0 | 1 | 0 | 0 | 1 | 0 | 0 | 0 | 0 | 29 |
| 10 | | Jalapa | 62 | 63 | 0 | 125 | 117 | 0 | 0 | 3 | 0 | 0 | 5 | 0 | 0 | 0 | 0 | 125 |
| | 1 | Jalapa | 26 | 28 | 0 | 54 | 52 | 0 | 0 | 2 | 0 | 0 | 0 | 0 | 0 | 0 | 0 | 54 |
| | 2 | Mataquescuintla | 3 | 5 | 0 | 8 | 8 | 0 | 0 | 0 | 0 | 0 | 0 | 0 | 0 | 0 | 0 | 8 |
| | 3 | Monjas | 2 | 1 | 0 | 3 | 3 | 0 | 0 | 0 | 0 | 0 | 0 | 0 | 0 | 0 | 0 | 3 |
| | 4 | San Carlos Alzatate | 0 | 4 | 0 | 4 | 4 | 0 | 0 | 0 | 0 | 0 | 0 | 0 | 0 | 0 | 0 | 4 |
| | 5 | San Luis Jilotepeque | 3 | 1 | 0 | 4 | 4 | 0 | 0 | 0 | 0 | 0 | 0 | 0 | 0 | 0 | 0 | 4 |
| | 6 | San Pedro Pinula | 28 | 24 | 0 | 52 | 46 | 0 | 0 | 1 | 0 | 0 | 5 | 0 | 0 | 0 | 0 | 52 |
| 11 | | Jutiapa | 19 | 19 | 0 | 38 | 36 | 0 | 0 | 0 | 0 | 0 | 1 | 0 | 0 | 1 | 0 | 38 |
| | 1 | Asunción Mita | 1 | 1 | 0 | 2 | 2 | 0 | 0 | 0 | 0 | 0 | 0 | 0 | 0 | 0 | 0 | 2 |
| | 2 | Atescatempa | 2 | 1 | 0 | 3 | 3 | 0 | 0 | 0 | 0 | 0 | 0 | 0 | 0 | 0 | 0 | 3 |
| | 3 | Comapa | 2 | 1 | 0 | 3 | 3 | 0 | 0 | 0 | 0 | 0 | 0 | 0 | 0 | 0 | 0 | 3 |
| | 4 | Conguaco | 5 | 2 | 0 | 7 | 7 | 0 | 0 | 0 | 0 | 0 | 0 | 0 | 0 | 0 | 0 | 7 |
| | 5 | El Adelanto | 1 | 1 | 0 | 2 | 2 | 0 | 0 | 0 | 0 | 0 | 0 | 0 | 0 | 0 | 0 | 2 |
| | 6 | Jalpatagua | 2 | 2 | 0 | 4 | 4 | 0 | 0 | 0 | 0 | 0 | 0 | 0 | 0 | 0 | 0 | 4 |
| | 7 | Jutiapa | 3 | 7 | 0 | 10 | 8 | 0 | 0 | 0 | 0 | 0 | 1 | 0 | 0 | 1 | 0 | 10 |
| | 8 | Moyuta | 1 | 2 | 0 | 3 | 3 | 0 | 0 | 0 | 0 | 0 | 0 | 0 | 0 | 0 | 0 | 3 |
| | 9 | Pasaco | 0 | 1 | 0 | 1 | 1 | 0 | 0 | 0 | 0 | 0 | 0 | 0 | 0 | 0 | 0 | 1 |
| | 10 | San José Acatempa | 1 | 0 | 0 | 1 | 1 | 0 | 0 | 0 | 0 | 0 | 0 | 0 | 0 | 0 | 0 | 1 |
| | 11 | Yupiltepeque | 1 | 1 | 0 | 2 | 2 | 0 | 0 | 0 | 0 | 0 | 0 | 0 | 0 | 0 | 0 | 2 |



[Handwritten signatures and initials in blue ink]

REGISTRO CENTRAL DE LAS PERSONAS
SEGUIMIENTO TEMÁTICO INSTITUCIONAL 2021
INSCRIPCIONES EXTEMPORÁNEAS DE NACIMIENTO REALIZADAS
MES REPORTADO: MAYO

| D | M | Departamento / municipio | Sexo | | | | Edad | | | | | | | | | | | Total |
|----|----|-----------------------------|------------|------------|-------------|------------|------------|----------|----------|-----------|----------|----------|--------------------------|-------------------------|-------------------------------------|-------------|----------|------------|
| | | | Mujeres | Hombres | No definido | Total | Niñez | | | | | | Juventud 14 a 30 años | Adultos 31 a 60 años | Tercera Edad 61 años en adelante | No definido | | |
| | | | | | | | 0 | 1 | 2 | 3 | 4 | 5 | | | | | 6 - 13 | |
| 17 | | San Marcos | 349 | 376 | 0 | 725 | 576 | 0 | 0 | 65 | 0 | 0 | 47 | 24 | 8 | 5 | 0 | 725 |
| | 1 | Ayulla | 3 | 3 | 0 | 6 | 5 | 0 | 0 | 1 | 0 | 0 | 0 | 0 | 0 | 0 | 0 | 6 |
| | 2 | Catarina | 5 | 12 | 0 | 17 | 16 | 0 | 0 | 1 | 0 | 0 | 0 | 0 | 0 | 0 | 0 | 17 |
| | 3 | Comitancillo | 12 | 15 | 0 | 27 | 27 | 0 | 0 | 0 | 0 | 0 | 0 | 0 | 0 | 0 | 0 | 27 |
| | 4 | Concepción Tutuapa | 93 | 89 | 0 | 182 | 139 | 0 | 0 | 23 | 0 | 0 | 18 | 2 | 0 | 0 | 0 | 182 |
| | 5 | El Quetzal | 3 | 3 | 0 | 6 | 2 | 0 | 0 | 0 | 0 | 0 | 4 | 0 | 0 | 0 | 0 | 6 |
| | 6 | El Tumbador | 3 | 8 | 0 | 11 | 10 | 0 | 0 | 0 | 0 | 0 | 0 | 1 | 0 | 0 | 0 | 11 |
| | 7 | Esquipulas Palo Gordo | 0 | 4 | 0 | 4 | 4 | 0 | 0 | 0 | 0 | 0 | 0 | 0 | 0 | 0 | 0 | 4 |
| | 8 | Ixchigán | 4 | 4 | 0 | 8 | 6 | 0 | 0 | 0 | 0 | 0 | 1 | 0 | 1 | 0 | 0 | 8 |
| | 9 | La Blanca | 2 | 4 | 0 | 6 | 5 | 0 | 0 | 1 | 0 | 0 | 0 | 0 | 0 | 0 | 0 | 6 |
| | 10 | La Reforma | 1 | 3 | 0 | 4 | 3 | 0 | 0 | 0 | 0 | 0 | 1 | 0 | 0 | 0 | 0 | 4 |
| | 11 | Malacatán | 42 | 39 | 0 | 81 | 68 | 0 | 0 | 8 | 0 | 0 | 5 | 0 | 0 | 0 | 0 | 81 |
| | 12 | Nuevo Progreso | 2 | 1 | 0 | 3 | 3 | 0 | 0 | 0 | 0 | 0 | 0 | 0 | 0 | 0 | 0 | 3 |
| | 13 | Ocos | 2 | 3 | 0 | 5 | 5 | 0 | 0 | 0 | 0 | 0 | 0 | 0 | 0 | 0 | 0 | 5 |
| | 14 | Pajapita | 6 | 4 | 0 | 10 | 8 | 0 | 0 | 1 | 0 | 0 | 1 | 0 | 0 | 0 | 0 | 10 |
| | 15 | Río Blanco | 1 | 3 | 0 | 4 | 4 | 0 | 0 | 0 | 0 | 0 | 0 | 0 | 0 | 0 | 0 | 4 |
| | 16 | San Antonio Sacatepéquez | 3 | 4 | 0 | 7 | 6 | 0 | 0 | 1 | 0 | 0 | 0 | 0 | 0 | 0 | 0 | 7 |
| | 17 | San Cristóbal Cucho | 0 | 1 | 0 | 1 | 1 | 0 | 0 | 0 | 0 | 0 | 0 | 0 | 0 | 0 | 0 | 1 |
| | 18 | San José El Rodeo | 6 | 7 | 0 | 13 | 12 | 0 | 0 | 1 | 0 | 0 | 0 | 0 | 0 | 0 | 0 | 13 |
| | 19 | San José Ojetenam | 5 | 11 | 0 | 16 | 10 | 0 | 0 | 3 | 0 | 0 | 2 | 1 | 0 | 0 | 0 | 16 |
| | 20 | San Lorenzo | 1 | 1 | 0 | 2 | 2 | 0 | 0 | 0 | 0 | 0 | 0 | 0 | 0 | 0 | 0 | 2 |
| | 21 | San Marcos | 8 | 5 | 0 | 13 | 11 | 0 | 0 | 0 | 0 | 0 | 0 | 2 | 0 | 0 | 0 | 13 |
| | 22 | San Miguel Ixtahuacán | 31 | 17 | 0 | 48 | 47 | 0 | 0 | 1 | 0 | 0 | 0 | 0 | 0 | 0 | 0 | 48 |
| | 23 | San Pablo | 11 | 14 | 0 | 25 | 17 | 0 | 0 | 2 | 0 | 0 | 4 | 0 | 1 | 1 | 0 | 25 |
| | 24 | San Pedro Sacatepéquez | 8 | 4 | 0 | 12 | 11 | 0 | 0 | 1 | 0 | 0 | 0 | 0 | 0 | 0 | 0 | 12 |
| | 25 | San Rafael Pie De La Cuesta | 1 | 1 | 0 | 2 | 1 | 0 | 0 | 0 | 0 | 0 | 0 | 0 | 1 | 0 | 0 | 2 |
| | 26 | Sibinal | 8 | 9 | 0 | 17 | 15 | 0 | 0 | 1 | 0 | 0 | 1 | 0 | 0 | 0 | 0 | 17 |
| | 27 | Sipacapa | 7 | 2 | 0 | 9 | 9 | 0 | 0 | 0 | 0 | 0 | 0 | 0 | 0 | 0 | 0 | 9 |
| | 28 | Tacaná | 48 | 67 | 0 | 115 | 71 | 0 | 0 | 10 | 0 | 0 | 10 | 20 | 4 | 0 | 0 | 115 |
| | 29 | Tajumulco | 20 | 33 | 0 | 53 | 43 | 0 | 0 | 7 | 0 | 0 | 0 | 0 | 1 | 2 | 0 | 53 |
| | 30 | Tejulia | 13 | 5 | 0 | 18 | 15 | 0 | 0 | 3 | 0 | 0 | 0 | 0 | 0 | 0 | 0 | 18 |
| 18 | | Santa Rosa | 33 | 28 | 0 | 61 | 49 | 0 | 0 | 8 | 0 | 0 | 4 | 0 | 0 | 0 | 0 | 61 |
| | 1 | Barberena | 6 | 0 | 0 | 6 | 3 | 0 | 0 | 1 | 0 | 0 | 2 | 0 | 0 | 0 | 0 | 6 |
| | 2 | Casillas | 1 | 2 | 0 | 3 | 1 | 0 | 0 | 0 | 0 | 0 | 2 | 0 | 0 | 0 | 0 | 3 |
| | 3 | Chiquimulilla | 7 | 5 | 0 | 12 | 10 | 0 | 0 | 2 | 0 | 0 | 0 | 0 | 0 | 0 | 0 | 12 |
| | 4 | Cuilapa | 1 | 1 | 0 | 2 | 2 | 0 | 0 | 0 | 0 | 0 | 0 | 0 | 0 | 0 | 0 | 2 |
| | 5 | Guazacapán | 3 | 2 | 0 | 5 | 5 | 0 | 0 | 0 | 0 | 0 | 0 | 0 | 0 | 0 | 0 | 5 |
| | 6 | Nueva Santa Rosa | 1 | 1 | 0 | 2 | 1 | 0 | 0 | 1 | 0 | 0 | 0 | 0 | 0 | 0 | 0 | 2 |
| | 7 | Pueblo Nuevo Viñas | 1 | 4 | 0 | 5 | 5 | 0 | 0 | 0 | 0 | 0 | 0 | 0 | 0 | 0 | 0 | 5 |
| | 8 | San Juan Tecuaco | 2 | 1 | 0 | 3 | 2 | 0 | 0 | 1 | 0 | 0 | 0 | 0 | 0 | 0 | 0 | 3 |
| | 9 | San Rafael Las Flores | 0 | 3 | 0 | 3 | 3 | 0 | 0 | 0 | 0 | 0 | 0 | 0 | 0 | 0 | 0 | 3 |
| | 10 | Santa Cruz Naranjo | 0 | 1 | 0 | 1 | 1 | 0 | 0 | 0 | 0 | 0 | 0 | 0 | 0 | 0 | 0 | 1 |
| | 11 | Santa María Ixhuatán | 0 | 1 | 0 | 1 | 1 | 0 | 0 | 0 | 0 | 0 | 0 | 0 | 0 | 0 | 0 | 1 |
| | 12 | Santa Rosa De Lima | 2 | 1 | 0 | 3 | 3 | 0 | 0 | 0 | 0 | 0 | 0 | 0 | 0 | 0 | 0 | 3 |
| | 13 | Taxisco | 9 | 6 | 0 | 15 | 12 | 0 | 0 | 3 | 0 | 0 | 0 | 0 | 0 | 0 | 0 | 15 |
| 19 | | Solalá | 83 | 91 | 0 | 174 | 159 | 0 | 0 | 8 | 0 | 0 | 4 | 2 | 0 | 1 | 0 | 174 |
| | 1 | Concepción | 3 | 0 | 0 | 3 | 3 | 0 | 0 | 0 | 0 | 0 | 0 | 0 | 0 | 0 | 0 | 3 |
| | 2 | Nahualá | 13 | 8 | 0 | 21 | 18 | 0 | 0 | 1 | 0 | 0 | 0 | 1 | 0 | 1 | 0 | 21 |
| | 3 | Panajachel | 0 | 1 | 0 | 1 | 1 | 0 | 0 | 0 | 0 | 0 | 0 | 0 | 0 | 0 | 0 | 1 |
| | 4 | San Andrés Semelabaj | 3 | 2 | 0 | 5 | 3 | 0 | 0 | 1 | 0 | 0 | 1 | 0 | 0 | 0 | 0 | 5 |
| | 5 | San Antonio Palopó | 2 | 3 | 0 | 5 | 3 | 0 | 0 | 2 | 0 | 0 | 0 | 0 | 0 | 0 | 0 | 5 |
| | 6 | San Juan La Laguna | 0 | 2 | 0 | 2 | 2 | 0 | 0 | 0 | 0 | 0 | 0 | 0 | 0 | 0 | 0 | 2 |
| | 7 | San Lucas Tolimán | 7 | 6 | 0 | 13 | 13 | 0 | 0 | 0 | 0 | 0 | 0 | 0 | 0 | 0 | 0 | 13 |
| | 8 | San Pablo La Laguna | 1 | 0 | 0 | 1 | 1 | 0 | 0 | 0 | 0 | 0 | 0 | 0 | 0 | 0 | 0 | 1 |
| | 9 | San Pedro La Laguna | 0 | 1 | 0 | 1 | 1 | 0 | 0 | 0 | 0 | 0 | 0 | 0 | 0 | 0 | 0 | 1 |
| | 10 | Santa Catarina Ixtahuacán | 12 | 11 | 0 | 23 | 21 | 0 | 0 | 1 | 0 | 0 | 1 | 0 | 0 | 0 | 0 | 23 |
| | 11 | Santa Catarina Palopó | 2 | 1 | 0 | 3 | 3 | 0 | 0 | 0 | 0 | 0 | 0 | 0 | 0 | 0 | 0 | 3 |
| | 12 | Santa Clara La Laguna | 0 | 2 | 0 | 2 | 1 | 0 | 0 | 1 | 0 | 0 | 0 | 0 | 0 | 0 | 0 | 2 |
| | 13 | Santa Lucía Utatlán | 7 | 8 | 0 | 15 | 14 | 0 | 0 | 0 | 0 | 0 | 1 | 0 | 0 | 0 | 0 | 15 |
| | 14 | Santiago Atitlán | 2 | 6 | 0 | 8 | 7 | 0 | 0 | 0 | 0 | 0 | 1 | 0 | 0 | 0 | 0 | 8 |
| | 15 | Solalá | 31 | 40 | 0 | 71 | 68 | 0 | 0 | 2 | 0 | 0 | 1 | 0 | 0 | 0 | 0 | 71 |
| 20 | | Suchitepequez | 138 | 130 | 0 | 268 | 240 | 0 | 0 | 17 | 0 | 0 | 5 | 4 | 2 | 0 | 0 | 268 |
| | 1 | Chicacao | 26 | 29 | 0 | 55 | 50 | 0 | 0 | 5 | 0 | 0 | 0 | 0 | 0 | 0 | 0 | 55 |
| | 2 | Cuyotenango | 6 | 8 | 0 | 14 | 13 | 0 | 0 | 1 | 0 | 0 | 0 | 0 | 0 | 0 | 0 | 14 |
| | 3 | Mazatenango | 21 | 26 | 0 | 47 | 44 | 0 | 0 | 3 | 0 | 0 | 0 | 0 | 0 | 0 | 0 | 47 |
| | 4 | Patulul | 13 | 13 | 0 | 26 | 22 | 0 | 0 | 3 | 0 | 0 | 1 | 0 | 0 | 0 | 0 | 26 |
| | 5 | Pueblo Nuevo | 5 | 2 | 0 | 7 | 7 | 0 | 0 | 0 | 0 | 0 | 0 | 0 | 0 | 0 | 0 | 7 |
| | 6 | Río Bravo | 2 | 2 | 0 | 4 | 4 | 0 | 0 | 0 | 0 | 0 | 0 | 0 | 0 | 0 | 0 | 4 |
| | 7 | Samayac | 5 | 8 | 0 | 13 | 9 | 0 | 0 | 0 | 0 | 0 | 1 | 3 | 0 | 0 | 0 | 13 |
| | 8 | San Antonio Suchitepequez | 17 | 13 | 0 | 30 | 29 | 0 | 0 | 1 | 0 | 0 | 0 | 0 | 0 | 0 | 0 | 30 |
| | 9 | San Bernardino | 0 | 1 | 0 | 1 | 1 | 0 | 0 | 0 | 0 | 0 | 0 | 0 | 0 | 0 | 0 | 1 |
| | 10 | San Francisco Zapotitlán | 3 | 4 | 0 | 7 | 6 | 0 | 0 | 1 | 0 | 0 | 0 | 0 | 0 | 0 | 0 | 7 |
| | 11 | San Gabriel | 0 | 1 | 0 | 1 | 1 | 0 | 0 | 0 | 0 | 0 | 0 | 0 | 0 | 0 | 0 | 1 |
| | 12 | San José El Gallo | 0 | 2 | 0 | 2 | 2 | 0 | 0 | 0 | 0 | 0 | 0 | 0 | 0 | 0 | 0 | 2 |
| | 13 | San José La Máquina | 1 | 2 | 0 | 3 | 0 | 0 | 0 | 1 | 0 | 0 | 2 | 0 | 0 | 0 | 0 | 3 |
| | 14 | San Juan Bautista | 1 | 0 | 0 | 1 | 1 | 0 | 0 | 0 | 0 | 0 | 0 | 0 | 0 | 0 | 0 | 1 |
| | 15 | San Lorenzo | 2 | 0 | 0 | 2 | 2 | 0 | 0 | 0 | 0 | 0 | 0 | 0 | 0 | 0 | 0 | 2 |
| | 16 | San Miguel Panán | 4 | 4 | 0 | 8 | 8 | 0 | 0 | 0 | 0 | 0 | 0 | 0 | 0 | 0 | 0 | 8 |
| | 17 | San Pablo Jocopilas | 5 | 2 | 0 | 7 | 6 | 0 | 0 | 0 | 0 | 0 | 0 | 1 | 0 | 0 | 0 | 7 |
| | 18 | Santa Bárbara | 11 | 5 | 0 | 16 | 14 | 0 | 0 | 2 | 0 | 0 | 0 | 0 | 0 | 0 | 0 | 16 |
| | 19 | Santo Domingo Suchitepequez | 13 | 5 | 0 | 18 | 15 | 0 | 0 | 0 | 0 | 0 | 1 | 1 | 1 | 0 | 0 | 18 |

**REGISTRO CENTRAL DE LAS PERSONAS
SEGUIMIENTO TEMÁTICO INSTITUCIONAL 2021
INSCRIPCIONES EXTEMPORÁNEAS DE NACIMIENTO REALIZADAS
MES REPORTADO: MAYO**

| D | M | Departamento / municipio | Sexo | | | | Población beneficiada | | | | | | | | | | | |
|----|----|---------------------------|------------|------------|-------------|------------|-----------------------|----------|----------|-----------|----------|----------|----------|--------------|--------------|-------------|----------|---------------------|
| | | | Mujeres | Hombres | No definido | Total | Niñez | | | | | | Juventud | Adultos | Tercera Edad | No definido | Total | |
| | | | | | | | 0 | 1 | 2 | 3 | 4 | 5 | 6 - 13 | 14 a 30 años | 31 a 60 años | | | 61 años en adelante |
| 21 | | Totonicapán | 135 | 120 | 0 | 255 | 226 | 0 | 0 | 14 | 0 | 0 | 9 | 2 | 1 | 3 | 0 | 255 |
| | 1 | Momostenango | 40 | 44 | 0 | 84 | 71 | 0 | 0 | 5 | 0 | 0 | 3 | 2 | 1 | 2 | 0 | 84 |
| | 2 | San Andrés Xecul | 1 | 0 | 0 | 1 | 1 | 0 | 0 | 0 | 0 | 0 | 0 | 0 | 0 | 0 | 0 | 1 |
| | 3 | San Bartolo | 3 | 0 | 0 | 3 | 3 | 0 | 0 | 0 | 0 | 0 | 0 | 0 | 0 | 0 | 0 | 3 |
| | 4 | San Cristóbal Totonicapán | 7 | 5 | 0 | 12 | 12 | 0 | 0 | 0 | 0 | 0 | 0 | 0 | 0 | 0 | 0 | 12 |
| | 5 | San Francisco El Alto | 8 | 2 | 0 | 10 | 8 | 0 | 0 | 1 | 0 | 0 | 1 | 0 | 0 | 0 | 0 | 10 |
| | 6 | Santa Lucía La Reforma | 12 | 4 | 0 | 16 | 15 | 0 | 0 | 1 | 0 | 0 | 0 | 0 | 0 | 0 | 0 | 16 |
| | 7 | Santa María Chiquimula | 23 | 16 | 0 | 39 | 31 | 0 | 0 | 4 | 0 | 0 | 3 | 0 | 0 | 1 | 0 | 39 |
| | 8 | Totonicapán | 41 | 49 | 0 | 90 | 85 | 0 | 0 | 3 | 0 | 0 | 2 | 0 | 0 | 0 | 0 | 90 |
| 22 | | Zacapa | 72 | 71 | 0 | 143 | 133 | 0 | 0 | 8 | 0 | 0 | 1 | 0 | 0 | 1 | 0 | 143 |
| | 1 | Cabañas | 7 | 8 | 0 | 15 | 13 | 0 | 0 | 2 | 0 | 0 | 0 | 0 | 0 | 0 | 0 | 15 |
| | 2 | Estanzuela | 1 | 2 | 0 | 3 | 3 | 0 | 0 | 0 | 0 | 0 | 0 | 0 | 0 | 0 | 0 | 3 |
| | 3 | Gualán | 23 | 17 | 0 | 40 | 36 | 0 | 0 | 3 | 0 | 0 | 1 | 0 | 0 | 0 | 0 | 40 |
| | 4 | Huité | 4 | 4 | 0 | 8 | 7 | 0 | 0 | 1 | 0 | 0 | 0 | 0 | 0 | 0 | 0 | 8 |
| | 5 | La Unión | 17 | 13 | 0 | 30 | 30 | 0 | 0 | 0 | 0 | 0 | 0 | 0 | 0 | 0 | 0 | 30 |
| | 6 | Río Hondo | 1 | 3 | 0 | 4 | 4 | 0 | 0 | 0 | 0 | 0 | 0 | 0 | 0 | 0 | 0 | 4 |
| | 7 | San Jorge | 0 | 2 | 0 | 2 | 2 | 0 | 0 | 0 | 0 | 0 | 0 | 0 | 0 | 0 | 0 | 2 |
| | 8 | Teculután | 0 | 4 | 0 | 4 | 4 | 0 | 0 | 0 | 0 | 0 | 0 | 0 | 0 | 0 | 0 | 4 |
| | 9 | Usumatán | 2 | 2 | 0 | 4 | 4 | 0 | 0 | 0 | 0 | 0 | 0 | 0 | 0 | 0 | 0 | 4 |
| | 10 | Zacapa | 17 | 16 | 0 | 33 | 30 | 0 | 0 | 2 | 0 | 0 | 0 | 0 | 0 | 1 | 0 | 33 |


1 

Jennifer Patricia Balcárcel de León
 Gestor de Registro Central de las Personas I
 Registro Central de las Personas
 Sede Central, Guatemala, Guatemala

1 

 Lic. Rafael Arturo Andrade Barillas
 Jefe de Registro Civil de las Personas
 Registro Central de las Personas
 Sede Central, RENAP, Guatemala, Guatemala

1 

Caren Orfilia Guzmán Sagastun
 Registrador Central de las Personas
 Registro Central de las Personas
 Sede Central, RENAP, Guatemala, Guatemala




 Licenciado Juan Ramón Toledo Montenegro
 Subdirector de Registro Central de las Personas
 Registro Central de las Personas
 Sede Central, RENAP, Guatemala, Guatemala

ANEXO VII

REGISTRO CENTRAL DE LAS PERSONAS
INFORME DE SEGUIMIENTO TEMÁTICO INSTITUCIONAL 2021
DESGLOSE DE INSCRIPCIONES DE HECHOS Y ACTOS REGISTRALES POR TIPO DE EVENTO
MES REPORTADO: MAYO

| No. | Meta | Meta | | | | | | | Población beneficiada | | | | | | | | | | | | | | |
|--------|---|------------------|--------------|--------------|---------------------|---------|---------|-------------|-----------------------|--------|-----|-----|----------|---------|--------------|-------------|--------|-------|-------|----------|------------------|------------|--------|
| | | Unidad de medida | Meta inicial | Meta vigente | Meta ejecutada | Sexo | | | | Edad | | | | | | Pueblo | | | | | | | |
| | | | | | | Mujeres | Hombres | No definido | Total | Niñez | | | Juventud | Adultos | Tercera Edad | No definido | Total | Maya | Xinca | Garífuna | Mestizos/Ladinos | No indican | Total |
| 0 - 2 | 3 - 5 | 6 - 13 | 14 - 30 años | 31 - 60 años | 61 años en adelante | | | | | | | | | | | | | | | | | | |
| 2.1 | Inscripciones de hechos y actos registrales realizadas. | Registro | 641,851 | 641,851 | 54,668 | 21,874 | 32,210 | 584 | 54,668 | 33,082 | 789 | 807 | 6,517 | 6,573 | 6,377 | 523 | 54,668 | 1,819 | 16 | 8 | 10,548 | 42,277 | 54,668 |
| 2.1.1 | Adopciones | Registro | | | 11 | 6 | 5 | 0 | 11 | 2 | 3 | 3 | 3 | 0 | 0 | 0 | 11 | 0 | 0 | 0 | 1 | 10 | 11 |
| 2.1.2 | Ausencia | Registro | | | 1 | 0 | 1 | 0 | 1 | 0 | 0 | 0 | 0 | 1 | 0 | 0 | 1 | 0 | 0 | 0 | 0 | 1 | 1 |
| 2.1.3 | Aviso extemporáneo de matrimonio | Registro | | | 0 | 0 | 0 | 0 | 0 | 0 | 0 | 0 | 0 | 0 | 0 | 0 | 0 | 0 | 0 | 0 | 0 | 0 | 0 |
| 2.1.4 | Cambio de nombre | Registro | | | 245 | 133 | 112 | 0 | 245 | 15 | 16 | 34 | 86 | 76 | 18 | 0 | 245 | 6 | 0 | 0 | 50 | 189 | 245 |
| 2.1.5 | Cambio de régimen matrimonial | Registro | | | 11 | 0 | 11 | 0 | 11 | 0 | 0 | 0 | 1 | 7 | 0 | 3 | 11 | 0 | 0 | 0 | 7 | 4 | 11 |
| 2.1.6 | Capitulaciones matrimoniales | Registro | | | 61 | 0 | 61 | 0 | 61 | 0 | 0 | 0 | 21 | 35 | 4 | 1 | 61 | 0 | 0 | 0 | 28 | 33 | 61 |
| 2.1.7 | Cese unión de hecho | Registro | | | 8 | 0 | 8 | 0 | 8 | 0 | 0 | 0 | 0 | 4 | 0 | 4 | 8 | 0 | 0 | 0 | 5 | 3 | 8 |
| 2.1.8 | Defunción | Registro | | | 9,601 | 4,134 | 5,467 | 0 | 9,601 | 633 | 50 | 95 | 729 | 2,715 | 5,364 | 15 | 9,601 | 422 | 7 | 4 | 5,263 | 3,905 | 9,601 |
| 2.1.9 | Divorcios | Registro | | | 903 | 0 | 903 | 0 | 903 | 1 | 1 | 8 | 169 | 396 | 22 | 306 | 903 | 14 | 0 | 0 | 440 | 449 | 903 |
| 2.1.10 | Extranjeros domiciliados | Registro | | | 288 | 124 | 164 | 0 | 288 | 0 | 2 | 10 | 86 | 176 | 14 | 0 | 288 | 0 | 0 | 0 | 102 | 186 | 288 |
| 2.1.11 | Guatemalteco de origen | Registro | | | 11 | 6 | 5 | 0 | 11 | 0 | 0 | 0 | 2 | 9 | 0 | 0 | 11 | 0 | 0 | 0 | 5 | 6 | 11 |
| 2.1.12 | Guatemalteco naturalizado | Registro | | | 2 | 0 | 2 | 0 | 2 | 0 | 0 | 0 | 0 | 1 | 1 | 0 | 2 | 0 | 0 | 0 | 2 | 0 | 2 |
| 2.1.13 | Identificación de notoriedad | Registro | | | 169 | 101 | 68 | 0 | 169 | 0 | 0 | 0 | 0 | 10 | 154 | 5 | 169 | 0 | 0 | 1 | 69 | 99 | 169 |
| 2.1.14 | Identificación de persona | Registro | | | 681 | 412 | 269 | 0 | 681 | 0 | 2 | 10 | 74 | 331 | 264 | 0 | 681 | 29 | 0 | 2 | 467 | 183 | 681 |
| 2.1.15 | Inscripción de médico | Registro | | | 0 | 0 | 0 | 0 | 0 | 0 | 0 | 0 | 0 | 0 | 0 | 0 | 0 | 0 | 0 | 0 | 0 | 0 | 0 |
| 2.1.16 | Interdecepciones | Registro | | | 1 | 0 | 1 | 0 | 1 | 0 | 0 | 0 | 0 | 1 | 0 | 0 | 1 | 0 | 0 | 0 | 1 | 0 | 1 |
| 2.1.17 | Matrimonios | Registro | | | 7,801 | 0 | 7,801 | 0 | 7,801 | 0 | 0 | 0 | 4,954 | 2,551 | 293 | 3 | 7,801 | 1,272 | 9 | 1 | 3,939 | 2,580 | 7,801 |
| 2.1.18 | Matrimonio | Registro | | | 229 | 95 | 134 | 0 | 229 | 229 | 0 | 0 | 0 | 0 | 0 | 0 | 229 | 74 | 0 | 0 | 96 | 59 | 229 |
| 2.1.19 | Muerte presunta | Registro | | | 0 | 0 | 0 | 0 | 0 | 0 | 0 | 0 | 0 | 0 | 0 | 0 | 0 | 0 | 0 | 0 | 0 | 0 | 0 |
| 2.1.20 | Nacimientos | Registro | | | 32,255 | 16,027 | 16,227 | 1 | 32,255 | 31,240 | 436 | 311 | 134 | 68 | 66 | 0 | 32,255 | 0 | 0 | 0 | 2 | 32,253 | 32,255 |
| 2.1.21 | Negativa de Nacimientos | Registro | | | 399 | 0 | 0 | 399 | 399 | 7 | 1 | 19 | 106 | 118 | 147 | 1 | 399 | 0 | 0 | 0 | 0 | 399 | 399 |
| 2.1.22 | Reconocimiento | Registro | | | 1,689 | 808 | 881 | 0 | 1,689 | 955 | 278 | 315 | 131 | 10 | 0 | 0 | 1,689 | 1 | 0 | 0 | 25 | 1,663 | 1,689 |
| 2.1.23 | Rectificación de partida | Registro | | | 184 | 0 | 0 | 184 | 184 | 0 | 0 | 0 | 0 | 0 | 0 | 184 | 184 | 0 | 0 | 0 | 0 | 184 | 184 |
| 2.1.24 | Reposición de partida de defunción | Registro | | | 0 | 0 | 0 | 0 | 0 | 0 | 0 | 0 | 0 | 0 | 0 | 0 | 0 | 0 | 0 | 0 | 0 | 0 | 0 |
| 2.1.25 | Reposición de partida de guatemalteco de origen | Registro | | | 0 | 0 | 0 | 0 | 0 | 0 | 0 | 0 | 0 | 0 | 0 | 0 | 0 | 0 | 0 | 0 | 0 | 0 | 0 |
| 2.1.26 | Reposición de partida de guatemalteco naturalizado | Registro | | | 0 | 0 | 0 | 0 | 0 | 0 | 0 | 0 | 0 | 0 | 0 | 0 | 0 | 0 | 0 | 0 | 0 | 0 | 0 |
| 2.1.27 | Reposición de partida de libro | Registro | | | 54 | 27 | 27 | 0 | 54 | 0 | 0 | 0 | 1 | 31 | 22 | 0 | 54 | 0 | 0 | 0 | 0 | 54 | 54 |
| 2.1.28 | Reposición de partida de matrimonio | Registro | | | 3 | 0 | 3 | 0 | 3 | 0 | 0 | 0 | 0 | 2 | 1 | 3 | 3 | 0 | 0 | 0 | 1 | 2 | 3 |
| 2.1.29 | Reposición de partida de unión de hecho | Registro | | | 0 | 0 | 0 | 0 | 0 | 0 | 0 | 0 | 0 | 0 | 0 | 0 | 0 | 0 | 0 | 0 | 0 | 0 | 0 |
| 2.1.30 | Reposición de partida de divorcio | Registro | | | 0 | 0 | 0 | 0 | 0 | 0 | 0 | 0 | 0 | 0 | 0 | 0 | 0 | 0 | 0 | 0 | 0 | 0 | 0 |
| 2.1.31 | Reposición de partida de extranjero domiciliado | Registro | | | 0 | 0 | 0 | 0 | 0 | 0 | 0 | 0 | 0 | 0 | 0 | 0 | 0 | 0 | 0 | 0 | 0 | 0 | 0 |
| 2.1.32 | Tuteles | Registro | | | 3 | 1 | 2 | 0 | 3 | 0 | 0 | 2 | 1 | 0 | 0 | 0 | 3 | 0 | 0 | 0 | 0 | 3 | 3 |
| 2.1.33 | Unión de hecho | Registro | | | 58 | 0 | 58 | 0 | 58 | 0 | 0 | 0 | 19 | 33 | 6 | 0 | 58 | 1 | 0 | 0 | 45 | 12 | 58 |

1 
Jennifer Patricia Balcárcel de León
 Gestor de Registro Central de las Personas I
 Registro Central de las Personas
 Sede Central, Guatemala, Guatemala

1 
Lic. Rafael Arturo Andrade Barillas
 Jefe de Registro Civil de las Personas
 Registro Central de las Personas
 Sede Central, RENAP, Guatemala, Guatemala

1 
Caren Orfilla Guzmán Sagastum
 Registrador Central de las Personas
 Registro Central de las Personas
 Sede Central, RENAP, Guatemala, Guatemala

ANEXO VIII

REGISTRO CENTRAL DE LAS PERSONAS
CERTIFICACIONES DE HECHOS Y ACTOS REGISTRALES EMITIDAS
DESGLASE POR PAÍS, DEPARTAMENTO Y MUNICIPIO
AÑO 2021
MES REPORTADO: MAYO

| P | D | M | País/Departamento / municipio | Enero | Febrero | Marzo | Abril | Mayo | Junio | Julio | Agosto | Septiembre | Octubre | Noviembre | Diciembre | Total |
|----|----|---|-------------------------------|----------------|---------------|---------------|---------------|---------------|----------|----------|----------|------------|----------|-----------|-----------|----------------|
| 7 | | | Guatemala | 106,516 | 99,181 | 94,686 | 77,273 | 82,331 | 0 | 0 | 0 | 0 | 0 | 0 | 0 | 457,987 |
| | 1 | | Amatitlán | 4,042 | 4,630 | 4,391 | 3,475 | 3,576 | 0 | 0 | 0 | 0 | 0 | 0 | 0 | 20,114 |
| | 2 | | Chinaulta | 3,437 | 3,740 | 2,695 | 2,172 | 2,454 | 0 | 0 | 0 | 0 | 0 | 0 | 0 | 14,498 |
| | 3 | | Chuarancho | 510 | 588 | 452 | 433 | 355 | 0 | 0 | 0 | 0 | 0 | 0 | 0 | 2,338 |
| | 4 | | Frailes | 1,645 | 1,792 | 1,559 | 884 | 1,040 | 0 | 0 | 0 | 0 | 0 | 0 | 0 | 6,920 |
| | 5 | | Guatemala | 60,140 | 54,507 | 55,087 | 44,838 | 48,845 | 0 | 0 | 0 | 0 | 0 | 0 | 0 | 263,417 |
| | 6 | | Mixco | 3,393 | 3,253 | 2,850 | 2,490 | 2,396 | 0 | 0 | 0 | 0 | 0 | 0 | 0 | 14,382 |
| | 7 | | Patencia | 3,331 | 2,156 | 1,440 | 1,033 | 1,124 | 0 | 0 | 0 | 0 | 0 | 0 | 0 | 9,084 |
| | 8 | | San José Del Golfo | 1,042 | 873 | 667 | 646 | 406 | 0 | 0 | 0 | 0 | 0 | 0 | 0 | 3,634 |
| | 9 | | San José Pinula | 3,306 | 2,560 | 2,555 | 2,001 | 2,240 | 0 | 0 | 0 | 0 | 0 | 0 | 0 | 12,662 |
| | 10 | | San Juan Sacatepéquez | 4,072 | 3,906 | 3,291 | 2,873 | 2,897 | 0 | 0 | 0 | 0 | 0 | 0 | 0 | 17,039 |
| | 11 | | San Miguel Petapa | 2,779 | 3,258 | 2,547 | 2,279 | 2,087 | 0 | 0 | 0 | 0 | 0 | 0 | 0 | 12,950 |
| | 12 | | San Pedro Ayampuc | 1,020 | 850 | 916 | 557 | 659 | 0 | 0 | 0 | 0 | 0 | 0 | 0 | 4,002 |
| | 13 | | San Pedro Sacatepéquez | 1,825 | 1,490 | 1,155 | 1,314 | 1,284 | 0 | 0 | 0 | 0 | 0 | 0 | 0 | 7,068 |
| | 14 | | San Raymundo | 1,865 | 1,997 | 1,716 | 1,619 | 1,524 | 0 | 0 | 0 | 0 | 0 | 0 | 0 | 8,721 |
| | 15 | | Santa Catarina Pinula | 3,224 | 2,645 | 3,626 | 2,214 | 2,864 | 0 | 0 | 0 | 0 | 0 | 0 | 0 | 14,573 |
| | 16 | | Villa Canales | 3,188 | 2,849 | 2,497 | 2,173 | 2,299 | 0 | 0 | 0 | 0 | 0 | 0 | 0 | 13,006 |
| | 17 | | Villa Nueva | 7,697 | 8,087 | 7,242 | 6,272 | 6,281 | 0 | 0 | 0 | 0 | 0 | 0 | 0 | 35,579 |
| 8 | | | Huehuetenango | 35,391 | 40,918 | 38,573 | 31,402 | 32,292 | 0 | 0 | 0 | 0 | 0 | 0 | 0 | 178,576 |
| | 1 | | Apuacalán | 1,690 | 1,870 | 1,925 | 1,549 | 1,441 | 0 | 0 | 0 | 0 | 0 | 0 | 0 | 8,475 |
| | 2 | | Chiantla | 1,427 | 1,786 | 1,722 | 1,302 | 1,527 | 0 | 0 | 0 | 0 | 0 | 0 | 0 | 7,814 |
| | 3 | | Colotenango | 817 | 882 | 1,072 | 735 | 272 | 0 | 0 | 0 | 0 | 0 | 0 | 0 | 3,778 |
| | 4 | | Concepción Huista | 588 | 665 | 596 | 635 | 586 | 0 | 0 | 0 | 0 | 0 | 0 | 0 | 3,070 |
| | 5 | | Culico | 2,085 | 2,660 | 2,487 | 1,731 | 1,763 | 0 | 0 | 0 | 0 | 0 | 0 | 0 | 10,726 |
| | 6 | | Huehuetenango | 3,558 | 3,725 | 3,136 | 2,845 | 2,900 | 0 | 0 | 0 | 0 | 0 | 0 | 0 | 16,164 |
| | 7 | | Jacatenango | 1,441 | 1,519 | 1,161 | 1,113 | 1,520 | 0 | 0 | 0 | 0 | 0 | 0 | 0 | 6,754 |
| | 8 | | La Democracia | 1,509 | 2,112 | 2,130 | 1,836 | 1,592 | 0 | 0 | 0 | 0 | 0 | 0 | 0 | 9,179 |
| | 9 | | La Libertad | 1,007 | 1,111 | 1,417 | 1,095 | 1,056 | 0 | 0 | 0 | 0 | 0 | 0 | 0 | 5,686 |
| | 10 | | Malacatancito | 815 | 844 | 682 | 511 | 681 | 0 | 0 | 0 | 0 | 0 | 0 | 0 | 3,533 |
| | 11 | | Merzán | 1,072 | 1,199 | 1,243 | 981 | 1,003 | 0 | 0 | 0 | 0 | 0 | 0 | 0 | 5,498 |
| | 12 | | Petalán | 151 | 317 | 165 | 164 | 188 | 0 | 0 | 0 | 0 | 0 | 0 | 0 | 985 |
| | 13 | | San Antonio Huista | 559 | 777 | 665 | 691 | 735 | 0 | 0 | 0 | 0 | 0 | 0 | 0 | 3,427 |
| | 14 | | San Gaspar Ixcán | 431 | 649 | 551 | 454 | 443 | 0 | 0 | 0 | 0 | 0 | 0 | 0 | 2,528 |
| | 15 | | San Ildefonso Itz'atucán | 938 | 978 | 1,097 | 785 | 845 | 0 | 0 | 0 | 0 | 0 | 0 | 0 | 4,643 |
| | 16 | | San Juan Atitlán | 705 | 1,002 | 725 | 777 | 748 | 0 | 0 | 0 | 0 | 0 | 0 | 0 | 3,977 |
| | 17 | | San Juan Ixcay | 1,159 | 1,645 | 1,512 | 1,208 | 1,356 | 0 | 0 | 0 | 0 | 0 | 0 | 0 | 6,880 |
| | 18 | | San Mateo Ixcán | 1,533 | 1,656 | 1,857 | 1,019 | 1,134 | 0 | 0 | 0 | 0 | 0 | 0 | 0 | 7,199 |
| | 19 | | San Miguel Acaján | 1,012 | 1,433 | 1,061 | 721 | 994 | 0 | 0 | 0 | 0 | 0 | 0 | 0 | 5,221 |
| | 20 | | San Pedro Necta | 1,054 | 1,144 | 1,062 | 776 | 1,010 | 0 | 0 | 0 | 0 | 0 | 0 | 0 | 5,046 |
| | 21 | | San Pedro Soloma | 1,746 | 1,714 | 1,722 | 1,497 | 1,491 | 0 | 0 | 0 | 0 | 0 | 0 | 0 | 8,220 |
| | 22 | | San Rafael La Independencia | 656 | 891 | 734 | 683 | 595 | 0 | 0 | 0 | 0 | 0 | 0 | 0 | 3,559 |
| | 23 | | San Rafael Petzaj | 308 | 445 | 286 | 304 | 283 | 0 | 0 | 0 | 0 | 0 | 0 | 0 | 1,626 |
| | 24 | | San Sebastián Coatán | 738 | 857 | 762 | 595 | 596 | 0 | 0 | 0 | 0 | 0 | 0 | 0 | 3,548 |
| | 25 | | San Sebastián Huehuetenango | 738 | 891 | 696 | 683 | 727 | 0 | 0 | 0 | 0 | 0 | 0 | 0 | 3,735 |
| | 26 | | Santa Ana Huista | 526 | 595 | 411 | 305 | 355 | 0 | 0 | 0 | 0 | 0 | 0 | 0 | 2,192 |
| | 27 | | Santa Bárbara | 721 | 888 | 974 | 799 | 680 | 0 | 0 | 0 | 0 | 0 | 0 | 0 | 4,062 |
| | 28 | | Santa Cruz Barriles | 2,407 | 2,617 | 2,531 | 1,926 | 2,185 | 0 | 0 | 0 | 0 | 0 | 0 | 0 | 11,666 |
| | 29 | | Santa Eulalia | 1,696 | 1,654 | 1,696 | 1,243 | 1,197 | 0 | 0 | 0 | 0 | 0 | 0 | 0 | 7,486 |
| | 30 | | Santiago Chimatzenango | 359 | 293 | 266 | 241 | 312 | 0 | 0 | 0 | 0 | 0 | 0 | 0 | 1,471 |
| | 31 | | Tecitlán | 453 | 638 | 496 | 334 | 482 | 0 | 0 | 0 | 0 | 0 | 0 | 0 | 2,403 |
| | 32 | | Todos Santos Cuchumatán | 1,002 | 948 | 1,000 | 1,277 | 888 | 0 | 0 | 0 | 0 | 0 | 0 | 0 | 5,115 |
| | 33 | | Unión Cantón | 490 | 513 | 633 | 587 | 687 | 0 | 0 | 0 | 0 | 0 | 0 | 0 | 2,910 |
| 9 | | | Izabal | 11,743 | 12,816 | 12,403 | 9,010 | 9,191 | 0 | 0 | 0 | 0 | 0 | 0 | 0 | 55,163 |
| | 1 | | El Estor | 1,733 | 2,037 | 2,123 | 1,386 | 1,117 | 0 | 0 | 0 | 0 | 0 | 0 | 0 | 8,396 |
| | 2 | | Livingston | 2,547 | 2,735 | 2,462 | 1,665 | 2,152 | 0 | 0 | 0 | 0 | 0 | 0 | 0 | 11,561 |
| | 3 | | Las Amates | 1,389 | 1,602 | 1,544 | 1,091 | 1,057 | 0 | 0 | 0 | 0 | 0 | 0 | 0 | 6,683 |
| | 4 | | Morales | 3,391 | 3,668 | 3,459 | 2,633 | 2,711 | 0 | 0 | 0 | 0 | 0 | 0 | 0 | 15,862 |
| | 5 | | Puerto Barrios | 2,683 | 2,774 | 2,815 | 2,235 | 2,154 | 0 | 0 | 0 | 0 | 0 | 0 | 0 | 12,661 |
| 10 | | | Jalapa | 8,355 | 14,464 | 11,141 | 7,791 | 7,818 | 0 | 0 | 0 | 0 | 0 | 0 | 0 | 49,549 |
| | 1 | | Jalapa | 1,348 | 6,106 | 4,824 | 3,671 | 3,597 | 0 | 0 | 0 | 0 | 0 | 0 | 0 | 19,546 |
| | 2 | | Mataquecuintla | 1,380 | 1,670 | 1,251 | 949 | 856 | 0 | 0 | 0 | 0 | 0 | 0 | 0 | 6,106 |
| | 3 | | Manjás | 1,746 | 1,710 | 1,643 | 1,026 | 1,180 | 0 | 0 | 0 | 0 | 0 | 0 | 0 | 7,305 |
| | 4 | | San Carlos Alzatate | 1,271 | 1,631 | 1,046 | 513 | 383 | 0 | 0 | 0 | 0 | 0 | 0 | 0 | 4,844 |
| | 5 | | San Luis Jilotepeque | 816 | 1,416 | 842 | 563 | 679 | 0 | 0 | 0 | 0 | 0 | 0 | 0 | 4,316 |
| | 6 | | San Manuel Chaparrón | 497 | 506 | 267 | 234 | 302 | 0 | 0 | 0 | 0 | 0 | 0 | 0 | 1,806 |
| | 7 | | San Pedro Pinula | 1,297 | 1,425 | 1,268 | 835 | 821 | 0 | 0 | 0 | 0 | 0 | 0 | 0 | 5,646 |
| 11 | | | Juliyá | 22,144 | 24,720 | 18,984 | 15,720 | 14,989 | 0 | 0 | 0 | 0 | 0 | 0 | 0 | 96,577 |
| | 1 | | Agua Blanca | 871 | 768 | 796 | 759 | 702 | 0 | 0 | 0 | 0 | 0 | 0 | 0 | 3,896 |
| | 2 | | Asunción Mita | 2,521 | 2,355 | 1,945 | 1,530 | 1,402 | 0 | 0 | 0 | 0 | 0 | 0 | 0 | 9,753 |
| | 3 | | Atescatempa | 967 | 1,140 | 1,010 | 584 | 1,016 | 0 | 0 | 0 | 0 | 0 | 0 | 0 | 4,717 |
| | 4 | | Comapa | 1,034 | 1,116 | 841 | 731 | 657 | 0 | 0 | 0 | 0 | 0 | 0 | 0 | 4,379 |
| | 5 | | Conguaco | 644 | 903 | 581 | 477 | 483 | 0 | 0 | 0 | 0 | 0 | 0 | 0 | 3,088 |
| | 6 | | El Adelanto | 237 | 319 | 196 | 161 | 118 | 0 | 0 | 0 | 0 | 0 | 0 | 0 | 1,031 |
| | 7 | | El Progreso | 1,942 | 2,010 | 1,657 | 1,463 | 1,295 | 0 | 0 | 0 | 0 | 0 | 0 | 0 | 8,367 |
| | 8 | | Jalpatagua | 1,198 | 1,402 | 1,350 | 1,011 | 1,000 | 0 | 0 | 0 | 0 | 0 | 0 | 0 | 5,961 |
| | 9 | | Jerez | 337 | 497 | 249 | 237 | 187 | 0 | 0 | 0 | 0 | 0 | 0 | 0 | 1,507 |
| | 10 | | Juliyá | 6,123 | 6,786 | 5,299 | 4,206 | 4,078 | 0 | 0 | 0 | 0 | 0 | 0 | 0 | 26,492 |
| | 11 | | Mayuta | 1,733 | 2,205 | 1,303 | 1,241 | 1,171 | 0 | 0 | 0 | 0 | 0 | 0 | 0 | 7,653 |
| | 12 | | Pasiaco | 491 | 517 | 409 | 345 | 357 | 0 | 0 | 0 | 0 | 0 | 0 | 0 | 2,119 |
| | 13 | | Quesada | 887 | 1,131 | 740 | 822 | 697 | 0 | 0 | 0 | 0 | 0 | 0 | 0 | 4,277 |
| | 14 | | San José Acatempa</ | | | | | | | | | | | | | |

**REGISTRO CENTRAL DE LAS PERSONAS
CERTIFICACIONES DE HECHOS Y ACTOS REGISTRALES EMITIDAS
DESGLOSE POR PAÍS, DEPARTAMENTO Y MUNICIPIO
AÑO 2021
MES REPORTADO: MAYO**

| P | D | M | País/Departamento / municipio | Enero | Febrero | Marzo | Abril | Mayo | Junio | Julio | Agosto | Septiembre | Octubre | Noviembre | Diciembre | Total |
|----|----|---|-------------------------------|---------------|---------------|---------------|---------------|---------------|-------|-------|--------|------------|---------|-----------|-----------|----------------|
| 18 | | | Santa Rosa | 14,594 | 16,939 | 13,474 | 10,030 | 9,609 | 0 | 0 | 0 | 0 | 0 | 0 | 0 | 64,848 |
| | 1 | | Barberena | 1,932 | 2,462 | 1,827 | 1,441 | 1,524 | 0 | 0 | 0 | 0 | 0 | 0 | 0 | 9,186 |
| | 2 | | Castillas | 667 | 851 | 808 | 482 | 531 | 0 | 0 | 0 | 0 | 0 | 0 | 0 | 3,339 |
| | 3 | | Chiquimulilla | 1,752 | 2,555 | 1,929 | 1,363 | 917 | 0 | 0 | 0 | 0 | 0 | 0 | 0 | 8,516 |
| | 4 | | Cullapa | 2,732 | 2,724 | 2,389 | 1,893 | 1,827 | 0 | 0 | 0 | 0 | 0 | 0 | 0 | 11,565 |
| | 5 | | Guazacapan | 914 | 849 | 614 | 488 | 680 | 0 | 0 | 0 | 0 | 0 | 0 | 0 | 3,545 |
| | 6 | | Nueva Santa Rosa | 1,385 | 1,723 | 1,367 | 1,126 | 1,012 | 0 | 0 | 0 | 0 | 0 | 0 | 0 | 6,613 |
| | 7 | | Oratorio | 763 | 817 | 611 | 548 | 491 | 0 | 0 | 0 | 0 | 0 | 0 | 0 | 3,230 |
| | 8 | | Pueblo Nuevo Viñas | 648 | 761 | 670 | 306 | 412 | 0 | 0 | 0 | 0 | 0 | 0 | 0 | 2,797 |
| | 9 | | San Juan Tecuaco | 403 | 470 | 437 | 263 | 214 | 0 | 0 | 0 | 0 | 0 | 0 | 0 | 1,787 |
| | 10 | | San Rafael Las Flores | 436 | 553 | 487 | 340 | 300 | 0 | 0 | 0 | 0 | 0 | 0 | 0 | 2,116 |
| | 11 | | Santa Cruz Naranjo | 437 | 568 | 392 | 315 | 272 | 0 | 0 | 0 | 0 | 0 | 0 | 0 | 1,984 |
| | 12 | | Santa María Ihuatán | 665 | 779 | 582 | 388 | 342 | 0 | 0 | 0 | 0 | 0 | 0 | 0 | 2,756 |
| | 13 | | Santa Rosa De Lima | 825 | 850 | 850 | 512 | 541 | 0 | 0 | 0 | 0 | 0 | 0 | 0 | 3,578 |
| | 14 | | Taxisco | 1,037 | 977 | 711 | 565 | 546 | 0 | 0 | 0 | 0 | 0 | 0 | 0 | 3,836 |
| 19 | | | Soledad | 11,724 | 14,417 | 11,280 | 9,333 | 10,005 | 0 | 0 | 0 | 0 | 0 | 0 | 0 | 56,761 |
| | 1 | | Concepción | 260 | 276 | 168 | 228 | 166 | 0 | 0 | 0 | 0 | 0 | 0 | 0 | 1,098 |
| | 2 | | Nanualá | 1,572 | 2,005 | 1,697 | 1,631 | 1,039 | 0 | 0 | 0 | 0 | 0 | 0 | 0 | 7,944 |
| | 3 | | Panajachel | 614 | 692 | 527 | 489 | 922 | 0 | 0 | 0 | 0 | 0 | 0 | 0 | 3,244 |
| | 4 | | San Andrés Semetabaj | 525 | 619 | 462 | 346 | 410 | 0 | 0 | 0 | 0 | 0 | 0 | 0 | 2,362 |
| | 5 | | San Antonio Palopá | 248 | 300 | 233 | 203 | 253 | 0 | 0 | 0 | 0 | 0 | 0 | 0 | 1,237 |
| | 6 | | San José Chacayá | 274 | 747 | 253 | 261 | 180 | 0 | 0 | 0 | 0 | 0 | 0 | 0 | 1,715 |
| | 7 | | San Juan La Laguna | 313 | 544 | 226 | 295 | 207 | 0 | 0 | 0 | 0 | 0 | 0 | 0 | 1,585 |
| | 8 | | San Lucas Tolimán | 1,300 | 1,098 | 956 | 584 | 474 | 0 | 0 | 0 | 0 | 0 | 0 | 0 | 4,412 |
| | 9 | | San Marcos La Laguna | 103 | 108 | 155 | 58 | 64 | 0 | 0 | 0 | 0 | 0 | 0 | 0 | 488 |
| | 10 | | San Pablo La Laguna | 128 | 264 | 532 | 147 | 129 | 0 | 0 | 0 | 0 | 0 | 0 | 0 | 1,200 |
| | 11 | | San Pedro La Laguna | 472 | 415 | 301 | 332 | 306 | 0 | 0 | 0 | 0 | 0 | 0 | 0 | 1,826 |
| | 12 | | Santa Catarina Ixahuacán | 1,064 | 1,274 | 1,112 | 1,032 | 955 | 0 | 0 | 0 | 0 | 0 | 0 | 0 | 5,437 |
| | 13 | | Santa Catarina Palopá | 137 | 197 | 143 | 105 | 137 | 0 | 0 | 0 | 0 | 0 | 0 | 0 | 739 |
| | 14 | | Santa Clara La Laguna | 458 | 954 | 294 | 321 | 554 | 0 | 0 | 0 | 0 | 0 | 0 | 0 | 2,581 |
| | 15 | | Santa Cruz La Laguna | 94 | 112 | 141 | 155 | 180 | 0 | 0 | 0 | 0 | 0 | 0 | 0 | 682 |
| | 16 | | Santa Lucía Utatlán | 851 | 771 | 536 | 508 | 449 | 0 | 0 | 0 | 0 | 0 | 0 | 0 | 3,115 |
| | 17 | | Santa María Visitación | 132 | 359 | 124 | 73 | 84 | 0 | 0 | 0 | 0 | 0 | 0 | 0 | 772 |
| | 18 | | Santiago Atitlán | 741 | 624 | 696 | 545 | 604 | 0 | 0 | 0 | 0 | 0 | 0 | 0 | 3,210 |
| | 19 | | Soledad | 2,440 | 3,258 | 2,704 | 2,020 | 2,892 | 0 | 0 | 0 | 0 | 0 | 0 | 0 | 13,314 |
| 20 | | | Suchitepéquez | 23,744 | 26,391 | 21,049 | 15,478 | 15,444 | 0 | 0 | 0 | 0 | 0 | 0 | 0 | 102,108 |
| | 1 | | Chicacao | 1,434 | 1,813 | 1,378 | 1,132 | 1,075 | 0 | 0 | 0 | 0 | 0 | 0 | 0 | 6,832 |
| | 2 | | Cuyotenango | 1,034 | 1,254 | 976 | 835 | 845 | 0 | 0 | 0 | 0 | 0 | 0 | 0 | 4,944 |
| | 3 | | Mazatenango | 4,162 | 4,826 | 4,033 | 1,829 | 3,114 | 0 | 0 | 0 | 0 | 0 | 0 | 0 | 17,964 |
| | 4 | | Patulul | 1,554 | 1,415 | 1,466 | 826 | 882 | 0 | 0 | 0 | 0 | 0 | 0 | 0 | 6,143 |
| | 5 | | Pueblo Nuevo | 451 | 493 | 338 | 303 | 302 | 0 | 0 | 0 | 0 | 0 | 0 | 0 | 1,887 |
| | 6 | | Río Bravo | 789 | 831 | 643 | 488 | 205 | 0 | 0 | 0 | 0 | 0 | 0 | 0 | 2,956 |
| | 7 | | Samayac | 1,049 | 1,584 | 819 | 835 | 654 | 0 | 0 | 0 | 0 | 0 | 0 | 0 | 4,961 |
| | 8 | | San Antonio Suchitepéquez | 1,644 | 2,062 | 1,434 | 1,178 | 1,406 | 0 | 0 | 0 | 0 | 0 | 0 | 0 | 7,724 |
| | 9 | | San Bernardino | 727 | 816 | 633 | 1,161 | 544 | 0 | 0 | 0 | 0 | 0 | 0 | 0 | 3,881 |
| | 10 | | San Francisco Zapotitlán | 1,840 | 1,682 | 1,090 | 830 | 685 | 0 | 0 | 0 | 0 | 0 | 0 | 0 | 6,127 |
| | 11 | | San Gabriel | 690 | 752 | 487 | 793 | 410 | 0 | 0 | 0 | 0 | 0 | 0 | 0 | 3,132 |
| | 12 | | San José El Istmo | 678 | 545 | 455 | 339 | 264 | 0 | 0 | 0 | 0 | 0 | 0 | 0 | 2,281 |
| | 13 | | San José La Máquina | 1,362 | 1,508 | 1,263 | 757 | 669 | 0 | 0 | 0 | 0 | 0 | 0 | 0 | 5,559 |
| | 14 | | San Juan Bautista | 838 | 886 | 796 | 484 | 659 | 0 | 0 | 0 | 0 | 0 | 0 | 0 | 3,663 |
| | 15 | | San Lorenzo | 647 | 827 | 629 | 451 | 396 | 0 | 0 | 0 | 0 | 0 | 0 | 0 | 2,950 |
| | 16 | | San Miguel Panán | 636 | 531 | 350 | 207 | 371 | 0 | 0 | 0 | 0 | 0 | 0 | 0 | 2,095 |
| | 17 | | San Pablo Jocopilas | 782 | 1,126 | 733 | 744 | 819 | 0 | 0 | 0 | 0 | 0 | 0 | 0 | 4,204 |
| | 18 | | Santa Bárbara | 598 | 752 | 661 | 362 | 422 | 0 | 0 | 0 | 0 | 0 | 0 | 0 | 2,795 |
| | 19 | | Santo Domingo Suchitepéquez | 894 | 986 | 1,497 | 1,047 | 801 | 0 | 0 | 0 | 0 | 0 | 0 | 0 | 5,225 |
| | 20 | | Santo Tomás La Unión | 826 | 1,085 | 1,035 | 625 | 649 | 0 | 0 | 0 | 0 | 0 | 0 | 0 | 4,220 |
| | 21 | | Tunilá | 1,091 | 617 | 333 | 252 | 272 | 0 | 0 | 0 | 0 | 0 | 0 | 0 | 2,565 |
| 21 | | | Totonicapán | 11,712 | 12,572 | 10,458 | 9,186 | 8,895 | 0 | 0 | 0 | 0 | 0 | 0 | 0 | 52,823 |
| | 1 | | Momostenango | 1,672 | 2,226 | 1,737 | 1,418 | 1,503 | 0 | 0 | 0 | 0 | 0 | 0 | 0 | 8,556 |
| | 2 | | San Andrés Xecul | 1,099 | 1,298 | 956 | 748 | 717 | 0 | 0 | 0 | 0 | 0 | 0 | 0 | 4,818 |
| | 3 | | San Bartolo | 676 | 753 | 620 | 445 | 300 | 0 | 0 | 0 | 0 | 0 | 0 | 0 | 2,794 |
| | 4 | | San Cristóbal Totonicapán | 1,154 | 1,308 | 1,039 | 1,168 | 973 | 0 | 0 | 0 | 0 | 0 | 0 | 0 | 5,642 |
| | 5 | | San Francisco El Alto | 1,624 | 1,573 | 1,476 | 1,186 | 1,383 | 0 | 0 | 0 | 0 | 0 | 0 | 0 | 7,242 |
| | 6 | | Santa Lucía La Reforma | 337 | 342 | 308 | 337 | 302 | 0 | 0 | 0 | 0 | 0 | 0 | 0 | 1,626 |
| | 7 | | Santa María Chiquimula | 730 | 975 | 564 | 545 | 548 | 0 | 0 | 0 | 0 | 0 | 0 | 0 | 3,362 |
| | 8 | | Totonicapán | 4,420 | 4,097 | 3,758 | 3,339 | 3,169 | 0 | 0 | 0 | 0 | 0 | 0 | 0 | 18,783 |
| 22 | | | Zacapa | 12,155 | 13,028 | 10,181 | 7,213 | 7,434 | 0 | 0 | 0 | 0 | 0 | 0 | 0 | 50,013 |
| | 1 | | Cabañas | 713 | 749 | 613 | 492 | 525 | 0 | 0 | 0 | 0 | 0 | 0 | 0 | 3,092 |
| | 2 | | Estanzuela | 718 | 753 | 560 | 540 | 569 | 0 | 0 | 0 | 0 | 0 | 0 | 0 | 3,140 |
| | 3 | | Guadán | 1,608 | 2,119 | 1,645 | 1,005 | 1,091 | 0 | 0 | 0 | 0 | 0 | 0 | 0 | 7,468 |
| | 4 | | Huité | 353 | 430 | 360 | 200 | 210 | 0 | 0 | 0 | 0 | 0 | 0 | 0 | 1,553 |
| | 5 | | La Unión | 1,026 | 1,183 | 810 | 454 | 494 | 0 | 0 | 0 | 0 | 0 | 0 | 0 | 3,967 |
| | 6 | | Río Honda | 1,224 | 965 | 624 | 430 | 495 | 0 | 0 | 0 | 0 | 0 | 0 | 0 | 3,738 |
| | 7 | | San Diego | 528 | 568 | 672 | 497 | 306 | 0 | 0 | 0 | 0 | 0 | 0 | 0 | 2,173 |
| | 8 | | San Jorge | 801 | 702 | 630 | 684 | 546 | 0 | 0 | 0 | 0 | 0 | 0 | 0 | 3,363 |
| | 9 | | Teculután | 1,267 | 1,407 | 1,148 | 743 | 769 | 0 | 0 | 0 | 0 | 0 | 0 | 0 | 5,334 |
| | 10 | | Usulután | 712 | 753 | 539 | 322 | 343 | 0 | 0 | 0 | 0 | 0 | 0 | 0 | 2,636 |
| | 11 | | Zacapa | 3,205 | 3,432 | 2,680 | 2,144 | 2,088 | 0 | 0 | 0 | 0 | 0 | 0 | 0 | 13,549 |


Jennifer Patricia Balcárcel de León
 Gestor de Registro Central de las Personas I
Registro Central de las Personas
 Sede Central, Guatemala, Guatemala


Lic. Rafael Arturo Andrade Barillas
 Jefe de Registro Civil de las Personas
Registro Central de las Personas
 Sede Central, RENAP, Guatemala, Guatemala


Lic. Juan Fermín Toledo Montenegro
 Subdirector de Registro Central de las Personas
Registro Central de las Personas
 Sede Central, RENAP, Guatemala, Guatemala



Lic. Juan Fermín Toledo Montenegro
 Subdirector de Registro Central de las Personas
Registro Central de las Personas
 Sede Central, RENAP, Guatemala, Guatemala


ANEXO IX

REGISTRO CENTRAL DE LAS PERSONAS
CERTIFICACIONES DE HECHOS Y ACTOS REGISTRALES EMITIDAS EN LA REPÚBLICA DE GUATEMALA Y CONSULADOS
DESGLOSE POR EVENTO AÑO 2021
AÑO 2021
MES REPORTADO: MAYO

| Evento | Enero | Febrero | Marzo | Abril | Mayo | Junio | Julio | Agosto | Septiembre | Octubre | Noviembre | Diciembre | Total |
|--|----------------|----------------|----------------|----------------|----------------|----------|----------|----------|------------|----------|-----------|-----------|------------------|
| Total general | 390,115 | 520,752 | 564,203 | 488,852 | 395,238 | 0 | 0 | 0 | 0 | 0 | 0 | 0 | 2,359,160 |
| Extranjero | | | | | | | | | | | | | |
| 1 NACIMIENTOS | 1,896 | 2,644 | 3,491 | 3,528 | 3,465 | 0 | 0 | 0 | 0 | 0 | 0 | 0 | 15,024 |
| República de Guatemala | | | | | | | | | | | | | |
| 1 Certificaciones de Inscripción de Nacimiento | 316,784 | 448,843 | 489,744 | 407,590 | 319,142 | 0 | 0 | 0 | 0 | 0 | 0 | 0 | 1,982,103 |
| 2 Certificación de las demás inscripciones registrales | 40,791 | 39,401 | 39,266 | 42,342 | 41,235 | 0 | 0 | 0 | 0 | 0 | 0 | 0 | 203,035 |
| 3 Certificaciones del Documento Personal de Identificación -DPI- | 20,322 | 16,941 | 20,294 | 22,954 | 20,936 | 0 | 0 | 0 | 0 | 0 | 0 | 0 | 101,447 |
| 4 Constancia registral | 8,166 | 11,042 | 9,357 | 10,086 | 8,105 | 0 | 0 | 0 | 0 | 0 | 0 | 0 | 46,756 |
| 5 Copia Certificada del Asiento de Libro | 907 | 953 | 894 | 925 | 1,007 | 0 | 0 | 0 | 0 | 0 | 0 | 0 | 4,686 |
| 6 Constancia negativa | 842 | 597 | 776 | 979 | 828 | 0 | 0 | 0 | 0 | 0 | 0 | 0 | 4,022 |
| 7 Certificaciones de Inscripción de Extranjero Domiciliado | 375 | 275 | 350 | 427 | 469 | 0 | 0 | 0 | 0 | 0 | 0 | 0 | 1,896 |
| 8 Otros | 24 | 49 | 27 | 15 | 37 | 0 | 0 | 0 | 0 | 0 | 0 | 0 | 152 |
| 9 Constancia de negativa de emisión del Documento Personal de Identificación DPI | 8 | 7 | 4 | 6 | 14 | 0 | 0 | 0 | 0 | 0 | 0 | 0 | 39 |

1 
Jennifer Patricia Balcárcel de León
 Gestor de Registro Central de Las Personas I
 Registro Central de las Personas
 Sede Central, Guatemala, Guatemala

1 
Lic. Rafael Arturo Andrade Barillas
 Jefe de Registro Civil de las Personas
 Registro Central de las Personas
 Sede Central, Guatemala, Guatemala



 Licenciado Juan Rambo Tolosa, Montaña
 Subdirector de Registro Civil de las Personas
 Registro Central de las Personas
 Sede Central, Guatemala, Guatemala

1 
Firma y sello del Registrador Central de las Personas
 Registrador Central de las Personas
 Registro Central de las Personas
 Sede Central, RENAP, Guatemala, Guatemala

ANEXO X

**REGISTRO CENTRAL DE LAS PERSONAS
CERTIFICACIONES DE HECHOS Y ACTOS REGISTRABLES EMITIDAS POR LA VÍA ELECTRÓNICA
DESGLÓSE POR EVENTO
AÑO 2021
MES REPORTADO: MAYO**

| Evento | Enero | Febrero | Marzo | Abril | Mayo | Junio | Julio | Agosto | Septiembre | Octubre | Noviembre | Diciembre | Total |
|--|----------------|----------------|---------------|---------------|---------------|----------|----------|----------|------------|----------|-----------|-----------|----------------|
| Total general | 116,452 | 105,884 | 89,796 | 73,943 | 73,954 | 0 | 0 | 0 | 0 | 0 | 0 | 0 | 460,029 |
| 1 Certificación de Extranjera Domiciliado | 38 | 34 | 34 | 27 | 24 | 0 | 0 | 0 | 0 | 0 | 0 | 0 | 157 |
| 2 Certificación de la Inscripción de Cambio de Nombre que Consta en el SIRECI | 12 | 15 | 11 | 12 | 15 | 0 | 0 | 0 | 0 | 0 | 0 | 0 | 65 |
| 3 Certificación de la inscripción de Divorcio del Libro digitada en el SIRECI | 3 | 3 | 1 | 0 | 1 | 0 | 0 | 0 | 0 | 0 | 0 | 0 | 8 |
| 4 Certificación de la inscripción de Divorcio que consta en el SIRECI | 109 | 83 | 104 | 109 | 97 | 0 | 0 | 0 | 0 | 0 | 0 | 0 | 502 |
| 5 Certificación de la inscripción de Guatemalteco de Origen del Libro digitada en el SIRECI | 15 | 16 | 29 | 30 | 29 | 0 | 0 | 0 | 0 | 0 | 0 | 0 | 119 |
| 6 Certificación de la inscripción de Guatemalteco de Origen que consta en SIRECI | 14 | 16 | 23 | 17 | 22 | 0 | 0 | 0 | 0 | 0 | 0 | 0 | 92 |
| 7 Certificación de la inscripción de Guatemalteco Naturalizado del Libro digitada en el SIRECI | 21 | 26 | 26 | 29 | 30 | 0 | 0 | 0 | 0 | 0 | 0 | 0 | 132 |
| 8 Certificación de la inscripción de Guatemalteco Naturalizado que consta en el SIRECI | 3 | 5 | 6 | 7 | 7 | 0 | 0 | 0 | 0 | 0 | 0 | 0 | 28 |
| 9 Certificación de la inscripción de Identificación de Persona del Libro Digitada en el SIRECI | 0 | 1 | 1 | 0 | 1 | 0 | 0 | 0 | 0 | 0 | 0 | 0 | 3 |
| 10 Certificación de la inscripción de Identificación de Persona que Consta en el SIRECI | 37 | 36 | 32 | 36 | 33 | 0 | 0 | 0 | 0 | 0 | 0 | 0 | 174 |
| 11 Certificación de la inscripción de Reconocimiento que Consta en el SIRECI | 4 | 1 | 4 | 6 | 1 | 0 | 0 | 0 | 0 | 0 | 0 | 0 | 16 |
| 12 Certificación de la inscripción de Unión de Hecho del Libro Digitada en el SIRECI | 0 | 4 | 1 | 1 | 4 | 0 | 0 | 0 | 0 | 0 | 0 | 0 | 10 |
| 13 Certificación de la inscripción de Unión de Hecho que Consta en el SIRECI | 18 | 8 | 22 | 14 | 23 | 0 | 0 | 0 | 0 | 0 | 0 | 0 | 85 |
| 14 Certificación de Matrimonio de Sistema | 2,632 | 2,289 | 2,537 | 2,318 | 2,435 | 0 | 0 | 0 | 0 | 0 | 0 | 0 | 12,211 |
| 15 Certificado de Defunción de Sistema | 2,924 | 2,887 | 2,915 | 2,808 | 2,847 | 0 | 0 | 0 | 0 | 0 | 0 | 0 | 14,381 |
| 16 Certificado Defunción de Libro | 0 | 0 | 0 | 2 | 1 | 0 | 0 | 0 | 0 | 0 | 0 | 0 | 3 |
| 17 Certificado de Dpi | 1,700 | 1,563 | 1,585 | 2,085 | 1,407 | 0 | 0 | 0 | 0 | 0 | 0 | 0 | 8,340 |
| 18 Certificado de Nacimiento de Libro | 78,230 | 60,895 | 59,014 | 50,181 | 48,864 | 0 | 0 | 0 | 0 | 0 | 0 | 0 | 297,184 |
| 19 Certificado de Nacimiento de Sistema | 30,137 | 37,478 | 22,898 | 15,795 | 17,524 | 0 | 0 | 0 | 0 | 0 | 0 | 0 | 123,832 |
| 20 Certificado Matrimonio de Libro | 179 | 149 | 148 | 141 | 248 | 0 | 0 | 0 | 0 | 0 | 0 | 0 | 865 |
| 21 Partida de Nacimiento | 376 | 375 | 405 | 325 | 334 | 0 | 0 | 0 | 0 | 0 | 0 | 0 | 1,815 |
| 22 Certificación de Adopción de Libro | 0 | 0 | 0 | 0 | 1 | 0 | 0 | 0 | 0 | 0 | 0 | 0 | 1 |
| 23 Certificación de Adopción de Sistema | 0 | 0 | 0 | 0 | 4 | 0 | 0 | 0 | 0 | 0 | 0 | 0 | 4 |
| 24 Certificación de Cambio de Régimen Matrimonial de Sistema | 0 | 0 | 0 | 0 | 1 | 0 | 0 | 0 | 0 | 0 | 0 | 0 | 1 |
| 25 Certificación de Capitulaciones Matrimoniales de Sistema | 0 | 0 | 0 | 0 | 1 | 0 | 0 | 0 | 0 | 0 | 0 | 0 | 1 |


1 
Jennifer Patricia Balcárcel de León
 Gestor de Registro Central de las Personas I
Registro Central de las Personas
 Sede Central, Guatemala, Guatemala

1 
Lic. Rafael Arturo Andrade Barillas
 Jefe de Registro Civil de las Personas
Registro Central de las Personas
 Sede Central, Guatemala, Guatemala

1 
Lic. Juan Carlos Rodríguez
 Registrador Central de las Personas
Registro Central de las Personas
 Sede Central, RENAP, Guatemala, Guatemala

Guatemala, 2 de julio de 2021
Oficio No. RCP-P-342-2021

Licenciado
Rudy Noé Mazariegos Lemus
Director de Gestión y Control Interno
Registro Nacional de las Personas -RENAP-
Su Despacho



Licenciado Mazariegos Lemus:

Respetuosamente nos dirigimos a usted en seguimiento al **MEMORÁNDUM DGCI-SPFI-DPP-001-2021**, de fecha 5 de enero del presente año, con asunto **“INFORMES DE EJECUCIÓN DE METAS FÍSICAS INSTITUCIONALES 2021”**, mediante el cual remite la calendarización para la entrega de los informes 2021.


En cumplimiento a lo anterior, nos permitimos remitir los informes de ejecución del mes de **junio del 2021**, de la siguiente forma:

- Informe de Reprogramación de metas físicas institucionales (**Anexo I**)
- Informe de ejecución mensual de metas físicas institucionales (**Anexo II**)
- Informe de seguimiento temático institucional (**Anexo III**)
- Informe de seguimiento temático institucional de inscripciones de hechos y actos registrales realizadas por departamento y municipio (**Anexo IV**)
- Informe de seguimiento temático institucional de inscripciones de nacimiento realizadas por departamento y municipio (**Anexo V**)
- Informe de seguimiento temático institucional de inscripciones extemporáneas de nacimiento realizadas por departamento y municipio (**Anexo VI**)
- Informe de seguimiento temático institucional por evento de las inscripciones de hechos y actos registrales, en los cuales se registre el pueblo de la población beneficiada (**Anexo VII**)
- Informe de seguimiento temático institucional de certificaciones de hechos y actos registrales emitidas, desglosada por país, departamento y municipio (**Anexo VIII**)
- Informe de seguimiento temático institucional de certificaciones de hechos y actos registrales emitidas en la República de Guatemala y Consulados, desglosada por evento (**Anexo IX**)
- Informe de seguimiento temático institucional de certificaciones de hechos y actos registrales emitidas por la vía electrónica, desglosada por evento (**Anexo X**)

Por lo que se remite el presente para los efectos que se consideren pertinentes.

Sin otro particular, nos suscribimos.

Atentamente


RENAP
Licda. Jennifer Patricia Balcárcel de León
Gestor de Registro Central de las Personas I
Registro Central de las Personas
Sede Central, Guatemala, Guatemala

1

RENAP
Lic. Rafael Arturo Andrade Barillas
Jefe de Registro Civil de las Personas
Registro Central de las Personas
Sede Central, RENAP, Guatemala, Guatemala

Vo.Bo.


Licenciado Juan Ramón Toledo Montenegro
Subdirector de Registro Central de las Personas
Registro Central de las Personas
Sede Central, RENAP, Guatemala, Guatemala



RENAP
Caron Cirilia Estelina Bapistume
Registrador Central de las Personas
Registro Central de las Personas
Sede Central, RENAP, Guatemala, Guatemala

C.C. Archivo
COGS/erbh

ANEXO I

REGISTRO CENTRAL DE LAS PERSONAS
REPROGRAMACIÓN DE METAS FÍSICAS INSTITUCIONALES 2021
MES REPORTADO: JUNIO


| No. | Nombre de la Meta | Cantidad programada | Reprogramación requerida | Nueva programación | Justificación |
|-----|---|---------------------|--------------------------|--------------------|---|
| 1 | Dirección y Coordinación | 1 | | 1 | |
| 1.1 | Dirección y Coordinación | 1 | 0 | 1 | |
| 2 | Inscripciones de hechos y actos registrales realizadas. | 49,456 | 2,735 | 52,191 | Se solicita una reprogramación con la cantidad de 2,735, en virtud que la cantidad programada inicialmente de 49,456 fue superada por lo ejecutado en el mes de junio, por lo cual se presenta la nueva programación con la cantidad de 52,191. |
| 2.1 | Inscripciones de hechos y actos registrales realizadas. | 49,456 | 2,735 | 52,191 | |
| 3 | Certificaciones de hechos y actos registrales emitidas. | 468,954 | 6,709 | 475,663 | Se solicita una reprogramación con la cantidad de 6,709, en virtud que la cantidad programada inicialmente de 468,954 fue superada por lo ejecutado en el mes de junio, por lo cual se presenta la nueva programación con la cantidad de 475,663. |
| 3.1 | Certificaciones de hechos y actos registrales emitidas. | 468,954 | 6,709 | 475,663 | |



RENAP
 Licda. Jennifer Patricia Balcárcel de León
 Gestor de Registro Central de las Personas I
 Registro Central de las Personas
 Sede Central, Guatemala, Guatemala



RENAP
 Lic. Rafael Arturo Andrade Barillas
 Jefe de Registro Civil de las Personas
 Registro Central de las Personas
 Sede Central, RENAP, Guatemala, Guatemala



RENAP
 Licenciado Juan Ramiro Toledo Montenegro
 Subdirector de Registro Central de las Personas
 Registro Central de las Personas
 Sede Central, RENAP, Guatemala, Guatemala




RENAP
 Caren Orfilla Guzmán Sagastume
 Registrador Central de las Personas
 Registro Central de las Personas
 Sede Central, RENAP, Guatemala, Guatemala

Firma y sello de la máxima autoridad de la dependencia

ANEXO II

REGISTRO CENTRAL DE LAS PERSONAS
INFORME DE EJECUCIÓN MENSUAL DE METAS FÍSICAS INSTITUCIONALES 2021
MES REPORTADO: JUNIO

| No. | Nombre de la Meta | Cantidad programada | Cantidad ejecutada | Medios de Verificación | Observaciones |
|-----|---|---------------------|--------------------|---|---------------|
| 1 | Dirección y Coordinación | 1 | 1 | Matriz de seguimiento al Plan Operativo Anual del Registro Central de las Personas, correspondiente al mes de junio. | |
| 1.1 | Dirección y Coordinación | 1 | 1 | | |
| 2 | Inscripciones de hechos y actos registrales realizadas. | 52,191 | 52,191 | Dicha información fue proporcionada por personal de la Dirección de Informática y Estadística vía correo electrónico con fecha 1 de julio del año 2021. | |
| 2.1 | Inscripciones de hechos y actos registrales realizadas. | 52,191 | 52,191 | | |
| 3 | Certificaciones de hechos y actos registrales emitidas. | 475,663 | 475,663 | Información generada a través de los reportes creados por la Dirección de Informática y Estadística, en el siguiente link: http://reportes.renap.local/ReportesRENAP/Pages/Folder.aspx?ItemPath=%2FCertificaciones&ViewMode=List | |
| 3.1 | Certificaciones de hechos y actos registrales emitidas. | 475,663 | 475,663 | | |




Licda. Jennifer Patricia Balcárcel de León
 Gestor de Registro Central de las Personas I
 Registro Central de las Personas
 Sede Central, Guatemala, Guatemala



Lic. Rafael Arturo Andrade Barillas
 Jefe de Registro Civil de las Personas
 Registro Central de las Personas
 Sede Central, RENAP, Guatemala, Guatemala



Licenciado Juan Ramón Toledo Montenegro
 Subdirector de Registro Central de las Personas
 Registro Central de las Personas
 Sede Central, RENAP, Guatemala, Guatemala




Caren Orfina Guzmán Sagastume
 Registradora Central de las Personas
 Registro Central de las Personas
 Sede Central, RENAP, Guatemala, Guatemala

Firma y sello de la máxima autoridad de la dependencia

ANEXO III

**REGISTRO CENTRAL DE LAS PERSONAS
 INFORME DE SEGUIMIENTO TEMÁTICO INSTITUCIONAL 2021
 MES REPORTADO: JUNIO**

| No. | Meta | Meta | | | Sexo | | | | Población beneficiada | | | | | | Pueblo | | | | | | | | |
|------------------------|---|------------------|--------------|--------------|----------------|---------|---------|-------------|-----------------------|--------|-------|--------|----------|---------|--------------|-------------|--------|-------|-------|----------|------------------|------------|--------|
| | | Unidad de medida | Meta inicial | Meta vigente | Meta ejecutada | Mujeres | Hombres | No definido | Total | Niñez | | | Juventud | Adultos | Tercera Edad | No definido | Total | Maya | Xinca | Garifuna | Mestizos/Ladinos | No indican | Total |
| | | | | | | | | | | 0 - 2 | 3 - 5 | 6 - 13 | | | | | | | | | | | |
| 2 | Inscripciones de hechos y actos registrales realizadas. | Registro | 641,851 | 641,851 | 52,191 | 21,172 | 30,415 | 604 | 52,191 | 31,592 | 974 | 849 | 5,913 | 6,066 | 6,264 | 533 | 52,191 | 1,680 | 23 | 5 | 10,100 | 40,383 | 52,191 |
| 2.1 | Inscripciones de hechos y actos registrales realizadas. | Registro | 641,851 | 641,851 | 52,191 | 21,172 | 30,415 | 604 | 52,191 | 31,592 | 974 | 849 | 5,913 | 6,066 | 6,264 | 533 | 52,191 | 1,680 | 23 | 5 | 10,100 | 40,383 | 52,191 |
| Objetivos | | | | | | | | | | | | | | | | | | | | | | | |
| Resultados alcanzados | | 1 | | | | | | | | | | | | | | | | | | | | | |
| | | 2 | | | | | | | | | | | | | | | | | | | | | |
| Obstáculos encontrados | | 1 | | | | | | | | | | | | | | | | | | | | | |
| | | 2 | | | | | | | | | | | | | | | | | | | | | |
| Observaciones | | | | | | | | | | | | | | | | | | | | | | | |




Licda. Jennifer Patricia Balcárcel de León
 Gestor de Registro Central de las Personas I
 Registro Central de las Personas
 Sede Central, Guatemala, Guatemala



Lic. Rafael Arturo Andrade Barillas
 Jefe de Registro Civil de las Personas
 Registro Central de las Personas
 Sede Central, RENAP, Guatemala, Guatemala



Licenciado Juan Ramiro Toledo Montenegro
 Subdirector de Registro Central de las Personas
 Registro Central de las Personas
 Sede Central, RENAP, Guatemala, Guatemala



Caren Ortiz Guzmán Bagastume
 Registrador Central de las Personas
 Registro Central de las Personas
 Sede Central, RENAP, Guatemala, Guatemala

Firma y sello de la máxima autoridad de la dependencia

ANEXO IV

REGISTRO CENTRAL DE LAS PERSONAS
SEGUIMIENTO TEMÁTICO INSTITUCIONAL 2021
INSCRIPCIONES DE HECHOS Y ACTOS REGISTRALES REALIZADAS
MES REPORTADO: JUNIO

| D | M | Departamento / municipio | Sexo | | | | Población beneficiada | | | | | | | | | | | | | |
|----|----|-------------------------------|---------------|---------------|-------------|---------------|-----------------------|------------|------------|--------------|--------------|-------------|-----------|--------------|------------|----------|------------------|------------|--------------|--------------|
| | | | Mujeres | Hombres | No definido | Total | Edad | | | | | Pueblo | | | | | | | | |
| | | | | | | | Niñez | | Juventud | Adultos | Tercera Edad | No definido | Total | Maya | Xinca | Garífuna | Mestizos/Ladinos | No indican | Total | |
| | | REPÚBLICA DE GUATEMALA | 21,172 | 30,415 | 404 | 52,191 | 31,592 | 974 | 849 | 5,913 | 4,044 | | | | | | | | | 4,244 |
| 1 | | ALTA VERAPAZ | 1,649 | 2,247 | 12 | 3,928 | 2,917 | 54 | 31 | 418 | 253 | 249 | 4 | 3,928 | 243 | 0 | 0 | 81 | 3,404 | 3,928 |
| 2 | 1 | CHAHAL | 19 | 36 | 0 | 55 | 32 | 0 | 1 | 7 | 10 | 5 | 0 | 55 | 6 | 0 | 0 | 1 | 48 | 55 |
| 3 | 2 | CHISEC | 85 | 145 | 0 | 230 | 162 | 2 | 3 | 37 | 19 | 7 | 0 | 230 | 10 | 0 | 0 | 3 | 217 | 230 |
| 4 | 3 | COBÁN | 386 | 486 | 3 | 875 | 669 | 12 | 7 | 70 | 53 | 61 | 3 | 875 | 33 | 0 | 0 | 32 | 810 | 875 |
| 5 | 4 | FRAY BARTOLOMÉ DE LAS CASAS | 180 | 277 | 0 | 457 | 349 | 8 | 3 | 61 | 21 | 15 | 0 | 457 | 29 | 0 | 0 | 11 | 417 | 457 |
| 6 | 5 | LANGÜIN | 17 | 40 | 0 | 57 | 43 | 2 | 0 | 7 | 2 | 2 | 1 | 57 | 8 | 0 | 0 | 0 | 49 | 57 |
| 7 | 6 | PANZÓS | 108 | 142 | 2 | 252 | 196 | 5 | 2 | 25 | 18 | 6 | 0 | 252 | 13 | 0 | 0 | 1 | 238 | 252 |
| 8 | 7 | RAXRUHÁ | 40 | 63 | 0 | 103 | 61 | 3 | 0 | 22 | 12 | 5 | 0 | 103 | 14 | 0 | 0 | 4 | 85 | 103 |
| 9 | 8 | SAN CRISTÓBAL VERAPAZ | 74 | 152 | 0 | 226 | 140 | 0 | 0 | 43 | 26 | 17 | 0 | 226 | 25 | 0 | 0 | 7 | 194 | 226 |
| 10 | 9 | SAN JUAN CHAMELCO | 61 | 97 | 0 | 158 | 87 | 1 | 0 | 35 | 14 | 21 | 0 | 158 | 28 | 0 | 0 | 11 | 119 | 158 |
| 11 | 10 | SAN MIGUEL TUCURÚ | 58 | 73 | 1 | 132 | 110 | 4 | 2 | 6 | 7 | 3 | 0 | 132 | 4 | 0 | 0 | 0 | 128 | 132 |
| 12 | 11 | SAN PEDRO CARCHÁ | 227 | 257 | 4 | 488 | 377 | 10 | 9 | 34 | 19 | 39 | 0 | 488 | 23 | 0 | 0 | 1 | 464 | 488 |
| 13 | 12 | SANTA CATALINA LA TINTA | 111 | 164 | 0 | 275 | 217 | 5 | 0 | 18 | 18 | 17 | 0 | 275 | 16 | 0 | 0 | 1 | 258 | 275 |
| 14 | 13 | SANTA CRUZ VERAPAZ | 42 | 58 | 0 | 100 | 69 | 1 | 1 | 10 | 6 | 13 | 0 | 100 | 8 | 0 | 0 | 2 | 90 | 100 |
| 15 | 14 | SANTA MARÍA CAHABÓN | 91 | 72 | 1 | 164 | 148 | 0 | 1 | 1 | 6 | 8 | 0 | 164 | 1 | 0 | 0 | 0 | 163 | 164 |
| 16 | 15 | SENAHÚ | 78 | 114 | 1 | 193 | 152 | 0 | 1 | 16 | 11 | 13 | 0 | 193 | 9 | 0 | 0 | 1 | 183 | 193 |
| 17 | 16 | TACTIC | 42 | 59 | 0 | 101 | 55 | 0 | 1 | 24 | 9 | 12 | 0 | 101 | 14 | 0 | 0 | 5 | 82 | 101 |
| | 17 | TAMAHÚ | 30 | 32 | 0 | 62 | 50 | 3 | 0 | 2 | 2 | 5 | 0 | 62 | 2 | 0 | 0 | 1 | 59 | 62 |
| 2 | | BAJA VERAPAZ | 361 | 471 | 4 | 836 | 590 | 10 | 5 | 91 | 62 | 72 | 6 | 836 | 30 | 0 | 0 | 90 | 716 | 836 |
| 1 | 1 | CUBULCO | 48 | 51 | 0 | 99 | 80 | 1 | 0 | 2 | 3 | 13 | 0 | 99 | 3 | 0 | 0 | 2 | 94 | 99 |
| 2 | 2 | GRANADOS | 10 | 17 | 0 | 27 | 15 | 0 | 0 | 2 | 6 | 3 | 1 | 27 | 0 | 0 | 0 | 11 | 16 | 27 |
| 3 | 3 | PURULHÁ | 76 | 81 | 2 | 159 | 131 | 1 | 0 | 10 | 10 | 5 | 2 | 159 | 11 | 0 | 0 | 1 | 147 | 159 |
| 4 | 4 | RABINAL | 46 | 42 | 1 | 89 | 54 | 0 | 1 | 11 | 8 | 14 | 1 | 89 | 6 | 0 | 0 | 7 | 76 | 89 |
| 5 | 5 | SALAMÁ | 137 | 184 | 1 | 322 | 245 | 5 | 4 | 27 | 18 | 22 | 1 | 322 | 5 | 0 | 0 | 49 | 268 | 322 |
| 6 | 6 | SAN JERÓNIMO | 19 | 31 | 0 | 50 | 25 | 2 | 0 | 10 | 8 | 5 | 0 | 50 | 1 | 0 | 0 | 11 | 38 | 50 |
| 7 | 7 | SAN MIGUEL CHICAJ | 19 | 51 | 0 | 70 | 26 | 0 | 0 | 28 | 7 | 9 | 0 | 70 | 4 | 0 | 0 | 6 | 60 | 70 |
| 8 | 8 | SANTA CRUZ EL CHOL | 6 | 14 | 0 | 20 | 14 | 1 | 0 | 1 | 2 | 1 | 1 | 20 | 0 | 0 | 0 | 3 | 17 | 20 |
| 3 | | CHIMALTENANGO | 881 | 1,212 | 2 | 2,095 | 1,352 | 12 | 11 | 254 | 204 | 253 | 7 | 2,095 | 124 | 0 | 0 | 151 | 1,820 | 2,095 |
| 1 | 1 | ACATENANGO | 18 | 27 | 0 | 45 | 23 | 0 | 1 | 4 | 9 | 8 | 0 | 45 | 3 | 0 | 0 | 4 | 38 | 45 |
| 2 | 2 | CHIMALTENANGO | 307 | 376 | 1 | 684 | 469 | 4 | 3 | 60 | 61 | 83 | 4 | 684 | 13 | 0 | 0 | 64 | 607 | 684 |
| 3 | 3 | EL TEJAR | 17 | 25 | 0 | 42 | 21 | 2 | 0 | 6 | 8 | 5 | 0 | 42 | 0 | 0 | 0 | 14 | 28 | 42 |
| 4 | 4 | PARRAMOS | 11 | 19 | 0 | 30 | 16 | 0 | 0 | 7 | 2 | 3 | 2 | 30 | 0 | 0 | 0 | 4 | 26 | 30 |
| 5 | 5 | PATZICIA | 43 | 51 | 1 | 95 | 62 | 1 | 0 | 7 | 10 | 15 | 0 | 95 | 2 | 0 | 0 | 0 | 93 | 95 |
| 6 | 6 | PATZÚN | 54 | 88 | 0 | 142 | 75 | 0 | 0 | 26 | 17 | 24 | 0 | 142 | 27 | 0 | 0 | 4 | 111 | 142 |
| 7 | 7 | POCHUITA | 8 | 20 | 0 | 28 | 20 | 0 | 0 | 2 | 5 | 1 | 0 | 28 | 0 | 0 | 0 | 7 | 21 | 28 |
| 8 | 8 | SAN ANDRÉS ITZAPA | 20 | 38 | 0 | 58 | 32 | 0 | 0 | 10 | 9 | 7 | 0 | 58 | 3 | 0 | 0 | 9 | 46 | 58 |
| 9 | 9 | SAN JOSÉ POAQUIL | 37 | 47 | 0 | 84 | 47 | 1 | 0 | 12 | 13 | 11 | 0 | 84 | 14 | 0 | 0 | 1 | 69 | 84 |
| 10 | 10 | SAN JUAN COMALAPA | 46 | 71 | 0 | 117 | 68 | 0 | 1 | 15 | 11 | 22 | 0 | 117 | 14 | 0 | 0 | 3 | 100 | 117 |
| 11 | 11 | SAN MARÍN JILOTEPEQUE | 58 | 114 | 0 | 172 | 101 | 0 | 3 | 34 | 9 | 24 | 1 | 172 | 5 | 0 | 0 | 6 | 161 | 172 |
| 12 | 12 | SAN PEDRO HEROCAPÁ | 34 | 35 | 0 | 69 | 37 | 1 | 0 | 7 | 12 | 12 | 0 | 69 | 2 | 0 | 0 | 6 | 61 | 69 |
| 13 | 13 | SANTA APOLONIA | 29 | 47 | 0 | 76 | 52 | 0 | 1 | 13 | 4 | 6 | 0 | 76 | 10 | 0 | 0 | 4 | 62 | 76 |
| 14 | 14 | SANTA CRUZ BALANQUÍA | 10 | 24 | 0 | 34 | 13 | 0 | 0 | 10 | 4 | 5 | 0 | 34 | 6 | 0 | 0 | 2 | 26 | 34 |
| 15 | 15 | TECPÁN GUATEMALA | 171 | 197 | 0 | 368 | 292 | 3 | 1 | 32 | 20 | 20 | 0 | 368 | 21 | 0 | 0 | 9 | 338 | 368 |
| 16 | 16 | TASACOJA | 18 | 33 | 0 | 51 | 24 | 0 | 1 | 9 | 10 | 7 | 0 | 51 | 4 | 0 | 0 | 14 | 33 | 51 |
| 4 | | CHIQUIMULA | 597 | 812 | 17 | 1,426 | 944 | 23 | 22 | 147 | 130 | 144 | 16 | 1,426 | 2 | 0 | 0 | 324 | 1,098 | 1,426 |
| 1 | 1 | CAMOTÁN | 54 | 85 | 2 | 121 | 95 | 4 | 3 | 9 | 3 | 6 | 1 | 121 | 0 | 0 | 0 | 3 | 116 | 121 |
| 2 | 2 | CHIQUIMULA | 237 | 287 | 0 | 524 | 374 | 5 | 3 | 43 | 44 | 52 | 3 | 524 | 0 | 0 | 0 | 124 | 400 | 524 |
| 3 | 3 | CONCEPCIÓN LAS MINAS | 17 | 11 | 2 | 30 | 11 | 0 | 0 | 8 | 0 | 9 | 2 | 30 | 0 | 0 | 0 | 13 | 17 | 30 |
| 4 | 4 | ESQUIPULAS | 67 | 114 | 2 | 183 | 87 | 7 | 5 | 31 | 28 | 19 | 6 | 183 | 0 | 0 | 0 | 68 | 115 | 183 |
| 5 | 5 | IPALA | 19 | 36 | 6 | 61 | 17 | 1 | 3 | 5 | 17 | 15 | 3 | 61 | 0 | 0 | 0 | 27 | 34 | 61 |
| 6 | 6 | JOCOTÁN | 118 | 154 | 1 | 273 | 236 | 3 | 2 | 12 | 12 | 8 | 0 | 273 | 2 | 0 | 0 | 15 | 256 | 273 |
| 7 | 7 | OLOPA | 38 | 61 | 0 | 99 | 58 | 2 | 3 | 14 | 12 | 10 | 0 | 99 | 0 | 0 | 0 | 16 | 83 | 99 |
| 8 | 8 | QUEZALTEPEQUE | 14 | 27 | 0 | 41 | 14 | 0 | 0 | 12 | 7 | 7 | 1 | 41 | 0 | 0 | 0 | 26 | 15 | 41 |
| 9 | 9 | SAN JACINTO | 17 | 13 | 2 | 32 | 12 | 0 | 1 | 6 | 5 | 8 | 0 | 32 | 0 | 0 | 0 | 8 | 24 | 32 |
| 10 | 10 | SAN JOSÉ LA ARADA | 5 | 12 | 1 | 18 | 11 | 0 | 0 | 2 | 0 | 5 | 0 | 18 | 0 | 0 | 0 | 3 | 15 | 18 |
| 11 | 11 | SAN JUAN ERMITA | 11 | 32 | 1 | 44 | 29 | 1 | 2 | 5 | 2 | 5 | 0 | 44 | 0 | 0 | 0 | 11 | 33 | 44 |
| 5 | | EL PROGRESO | 194 | 312 | 2 | 510 | 298 | 4 | 4 | 65 | 64 | 72 | 1 | 510 | 0 | 0 | 0 | 173 | 337 | 510 |
| 1 | 1 | EL JICARO | 17 | 15 | 0 | 32 | 20 | 1 | 0 | 2 | 3 | 6 | 0 | 32 | 0 | 0 | 0 | 11 | 21 | 32 |
| 2 | 2 | GUASTATOYA | 87 | 124 | 0 | 211 | 152 | 1 | 1 | 17 | 20 | 19 | 1 | 211 | 0 | 0 | 0 | 54 | 157 | 211 |
| 3 | 3 | MORAZÁN | 6 | 20 | 0 | 26 | 6 | 1 | 0 | 9 | 5 | 5 | 0 | 26 | 0 | 0 | 0 | 14 | 12 | 26 |
| 4 | 4 | SAN AGUSTÍN ACASAGUASTLÁN | 42 | 52 | 1 | 95 | 49 | 1 | 1 | 18 | 11 | 15 | 0 | 95 | 0 | 0 | 0 | 41 | 54 | 95 |
| 5 | 5 | SAN ANTONIO LA PAZ | 8 | 21 | 0 | 29 | 18 | 0 | 0 | 3 | 5 | 3 | 0 | 29 | 0 | 0 | 0 | 9 | 20 | 29 |
| 6 | 6 | SAN CRISTÓBAL ACASAGUASTLÁN | 5 | 7 | 0 | 12 | 5 | 0 | 1 | 3 | 2 | 1 | 0 | 12 | 0 | 0 | 0 | 3 | 9 | 12 |
| 7 | 7 | SANARATE | 23 | 57 | 1 | 81 | 37 | 1 | 1 | 11 | 14 | 17 | 0 | 81 | 0 | 0 | 0 | 32 | 49 | 81 |
| 8 | 8 | SANSARE | 8 | 16 | 0 | 24 | 11 | 1 | 0 | 2 | 4 | 6 | 0 | 24 | 0 | 0 | 0 | 9 | 15 | 24 |
| 6 | | ESCUINTLA | 920 | 1,423 | 18 | 2,341 | 1,325 </ | | | | | | | | | | | | | |

**REGISTRO CENTRAL DE LAS PERSONAS
SEGUIMIENTO TEMÁTICO INSTITUCIONAL 2021
INSCRIPCIONES DE HECHOS Y ACTOS REGISTRALES REALIZADAS
MES REPORTADO: JUNIO**

| D | M | Departamento / municipio | Sexo | | No delirado | Total | Edad | | | | | | | | | | Pueblo | | | | |
|----|---|-----------------------------|---------|---------|-------------|-------|-------|-----|------|----------|---------|--------------|-------|-------|-------|----------|------------------|-------------|-------|--------------|--------------|
| | | | Mujeres | Hombres | | | Niños | | | Juventud | Adultos | Tercera Edad | Total | Maya | Xinca | Garífuna | Mestizos/Ladinos | No Indígena | Total | | |
| | | | | | | | 0-2 | 3-5 | 6-13 | | | | | | | | | | | 14 a 30 años | 31 a 40 años |
| 8 | | HUERTENANGO | 1,797 | 2,634 | 97 | 4,722 | 3,259 | 94 | 82 | 445 | 394 | 414 | 32 | 4,722 | 253 | 0 | 0 | 370 | 4,079 | 4,722 | |
| 1 | | AQUICATÁN | 67 | 80 | 1 | 148 | 101 | 2 | 2 | 14 | 13 | 16 | 0 | 148 | 12 | 0 | 0 | 3 | 133 | 148 | |
| 2 | | CHIANTLA | 121 | 154 | 4 | 279 | 222 | 6 | 7 | 19 | 9 | 16 | 0 | 279 | 0 | 0 | 0 | 39 | 240 | 279 | |
| 3 | | COLOTEANGO | 79 | 87 | 1 | 167 | 128 | 1 | 1 | 12 | 10 | 15 | 0 | 167 | 13 | 0 | 0 | 1 | 153 | 167 | |
| 4 | | CONCEPCIÓN HUISTA | 32 | 41 | 2 | 75 | 56 | 0 | 1 | 8 | 2 | 8 | 0 | 75 | 4 | 0 | 0 | 0 | 71 | 75 | |
| 5 | | CULCO | 71 | 104 | 2 | 177 | 116 | 11 | 7 | 12 | 12 | 19 | 0 | 177 | 1 | 0 | 0 | 36 | 140 | 177 | |
| 6 | | HUEHUETENANGO | 177 | 318 | 2 | 497 | 243 | 8 | 5 | 76 | 82 | 75 | 8 | 497 | 13 | 0 | 0 | 174 | 310 | 497 | |
| 7 | | JACALTEENANGO | 46 | 80 | 3 | 129 | 79 | 1 | 0 | 29 | 5 | 12 | 3 | 129 | 6 | 7 | 0 | 0 | 123 | 129 | |
| 8 | | LA DEMOCRACIA | 94 | 117 | 6 | 217 | 151 | 4 | 3 | 22 | 21 | 15 | 1 | 217 | 14 | 0 | 0 | 28 | 175 | 217 | |
| 9 | | LA LIBERTAD | 42 | 62 | 2 | 124 | 92 | 6 | 3 | 5 | 7 | 12 | 1 | 124 | 1 | 0 | 0 | 16 | 109 | 124 | |
| 10 | | MALACATANGIO | 39 | 45 | 1 | 85 | 51 | 2 | 2 | 8 | 8 | 12 | 2 | 85 | 2 | 0 | 0 | 19 | 64 | 85 | |
| 11 | | MENTÓN | 74 | 105 | 10 | 189 | 125 | 6 | 6 | 23 | 19 | 9 | 1 | 189 | 8 | 0 | 0 | 5 | 176 | 189 | |
| 12 | | PETATÁN | 11 | 12 | 0 | 23 | 16 | 1 | 3 | 0 | 0 | 3 | 0 | 23 | 0 | 0 | 0 | 1 | 22 | 23 | |
| 13 | | SAN ANTONIO HUISTA | 14 | 32 | 1 | 47 | 26 | 0 | 0 | 9 | 5 | 7 | 0 | 47 | 1 | 0 | 0 | 15 | 31 | 47 | |
| 14 | | SAN GASPAR DICHEL | 20 | 21 | 2 | 43 | 25 | 1 | 0 | 7 | 5 | 5 | 0 | 43 | 4 | 0 | 0 | 3 | 36 | 43 | |
| 15 | | SAN ILDEFONSO DIAHUACÁN | 82 | 95 | 4 | 181 | 142 | 1 | 2 | 7 | 13 | 15 | 1 | 181 | 5 | 0 | 0 | 2 | 174 | 181 | |
| 16 | | SAN JUAN AITÁN | 33 | 45 | 0 | 78 | 56 | 0 | 1 | 5 | 14 | 2 | 0 | 78 | 9 | 0 | 0 | 1 | 68 | 78 | |
| 17 | | SAN JUAN IXCOY | 42 | 49 | 4 | 95 | 58 | 4 | 5 | 8 | 4 | 16 | 0 | 95 | 3 | 0 | 0 | 1 | 91 | 95 | |
| 18 | | SAN MATEO MATÁN | 119 | 119 | 5 | 243 | 198 | 6 | 9 | 12 | 12 | 4 | 2 | 243 | 9 | 0 | 0 | 0 | 234 | 243 | |
| 19 | | SAN MIGUEL ACATÁN | 56 | 57 | 12 | 125 | 85 | 2 | 0 | 3 | 11 | 24 | 0 | 125 | 3 | 0 | 0 | 1 | 121 | 125 | |
| 20 | | SAN PEDRO NECTA | 38 | 68 | 2 | 108 | 71 | 1 | 1 | 10 | 10 | 14 | 1 | 108 | 12 | 0 | 0 | 5 | 91 | 108 | |
| 21 | | SAN PEDRO SOLOMA | 82 | 108 | 8 | 198 | 143 | 7 | 6 | 13 | 14 | 12 | 3 | 198 | 11 | 0 | 0 | 0 | 187 | 198 | |
| 22 | | SAN RAFAEL LA INDEPENDENCIA | 28 | 41 | 5 | 74 | 49 | 1 | 0 | 4 | 13 | 7 | 0 | 74 | 7 | 0 | 0 | 0 | 67 | 74 | |
| 23 | | SAN RAFAEL PEZAL | 17 | 38 | 1 | 56 | 35 | 4 | 0 | 7 | 8 | 2 | 0 | 56 | 9 | 0 | 0 | 0 | 47 | 56 | |
| 24 | | SAN SEBASTIÁN COATÁN | 38 | 43 | 1 | 82 | 66 | 0 | 0 | 5 | 3 | 8 | 0 | 82 | 8 | 0 | 0 | 0 | 74 | 82 | |
| 25 | | SAN SEBASTIÁN HUHUETENANGO | 51 | 73 | 1 | 125 | 94 | 2 | 0 | 13 | 8 | 7 | 1 | 125 | 14 | 0 | 0 | 0 | 111 | 125 | |
| 26 | | SANTA ANA HUISTA | 15 | 17 | 3 | 35 | 22 | 1 | 0 | 5 | 3 | 3 | 1 | 35 | 1 | 0 | 0 | 6 | 28 | 35 | |
| 27 | | SANTA BÁRBARA | 65 | 76 | 1 | 142 | 118 | 3 | 0 | 7 | 7 | 7 | 0 | 142 | 4 | 0 | 0 | 0 | 138 | 142 | |
| 28 | | SANTA CRUZ BARILLAS | 224 | 314 | 2 | 540 | 395 | 8 | 5 | 69 | 36 | 23 | 4 | 540 | 53 | 0 | 0 | 15 | 472 | 540 | |
| 29 | | SANTA EULALIA | 87 | 113 | 8 | 208 | 143 | 2 | 11 | 18 | 12 | 20 | 2 | 208 | 13 | 0 | 0 | 1 | 194 | 208 | |
| 30 | | SANTIAGO CHIMALTENANGO | 22 | 15 | 0 | 37 | 23 | 0 | 0 | 2 | 7 | 5 | 0 | 37 | 2 | 0 | 0 | 1 | 34 | 37 | |
| 31 | | TECTIÁN | 15 | 15 | 1 | 31 | 24 | 0 | 0 | 0 | 3 | 4 | 0 | 31 | 0 | 0 | 0 | 4 | 27 | 31 | |
| 32 | | TODOS SANTOS COCHUMATÁN | 52 | 52 | 0 | 104 | 67 | 2 | 2 | 7 | 12 | 14 | 0 | 104 | 11 | 0 | 0 | 0 | 93 | 104 | |
| 33 | | UNIÓN CANTREL | 18 | 38 | 2 | 58 | 39 | 3 | 0 | 6 | 6 | 3 | 1 | 58 | 0 | 0 | 0 | 13 | 45 | 58 | |
| 9 | | TEBAL | 488 | 747 | 40 | 1,275 | 725 | 32 | 29 | 181 | 187 | 137 | 24 | 1,275 | 29 | 0 | 0 | 4 | 1,211 | 1,275 | |
| 1 | | EL ESTOR | 92 | 121 | 0 | 213 | 129 | 8 | 3 | 31 | 31 | 11 | 0 | 213 | 14 | 0 | 0 | 3 | 196 | 213 | |
| 2 | | LIVINGSTON | 74 | 129 | 5 | 208 | 130 | 5 | 4 | 36 | 22 | 7 | 4 | 208 | 14 | 0 | 2 | 20 | 163 | 208 | |
| 3 | | LOS AMATES | 54 | 105 | 5 | 164 | 92 | 2 | 4 | 25 | 21 | 19 | 1 | 164 | 0 | 0 | 0 | 58 | 106 | 164 | |
| 4 | | MORALES | 99 | 160 | 4 | 263 | 131 | 8 | 15 | 35 | 36 | 33 | 5 | 263 | 0 | 0 | 1 | 83 | 179 | 263 | |
| 5 | | PUEBLO BARRIOS | 189 | 252 | 26 | 467 | 243 | 9 | 3 | 34 | 77 | 67 | 14 | 467 | 1 | 0 | 1 | 128 | 317 | 467 | |
| 10 | | JALAPA | 442 | 449 | 2 | 1,099 | 757 | 11 | 14 | 115 | 85 | 97 | 15 | 1,099 | 2 | 5 | 0 | 224 | 844 | 1,099 | |
| 1 | | JALAPA | 276 | 417 | 2 | 715 | 549 | 8 | 8 | 53 | 53 | 31 | 13 | 715 | 2 | 5 | 0 | 99 | 609 | 715 | |
| 2 | | MATAQUECUILTILA | 29 | 58 | 0 | 87 | 42 | 2 | 4 | 13 | 14 | 0 | 0 | 87 | 0 | 0 | 0 | 39 | 48 | 87 | |
| 3 | | MONJAS | 17 | 39 | 2 | 58 | 13 | 0 | 1 | 19 | 11 | 12 | 2 | 58 | 0 | 0 | 0 | 35 | 23 | 58 | |
| 4 | | SAN CARLOS ALZATATE | 17 | 19 | 0 | 36 | 30 | 0 | 0 | 2 | 2 | 2 | 0 | 36 | 0 | 0 | 0 | 4 | 32 | 36 | |
| 5 | | SAN LUIS JILOTEPECQUE | 22 | 30 | 2 | 54 | 27 | 0 | 2 | 8 | 4 | 13 | 0 | 54 | 0 | 0 | 0 | 7 | 47 | 54 | |
| 6 | | SAN MANUEL CHAPARRÓN | 4 | 11 | 0 | 17 | 7 | 0 | 0 | 4 | 3 | 3 | 0 | 17 | 0 | 0 | 0 | 10 | 7 | 17 | |
| 7 | | SAN PEDRO PINOLA | 55 | 75 | 2 | 132 | 89 | 1 | 1 | 17 | 2 | 22 | 0 | 132 | 0 | 0 | 0 | 32 | 100 | 132 | |
| 11 | | JUTIAPA | 522 | 771 | 29 | 1,312 | 741 | 9 | 8 | 154 | 172 | 184 | 24 | 1,312 | 2 | 8 | 0 | 399 | 903 | 1,312 | |
| 1 | | AGUA BLANCA | 32 | 32 | 2 | 64 | 27 | 0 | 0 | 9 | 5 | 15 | 0 | 64 | 0 | 0 | 0 | 20 | 36 | 64 | |
| 2 | | ASUNCIÓN MITA | 36 | 75 | 4 | 115 | 52 | 1 | 3 | 17 | 22 | 18 | 2 | 115 | 0 | 0 | 0 | 50 | 65 | 115 | |
| 3 | | ATESCATEMPA | 19 | 31 | 4 | 54 | 20 | 0 | 1 | 9 | 10 | 11 | 3 | 54 | 0 | 0 | 0 | 21 | 33 | 54 | |
| 4 | | COMAPA | 22 | 25 | 0 | 47 | 28 | 0 | 0 | 7 | 4 | 8 | 0 | 47 | 0 | 0 | 0 | 19 | 28 | 47 | |
| 5 | | CONGUACO | 16 | 44 | 2 | 62 | 32 | 0 | 0 | 12 | 10 | 7 | 1 | 62 | 0 | 0 | 0 | 24 | 38 | 62 | |
| 6 | | EL ADELANTE | 5 | 5 | 3 | 13 | 7 | 0 | 0 | 1 | 1 | 2 | 2 | 13 | 0 | 0 | 0 | 3 | 10 | 13 | |
| 7 | | EL PROGRESO | 33 | 47 | 1 | 81 | 32 | 0 | 0 | 10 | 22 | 14 | 1 | 81 | 0 | 1 | 0 | 33 | 47 | 81 | |
| 8 | | JALPATAGUA | 18 | 36 | 0 | 54 | 22 | 0 | 0 | 10 | 11 | 10 | 1 | 54 | 0 | 0 | 0 | 28 | 26 | 54 | |
| 9 | | JEREZ | 4 | 7 | 0 | 11 | 6 | 1 | 0 | 2 | 1 | 1 | 0 | 11 | 0 | 0 | 0 | 3 | 8 | 11 | |
| 10 | | JUTIAPA | 210 | 288 | 4 | 502 | 388 | 5 | 1 | 38 | 36 | 28 | 6 | 502 | 1 | 7 | 0 | 75 | 419 | 502 | |
| 11 | | MOYUTA | 34 | 42 | 8 | 84 | 42 | 1 | 1 | 7 | 15 | 16 | 2 | 84 | 0 | 0 | 0 | 29 | 55 | 84 | |
| 12 | | PASACCO | 7 | 17 | 2 | 24 | 13 | 0 | 1 | 3 | 2 | 6 | 1 | 24 | 1 | 0 | 0 | 9 | 16 | 24 | |
| 13 | | QUESADA | 12 | 44 | 2 | 58 | 17 | 0 | 0 | 12 | 12 | 17 | 0 | 58 | 0 | 0 | 0 | 35 | 23 | 58 | |
| 14 | | SAN JOSÉ ACATEMPA | 14 | 11 | 0 | 25 | 11 | 0 | 0 | 3 | 3 | 8 | 0 | 25 | 0 | 0 | 0 | 13 | 12 | 25 | |
| 15 | | SANTA CATARINA MITA | 25 | 42 | 3 | 70 | 30 | 1 | 1 | 11 | 11 | 14 | 2 | 70 | 0 | 0 | 0 | 22 | 48 | 70 | |
| 16 | | YUPILTEPECQUE | 16 | 18 | 3 | 37 | 23 | 0 | 0 | 2 | 5 | 4 | 3 | 37 | 0 | 0 | 0 | 10 | 27 | 37 | |
| 17 | | ZAPOTITLÁN | 9 | 7 | 1 | 17 | 11 | 0 | 0 | 1 | 2 | 3 | 0 | 17 | 0 | 0 | 0 | 5 | 12 | 17 | |
| 12 | | PETÉN | 788 | 1,171 | 37 | 2,004 | 1,254 | 49 | 40 | 277 | 219 | 149 | 18 | 2,004 | 50 | 0 | 0 | 411 | 1,543 | 2,004 | |
| 1 | | DOLORES | 39 | 73 | 1 | 113 | 66 | 5 | 0 | 18 | 10 | 11 | 3 | 113 | 1 | 0 | 0 | 34 | 78 | 113 | |
| 2 | | EL CHAL | 16 | 27 | 0 | 43 | 22 | 2 | 0 | 10 | 4 | 5 | 0 | 43 | 0 | 0 | 0 | 15 | 28 | 43 | |
| 3 | | FLORES | 36 | 94 | 4 | 134 | 51 | 1 | 5 | 23 | 33 | 16 | 5 | 1 | | | | | | | |

**REGISTRO CENTRAL DE LAS PERSONAS
SEGUIMIENTO TEMÁTICO INSTITUCIONAL 2021
INSCRIPCIONES DE HECHOS Y ACTOS REGISTRALES REALIZADAS
MES REPORTADO: JUNIO**

| D | M | Departamento / municipio | Sexo | | | | Población beneficiada | | | | | | | | | | Pueblo | | | |
|----|----|-----------------------------|--------------|--------------|-------------|--------------|-----------------------|-----------|-----------|--------------------------|-------------------------|-------------------------------------|-------------|--------------|------------|----------|----------|------------------|--------------|--------------|
| | | | Mujeres | Hombres | No definido | Total | Niñez | | | Juventud 14 a 30 años | Adultos 31 a 40 años | Tercera Edad 61 años en adelante | No definido | Total | Maya | Xinca | Garífuna | Mestizos/Ladinos | No indican | Total |
| | | | | | | | 0 - 2 | 3 - 5 | 6 - 13 | | | | | | | | | | | |
| 14 | | QUICHÉ | 1,544 | 2,092 | 41 | 3,497 | 2,586 | 53 | 49 | 470 | 290 | 267 | 24 | 3,497 | 301 | 1 | 0 | 134 | 3,263 | 3,497 |
| | 1 | CANILLA | 26 | 27 | 5 | 58 | 41 | 1 | 0 | 2 | 5 | 4 | 4 | 58 | 0 | 1 | 0 | 1 | 56 | 58 |
| | 2 | CHAJUL | 62 | 91 | 1 | 154 | 93 | 2 | 4 | 33 | 13 | 8 | 1 | 154 | 23 | 0 | 0 | 3 | 128 | 154 |
| | 3 | CHICAMÁN | 39 | 77 | 0 | 114 | 68 | 5 | 4 | 25 | 9 | 5 | 0 | 114 | 16 | 0 | 0 | 10 | 90 | 114 |
| | 4 | CHICHÉ | 52 | 80 | 0 | 132 | 104 | 2 | 1 | 10 | 6 | 9 | 0 | 132 | 5 | 0 | 0 | 3 | 124 | 132 |
| | 5 | CHICHICASTENANGO | 159 | 232 | 0 | 391 | 244 | 3 | 1 | 55 | 31 | 57 | 0 | 391 | 56 | 0 | 0 | 6 | 329 | 391 |
| | 6 | CHINIQUE | 20 | 27 | 0 | 47 | 33 | 0 | 0 | 12 | 1 | 1 | 0 | 47 | 3 | 0 | 0 | 1 | 43 | 47 |
| | 7 | CUNÉN | 80 | 91 | 3 | 174 | 137 | 2 | 2 | 18 | 6 | 9 | 0 | 174 | 9 | 0 | 0 | 1 | 164 | 174 |
| | 8 | IXCÁN | 198 | 264 | 3 | 465 | 343 | 10 | 6 | 53 | 30 | 22 | 1 | 465 | 34 | 0 | 0 | 27 | 404 | 465 |
| | 9 | JOYABAJ | 165 | 197 | 12 | 374 | 292 | 1 | 5 | 36 | 17 | 17 | 6 | 374 | 23 | 0 | 0 | 6 | 345 | 374 |
| | 10 | NEBAJ | 88 | 155 | 0 | 243 | 171 | 6 | 4 | 28 | 22 | 11 | 1 | 243 | 25 | 0 | 0 | 2 | 216 | 243 |
| | 11 | PACHALUM | 8 | 18 | 0 | 26 | 14 | 0 | 2 | 3 | 6 | 0 | 1 | 26 | 0 | 0 | 0 | 7 | 19 | 26 |
| | 12 | PATZITE | 21 | 18 | 8 | 47 | 34 | 0 | 0 | 1 | 1 | 3 | 8 | 47 | 1 | 0 | 0 | 1 | 45 | 47 |
| | 13 | SACAPULAS | 88 | 113 | 1 | 202 | 133 | 4 | 3 | 35 | 11 | 16 | 0 | 202 | 6 | 0 | 0 | 6 | 190 | 202 |
| | 14 | SAN ANDRÉS SAJUCABAJÁ | 25 | 31 | 2 | 58 | 33 | 1 | 2 | 5 | 6 | 11 | 0 | 58 | 7 | 0 | 0 | 3 | 48 | 58 |
| | 15 | SAN ANTONIO ILOTENANGO | 44 | 43 | 0 | 87 | 60 | 1 | 1 | 11 | 4 | 10 | 0 | 87 | 11 | 0 | 0 | 0 | 76 | 87 |
| | 16 | SAN BARTOLOMÉ JOCOTENANGO | 30 | 48 | 0 | 78 | 62 | 1 | 0 | 12 | 1 | 2 | 0 | 78 | 7 | 0 | 0 | 1 | 70 | 78 |
| | 17 | SAN JUAN COITZAL | 23 | 30 | 0 | 53 | 37 | 0 | 1 | 8 | 2 | 5 | 0 | 53 | 1 | 0 | 0 | 1 | 51 | 53 |
| | 18 | SAN PEDRO JOCOPILAS | 69 | 60 | 0 | 129 | 99 | 1 | 3 | 11 | 6 | 9 | 0 | 129 | 4 | 0 | 0 | 5 | 120 | 129 |
| | 19 | SANTA CRUZ DEL QUICHÉ | 148 | 246 | 4 | 398 | 236 | 7 | 4 | 57 | 52 | 40 | 2 | 398 | 38 | 0 | 0 | 30 | 330 | 398 |
| | 20 | USPANTÁN | 162 | 178 | 2 | 342 | 263 | 5 | 3 | 43 | 12 | 16 | 0 | 342 | 27 | 0 | 0 | 13 | 302 | 342 |
| | 21 | ZACUALPA | 59 | 66 | 0 | 125 | 89 | 1 | 3 | 12 | 8 | 12 | 0 | 125 | 5 | 0 | 0 | 7 | 113 | 125 |
| 15 | | RETALHULEU | 440 | 657 | 9 | 1,126 | 679 | 11 | 12 | 153 | 108 | 146 | 17 | 1,126 | 7 | 0 | 0 | 320 | 799 | 1,126 |
| | 1 | CHAMPERICO | 35 | 71 | 2 | 108 | 64 | 0 | 2 | 13 | 17 | 11 | 1 | 108 | 2 | 0 | 0 | 33 | 73 | 108 |
| | 2 | EL ASINTAL | 32 | 49 | 1 | 82 | 46 | 2 | 1 | 15 | 6 | 11 | 1 | 82 | 1 | 0 | 0 | 28 | 53 | 82 |
| | 3 | NUEVO SAN CARLOS | 40 | 62 | 0 | 102 | 46 | 0 | 1 | 14 | 10 | 31 | 0 | 102 | 1 | 0 | 0 | 38 | 63 | 102 |
| | 4 | RETALHULEU | 205 | 282 | 3 | 490 | 327 | 7 | 4 | 53 | 43 | 48 | 8 | 490 | 2 | 0 | 0 | 123 | 365 | 490 |
| | 5 | SAN ANDRÉS VILLA SECA | 55 | 68 | 2 | 125 | 68 | 1 | 4 | 21 | 12 | 16 | 3 | 125 | 0 | 0 | 0 | 42 | 83 | 125 |
| | 6 | SAN FELIPE RETALHULEU | 23 | 46 | 1 | 70 | 41 | 0 | 0 | 14 | 4 | 10 | 1 | 70 | 0 | 0 | 0 | 19 | 51 | 70 |
| | 7 | SAN MARTÍN ZAPOTITLÁN | 18 | 27 | 0 | 45 | 22 | 1 | 0 | 9 | 7 | 5 | 1 | 45 | 0 | 0 | 0 | 14 | 31 | 45 |
| | 8 | SAN SEBASTIÁN | 30 | 35 | 0 | 65 | 39 | 0 | 0 | 11 | 3 | 11 | 3 | 65 | 1 | 0 | 0 | 13 | 51 | 65 |
| | 9 | SANTA CRUZ MULLÁ | 22 | 17 | 0 | 39 | 26 | 0 | 0 | 3 | 6 | 3 | 1 | 39 | 0 | 0 | 0 | 10 | 29 | 39 |
| 16 | | SACATEPÉQUEZ | 404 | 595 | 2 | 1,001 | 521 | 9 | 9 | 143 | 144 | 144 | 9 | 1,001 | 22 | 0 | 0 | 239 | 740 | 1,001 |
| | 1 | ANTIGUA GUATEMALA | 138 | 185 | 0 | 323 | 171 | 1 | 4 | 30 | 47 | 67 | 3 | 323 | 6 | 0 | 0 | 89 | 228 | 323 |
| | 2 | CIUDAD VIEJA | 33 | 48 | 0 | 81 | 47 | 0 | 0 | 8 | 12 | 14 | 0 | 81 | 0 | 0 | 0 | 27 | 54 | 81 |
| | 3 | JOCOTENANGO | 29 | 21 | 0 | 50 | 17 | 1 | 0 | 5 | 15 | 12 | 0 | 50 | 0 | 0 | 0 | 24 | 26 | 50 |
| | 4 | MAGDALENA MILPAS ALTAS | 10 | 18 | 1 | 29 | 19 | 0 | 1 | 3 | 1 | 4 | 1 | 29 | 0 | 0 | 0 | 7 | 22 | 29 |
| | 5 | PASTORES | 11 | 19 | 0 | 30 | 18 | 0 | 0 | 4 | 7 | 1 | 0 | 30 | 0 | 0 | 0 | 10 | 20 | 30 |
| | 6 | SAN ANTONIO AGUAS CALIENTES | 2 | 5 | 0 | 7 | 2 | 0 | 0 | 0 | 3 | 2 | 0 | 7 | 0 | 0 | 0 | 1 | 6 | 7 |
| | 7 | SAN BARTOLOMÉ MILPAS ALTAS | 9 | 10 | 0 | 19 | 10 | 2 | 2 | 1 | 3 | 0 | 1 | 19 | 0 | 0 | 0 | 1 | 18 | 19 |
| | 8 | SAN JUAN ALOTENANGO | 23 | 34 | 1 | 58 | 33 | 2 | 0 | 10 | 6 | 6 | 1 | 58 | 0 | 0 | 0 | 7 | 51 | 58 |
| | 9 | SAN LUCAS SACATEPÉQUEZ | 13 | 37 | 0 | 50 | 23 | 1 | 0 | 12 | 5 | 8 | 1 | 50 | 1 | 0 | 0 | 17 | 32 | 50 |
| | 10 | SAN MIGUEL DUEÑAS | 13 | 10 | 0 | 23 | 15 | 0 | 0 | 4 | 2 | 2 | 0 | 23 | 0 | 0 | 0 | 5 | 18 | 23 |
| | 11 | SANTA CATARINA BARAHONA | 9 | 18 | 0 | 27 | 11 | 0 | 0 | 6 | 6 | 4 | 0 | 27 | 0 | 0 | 0 | 5 | 22 | 27 |
| | 12 | SANTA LUCÍA MILPAS ALTAS | 14 | 49 | 0 | 63 | 17 | 0 | 0 | 20 | 14 | 10 | 2 | 63 | 2 | 0 | 0 | 29 | 32 | 63 |
| | 13 | SANTA MARÍA DE JESÚS | 29 | 38 | 0 | 67 | 36 | 2 | 1 | 10 | 8 | 10 | 0 | 67 | 2 | 0 | 0 | 1 | 64 | 67 |
| | 14 | SANTIAGO SACATEPÉQUEZ | 26 | 37 | 0 | 63 | 40 | 0 | 0 | 11 | 5 | 7 | 0 | 63 | 1 | 0 | 0 | 6 | 56 | 63 |
| | 15 | SANTO DOMINGO XENACOJ | 12 | 21 | 0 | 33 | 17 | 0 | 0 | 6 | 3 | 7 | 0 | 33 | 2 | 0 | 0 | 3 | 28 | 33 |
| | 16 | SUMPANGO | 33 | 45 | 0 | 78 | 45 | 0 | 1 | 13 | 7 | 12 | 0 | 78 | 8 | 0 | 0 | 7 | 63 | 78 |
| 17 | | SAN MARCOS | 1,588 | 2,171 | 92 | 3,851 | 2,522 | 91 | 66 | 424 | 333 | 393 | 22 | 3,851 | 58 | 0 | 0 | 740 | 3,053 | 3,851 |
| | 1 | AVITLA | 36 | 67 | 5 | 108 | 57 | 5 | 4 | 16 | 18 | 6 | 2 | 108 | 0 | 0 | 0 | 29 | 79 | 108 |
| | 2 | CATARINA | 39 | 47 | 0 | 86 | 47 | 1 | 1 | 9 | 12 | 16 | 0 | 86 | 0 | 0 | 0 | 34 | 52 | 86 |
| | 3 | COMIATANCILLO | 90 | 102 | 0 | 192 | 143 | 2 | 2 | 11 | 13 | 20 | 1 | 192 | 18 | 0 | 0 | 1 | 173 | 192 |
| | 4 | CONCEPCIÓN TUTUAPA | 142 | 179 | 8 | 329 | 230 | 22 | 8 | 21 | 21 | 27 | 0 | 329 | 10 | 0 | 0 | 4 | 315 | 329 |
| | 5 | EL QUETZAL | 29 | 59 | 0 | 88 | 31 | 3 | 3 | 22 | 13 | 16 | 0 | 88 | 0 | 0 | 0 | 45 | 43 | 88 |
| | 6 | EL TUMBADOR | 34 | 71 | 1 | 104 | 61 | 3 | 0 | 18 | 11 | 13 | 0 | 104 | 0 | 0 | 0 | 41 | 65 | 104 |
| | 7 | ESQUIPULAS PALO GORDO | 18 | 17 | 0 | 35 | 21 | 1 | 0 | 1 | 4 | 8 | 0 | 35 | 0 | 0 | 0 | 13 | 22 | 35 |
| | 8 | IXCHIGUÁN | 27 | 44 | 6 | 77 | 51 | 3 | 0 | 10 | 4 | 8 | 1 | 77 | 3 | 0 | 0 | 3 | 71 | 77 |
| | 9 | LA BLANCA | 35 | 51 | 0 | 86 | 55 | 1 | 0 | 5 | 13 | 12 | 0 | 86 | 0 | 0 | 0 | 30 | 56 | 86 |
| | 10 | LA REFORMA | 23 | 31 | 2 | 56 | 33 | 2 | 1 | 4 | 3 | 11 | 2 | 56 | 0 | 0 | 0 | 16 | 40 | 56 |
| | 11 | MALACATÁN | 270 | 317 | 11 | 598 | 443 | 9 | 10 | 57 | 37 | 40 | 2 | 598 | 1 | 0 | 0 | 113 | 484 | 598 |
| | 12 | NUEVO PROGRESO | 20 | 40 | 0 | 60 | 38 | 0 | 1 | 8 | 8 | 5 | 0 | 60 | 0 | 0 | 0 | 19 | 41 | 60 |
| | 13 | OCOS | 19 | 21 | 1 | 41 | 27 | 1 | 3 | 3 | 1 | 4 | 2 | 41 | 0 | 0 | 0 | 6 | 35 | 41 |
| | 14 | PAJAPITA | 46 | 63 | 0 | 109 | 57 | 3 | 3 | 17 | 11 | 17 | 1 | 109 | 0 | 0 | 0 | 40 | 69 | 109 |
| | 15 | RÍO BLANCO | 2 | 8 | 1 | 11 | 6 | 0 | 0 | 1 | 2 | 1 | 1 | 11 | 2 | 0 | 0 | 2 | 7 | 11 |
| | 16 | SAN ANTONIO SACATEPÉQUEZ | 10 | 21 | 1 | 32 | 19 | 0 | 0 | 5 | 2 | 6 | 0 | 32 | 1 | 0 | 0 | 8 | 23 | 32 |
| | 17 | SAN CRISTÓBAL CUCHO | 16 | 21 | 0 | 37 | 22 | 0 | 0 | 3 | 5 | 7 | 0 | 37 | 0 | 0 | 0 | 15 | 22 | 37 |
| | 18 | SAN JOSÉ EL RODEO | 20 | 38 | 0 | 58 | 31 | 3 | 0 | 9 | 5 | 10 | 0 | 58 | 0 | 0 | 0 | 23 | 35 | 58 |
| | | | | | | | | | | | | | | | | | | | | |

**REGISTRO CENTRAL DE LAS PERSONAS
SEGUIMIENTO TEMÁTICO INSTITUCIONAL 2021
INSCRIPCIONES DE HECHOS Y ACTOS REGISTRALES REALIZADAS
MES REPORTADO: JUNIO**

| D | M | Departamento / municipio | Sexo | | | | Edad | | | | | | | Pueblo | | | | | | |
|----|----|-----------------------------|------------|--------------|-------------|--------------|--------------|-----------|-----------|------------|------------|--------------|-------------|--------------|------------|----------|----------|-------------------|--------------|--------------|
| | | | Mujeres | Hombres | No definido | Total | Niñez | | | Juvenhd | Adultos | Tercera Edad | No definido | Total | Maya | Xinca | Garífuna | Mestizos/L adinos | No indican | Total |
| | | | | | | | 0 - 2 | 3 - 5 | 6 - 13 | | | | | | | | | | | |
| 18 | | SANTA ROSA | 561 | 732 | 25 | 1,318 | 810 | 20 | 12 | 134 | 131 | 190 | 21 | 1,318 | 1 | 6 | 0 | 378 | 933 | 1,318 |
| | 1 | BARBERENA | 44 | 72 | 0 | 116 | 56 | 3 | 2 | 21 | 19 | 15 | 0 | 116 | 0 | 0 | 0 | 49 | 67 | 116 |
| | 2 | CASILLAS | 14 | 17 | 0 | 31 | 13 | 0 | 0 | 10 | 2 | 6 | 0 | 31 | 0 | 0 | 0 | 15 | 14 | 31 |
| | 3 | CHIQUIMULLA | 58 | 86 | 7 | 151 | 95 | 3 | 1 | 15 | 12 | 23 | 2 | 151 | 0 | 1 | 0 | 38 | 112 | 151 |
| | 4 | CUILAPA | 286 | 276 | 1 | 563 | 439 | 5 | 1 | 29 | 34 | 47 | 8 | 563 | 1 | 0 | 0 | 95 | 467 | 563 |
| | 5 | GUAZACAPÁN | 15 | 28 | 0 | 43 | 22 | 1 | 0 | 7 | 6 | 7 | 0 | 43 | 0 | 0 | 0 | 15 | 28 | 43 |
| | 6 | NIJUEVA SANTA ROSA | 31 | 54 | 3 | 88 | 24 | 1 | 3 | 13 | 16 | 30 | 1 | 88 | 0 | 3 | 0 | 39 | 46 | 88 |
| | 7 | ORATORIO | 13 | 41 | 1 | 55 | 23 | 1 | 1 | 10 | 10 | 9 | 1 | 55 | 0 | 0 | 0 | 27 | 28 | 55 |
| | 8 | PUEBLO NUEVO VIÑAS | 16 | 14 | 1 | 31 | 24 | 0 | 0 | 2 | 3 | 2 | 0 | 31 | 0 | 0 | 0 | 5 | 26 | 31 |
| | 9 | SAN JUAN TECUACO | 14 | 8 | 0 | 22 | 17 | 0 | 0 | 1 | 1 | 3 | 0 | 22 | 0 | 0 | 0 | 3 | 19 | 22 |
| | 10 | SAN RAFAEL LAS FLORES | 9 | 13 | 0 | 22 | 10 | 1 | 0 | 2 | 3 | 6 | 0 | 22 | 0 | 0 | 0 | 12 | 10 | 22 |
| | 11 | SANTA CRUZ NARANJO | 8 | 16 | 4 | 28 | 9 | 3 | 0 | 2 | 1 | 9 | 4 | 28 | 0 | 0 | 0 | 11 | 17 | 28 |
| | 12 | SANTA MARÍA IXHUATÁN | 13 | 27 | 1 | 41 | 22 | 0 | 0 | 4 | 8 | 7 | 0 | 41 | 0 | 0 | 0 | 17 | 24 | 41 |
| | 13 | SANTA ROSA DE LIMA | 15 | 18 | 4 | 37 | 10 | 0 | 2 | 10 | 4 | 7 | 4 | 37 | 0 | 0 | 0 | 19 | 18 | 37 |
| | 14 | TAXISCO | 25 | 62 | 3 | 90 | 46 | 2 | 2 | 8 | 12 | 19 | 1 | 90 | 0 | 0 | 0 | 33 | 57 | 90 |
| 19 | | SOLOLA | 513 | 754 | 14 | 1,283 | 825 | 9 | 8 | 144 | 135 | 148 | 14 | 1,283 | 123 | 0 | 0 | 24 | 1,134 | 1,283 |
| | 1 | CONCEPCIÓN | 8 | 8 | 0 | 16 | 11 | 0 | 0 | 0 | 2 | 3 | 0 | 16 | 0 | 0 | 0 | 1 | 15 | 16 |
| | 2 | NAHUAL | 95 | 106 | 1 | 202 | 148 | 0 | 0 | 9 | 21 | 24 | 0 | 202 | 17 | 0 | 0 | 0 | 185 | 202 |
| | 3 | PANAJACHEL | 18 | 23 | 0 | 41 | 22 | 0 | 0 | 3 | 7 | 9 | 0 | 41 | 2 | 0 | 0 | 5 | 34 | 41 |
| | 4 | SAN ANDRÉS SEMETABAJ | 7 | 13 | 0 | 20 | 6 | 1 | 0 | 4 | 4 | 4 | 1 | 20 | 1 | 0 | 0 | 1 | 18 | 20 |
| | 5 | SAN ANTONIO PALOPÓ | 12 | 14 | 0 | 26 | 16 | 1 | 0 | 1 | 4 | 4 | 0 | 26 | 2 | 0 | 0 | 1 | 23 | 26 |
| | 6 | SAN JOSÉ CHACAYÁ | 4 | 10 | 0 | 14 | 6 | 1 | 0 | 3 | 3 | 1 | 0 | 14 | 3 | 0 | 0 | 0 | 11 | 14 |
| | 7 | SAN JUAN LA LAGUNA | 6 | 10 | 0 | 16 | 11 | 0 | 0 | 3 | 1 | 1 | 0 | 16 | 0 | 0 | 0 | 0 | 16 | 16 |
| | 8 | SAN LUCAS TOLIMÁN | 27 | 42 | 0 | 69 | 35 | 1 | 0 | 14 | 8 | 11 | 0 | 69 | 13 | 0 | 0 | 2 | 54 | 69 |
| | 9 | SAN MARCOS LA LAGUNA | 2 | 3 | 0 | 5 | 1 | 0 | 0 | 0 | 3 | 1 | 0 | 5 | 0 | 0 | 0 | 0 | 5 | 5 |
| | 10 | SAN PABLO LA LAGUNA | 7 | 11 | 0 | 18 | 9 | 0 | 0 | 7 | 2 | 0 | 0 | 18 | 0 | 0 | 0 | 0 | 18 | 18 |
| | 11 | SAN PEDRO LA LAGUNA | 14 | 18 | 0 | 32 | 13 | 0 | 0 | 6 | 9 | 4 | 0 | 32 | 1 | 0 | 0 | 6 | 25 | 32 |
| | 12 | SANTA CATARINA IXTUHUACÁN | 40 | 64 | 13 | 117 | 69 | 2 | 2 | 14 | 9 | 8 | 13 | 117 | 10 | 0 | 0 | 0 | 107 | 117 |
| | 13 | SANTA CATARINA PALOPO | 4 | 3 | 0 | 7 | 6 | 0 | 0 | 0 | 0 | 1 | 0 | 7 | 1 | 0 | 0 | 0 | 6 | 7 |
| | 14 | SANTA CLARA LA LAGUNA | 3 | 21 | 0 | 24 | 7 | 0 | 0 | 10 | 5 | 2 | 0 | 24 | 8 | 0 | 0 | 1 | 15 | 24 |
| | 15 | SANTA CRUZ LA LAGUNA | 8 | 12 | 0 | 20 | 15 | 0 | 1 | 1 | 0 | 3 | 0 | 20 | 2 | 0 | 0 | 0 | 18 | 20 |
| | 16 | SANTA LUCÍA UTATLÁN | 18 | 34 | 0 | 52 | 19 | 2 | 1 | 19 | 6 | 5 | 0 | 52 | 11 | 0 | 0 | 0 | 41 | 52 |
| | 17 | SANTA MARÍA VISITACIÓN | 3 | 4 | 0 | 7 | 2 | 0 | 0 | 2 | 2 | 1 | 0 | 7 | 0 | 0 | 0 | 1 | 6 | 7 |
| | 18 | SANTIAGO ATITLÁN | 35 | 62 | 0 | 97 | 54 | 0 | 2 | 13 | 9 | 19 | 0 | 97 | 8 | 0 | 0 | 0 | 89 | 97 |
| | 19 | SOLOLA | 202 | 298 | 0 | 500 | 375 | 1 | 2 | 42 | 35 | 45 | 0 | 500 | 44 | 0 | 0 | 8 | 448 | 500 |
| 20 | | SUCHITEPÉQUEZ | 724 | 1,124 | 15 | 1,865 | 1,127 | 39 | 41 | 233 | 187 | 225 | 13 | 1,865 | 46 | 0 | 0 | 349 | 1,470 | 1,865 |
| | 1 | CHICACAO | 65 | 120 | 5 | 190 | 110 | 5 | 3 | 20 | 21 | 31 | 0 | 190 | 1 | 0 | 0 | 22 | 167 | 190 |
| | 2 | CUYOTENANGO | 21 | 58 | 4 | 83 | 42 | 2 | 2 | 16 | 11 | 6 | 4 | 83 | 0 | 0 | 0 | 27 | 56 | 83 |
| | 3 | MAZATENANGO | 159 | 225 | 0 | 384 | 255 | 8 | 5 | 44 | 32 | 38 | 2 | 384 | 3 | 0 | 0 | 80 | 301 | 384 |
| | 4 | PATULUL | 45 | 64 | 1 | 110 | 66 | 3 | 1 | 9 | 10 | 20 | 1 | 110 | 0 | 0 | 0 | 20 | 90 | 110 |
| | 5 | PUEBLO NUEVO | 14 | 19 | 0 | 33 | 21 | 0 | 0 | 2 | 3 | 7 | 0 | 33 | 0 | 0 | 0 | 6 | 27 | 33 |
| | 6 | RÍO BRAVO | 37 | 63 | 0 | 100 | 75 | 1 | 1 | 6 | 9 | 8 | 0 | 100 | 0 | 0 | 0 | 11 | 22 | 78 |
| | 7 | SAMAYAC | 22 | 21 | 1 | 44 | 25 | 1 | 1 | 6 | 9 | 10 | 0 | 44 | 3 | 0 | 0 | 6 | 35 | 44 |
| | 8 | SAN ANTONIO SUCHITEPÉQUEZ | 68 | 84 | 0 | 152 | 115 | 3 | 5 | 13 | 5 | 11 | 0 | 152 | 6 | 0 | 0 | 10 | 136 | 152 |
| | 9 | SAN BERNARDINO | 8 | 11 | 0 | 19 | 15 | 0 | 0 | 2 | 1 | 1 | 0 | 19 | 2 | 0 | 0 | 1 | 16 | 19 |
| | 10 | SAN FRANCISCO ZAPOTITLÁN | 23 | 39 | 2 | 64 | 31 | 1 | 1 | 9 | 14 | 8 | 0 | 64 | 1 | 0 | 0 | 18 | 45 | 64 |
| | 11 | SAN GABRIEL | 13 | 21 | 0 | 34 | 13 | 0 | 1 | 3 | 11 | 5 | 1 | 34 | 3 | 0 | 0 | 5 | 26 | 34 |
| | 12 | SAN JOSÉ EL IDOLO | 16 | 16 | 0 | 32 | 24 | 0 | 0 | 3 | 1 | 4 | 0 | 32 | 0 | 0 | 0 | 5 | 27 | 32 |
| | 13 | SAN JOSÉ LA MÁQUINA | 64 | 104 | 0 | 170 | 94 | 6 | 9 | 21 | 18 | 22 | 0 | 170 | 1 | 0 | 0 | 48 | 121 | 170 |
| | 14 | SAN JUAN BAUTISTA | 13 | 23 | 0 | 36 | 24 | 0 | 0 | 3 | 4 | 3 | 0 | 36 | 0 | 0 | 0 | 11 | 25 | 36 |
| | 15 | SAN LORENZO | 9 | 23 | 0 | 32 | 10 | 1 | 1 | 12 | 5 | 2 | 1 | 32 | 0 | 0 | 0 | 3 | 29 | 32 |
| | 16 | SAN MIGUEL PANÁN | 14 | 22 | 0 | 36 | 25 | 1 | 0 | 5 | 1 | 4 | 0 | 36 | 1 | 0 | 0 | 6 | 29 | 36 |
| | 17 | SAN PABLO JOCOPILAS | 24 | 48 | 0 | 72 | 29 | 0 | 0 | 22 | 12 | 6 | 3 | 72 | 11 | 0 | 0 | 8 | 53 | 72 |
| | 18 | SANTA BÁRBARA | 45 | 56 | 0 | 101 | 58 | 6 | 9 | 11 | 6 | 11 | 0 | 101 | 0 | 0 | 0 | 23 | 78 | 101 |
| | 19 | SANTO DOMINGO SUCHITEPÉQUEZ | 8 | 11 | 0 | 19 | 15 | 0 | 0 | 2 | 1 | 1 | 0 | 19 | 2 | 0 | 0 | 2 | 16 | 19 |
| | 20 | SANTO TOMÁS LA UNIÓN | 15 | 37 | 0 | 52 | 19 | 0 | 0 | 15 | 8 | 10 | 0 | 52 | 13 | 0 | 0 | 3 | 36 | 52 |
| | 21 | ZUNILUJO | 8 | 13 | 0 | 21 | 14 | 0 | 0 | 1 | 3 | 3 | 0 | 21 | 1 | 0 | 0 | 5 | 15 | 21 |
| 21 | | TOTONICAPÁN | 453 | 924 | 10 | 1,587 | 1,025 | 29 | 23 | 194 | 127 | 180 | 9 | 1,587 | 144 | 0 | 0 | 17 | 1,404 | 1,587 |
| | 1 | MOMOSTENANGO | 144 | 207 | 2 | 353 | 225 | 10 | 6 | 50 | 23 | 38 | 1 | 353 | 39 | 0 | 0 | 2 | 312 | 353 |
| | 2 | SAN ANDRÉS XECUL | 24 | 58 | 0 | 82 | 43 | 0 | 0 | 18 | 11 | 8 | 2 | 82 | 10 | 0 | 0 | 3 | 69 | 82 |
| | 3 | SAN BARTOLO | 21 | 33 | 0 | 54 | 35 | 1 | 0 | 9 | 1 | 8 | 0 | 54 | 9 | 0 | 0 | 0 | 45 | 54 |
| | 4 | SAN CRISTÓBAL TONICAPÁN | 41 | 69 | 2 | 112 | 45 | 3 | 3 | 15 | 20 | 24 | 2 | 112 | 22 | 0 | 0 | 5 | 85 | 112 |
| | 5 | SAN FRANCISCO EL ALTO | 65 | 96 | 0 | 161 | 80 | 3 | 2 | 27 | 24 | 25 | 0 | 161 | 19 | 0 | 0 | 1 | 141 | 161 |
| | 6 | SANTA LUCÍA LA REFORMA | 33 | 36 | 0 | 69 | 59 | 1 | 0 | 1 | 3 | 5 | 0 | 69 | 3 | 0 | 0 | 0 | 66 | 69 |
| | 7 | SANTA MARÍA CHIQUIMULA | 59 | 66 | 1 | 124 | 88 | 6 | 5 | 7 | 10 | 10 | 0 | 124 | 8 | 0 | 0 | 0 | 118 | 124 |
| | 8 | TOTONICAPÁN | 266 | 359 | 5 | 630 | 450 | 5 | 7 | 67 | 35 | 62 | 4 | 630 | 56 | 0 | 0 | 6 | 568 | 630 |
| 22 | | ZACAPA | 298 | 413 | 12 | 723 | 417 | 9 | 6 | 89 | 91 | 103 | 8 | 723 | 1 | 0 | 0 | 238 | 484 | 723 |
| | 1 | CABAÑAS | 14 | 10 | 2 | 26 | 18 | 0 | 0 | 4 | 0 | 3 | 1 | 26 | 0 | 0 | 0 | 5 | 21 | 26 |
| | 2 | ESTANZUELA | 13 | 22</ | | | | | | | | | | | | | | | | |

ANEXO V

**REGISTRO CENTRAL DE LAS PERSONAS
SEGUIMIENTO TEMÁTICO INSTITUCIONAL 2021
INSCRIPCIONES DE NACIMIENTO REALIZADAS
MES REPORTADO: JUNIO**

| D | M | Departamento / municipio | Sexo | | | | Edad | | | | | | | | | | | Total |
|----|---|-----------------------------|--------------|--------------|-------------|--------------|--------------|------------|------------|-----------|-----------|-----------|------------|-----------|-------------------------------------|-------------|----------|--------------|
| | | | Mujeres | Hombres | No definido | Total | Niñez | | | | | | Juventud | Adultos | Tercera Edad 61 años en adelante | No definido | | |
| | | | | | | | 0 | 1 | 2 | 3 | 4 | 5 | | | | | 6 - 13 | |
| 7 | | GUATEMALA | 2,267 | 2,335 | 2 | 4,604 | 3,898 | 216 | 124 | 74 | 54 | 38 | 133 | 62 | 5 | 0 | 0 | 4,604 |
| 1 | | AMATITLÁN | 116 | 111 | 0 | 227 | 227 | 0 | 0 | 0 | 0 | 0 | 0 | 0 | 0 | 0 | 0 | 227 |
| 2 | | CHINAUTLA | 45 | 27 | 0 | 72 | 72 | 0 | 0 | 0 | 0 | 0 | 0 | 0 | 0 | 0 | 0 | 72 |
| 3 | | CHUARRANCHO | 10 | 9 | 0 | 19 | 19 | 0 | 0 | 0 | 0 | 0 | 0 | 0 | 0 | 0 | 0 | 19 |
| 4 | | FRAJANES | 20 | 29 | 0 | 49 | 49 | 0 | 0 | 0 | 0 | 0 | 0 | 0 | 0 | 0 | 0 | 49 |
| 5 | | GUATEMALA | 1,403 | 1,511 | 2 | 2,916 | 2,212 | 216 | 124 | 74 | 53 | 38 | 133 | 61 | 5 | 0 | 0 | 2,916 |
| 6 | | MIXCO | 51 | 51 | 0 | 102 | 102 | 0 | 0 | 0 | 0 | 0 | 0 | 0 | 0 | 0 | 0 | 102 |
| 7 | | PALENCIA | 37 | 44 | 0 | 81 | 81 | 0 | 0 | 0 | 0 | 0 | 0 | 0 | 0 | 0 | 0 | 81 |
| 8 | | SAN JOSÉ DEL GOLFO | 6 | 6 | 0 | 12 | 12 | 0 | 0 | 0 | 0 | 0 | 0 | 0 | 0 | 0 | 0 | 12 |
| 9 | | SAN JOSÉ PINULA | 47 | 37 | 0 | 84 | 84 | 0 | 0 | 0 | 0 | 0 | 0 | 0 | 0 | 0 | 0 | 84 |
| 10 | | SAN JUAN SACATEPÉQUEZ | 146 | 143 | 0 | 289 | 289 | 0 | 0 | 0 | 0 | 0 | 0 | 0 | 0 | 0 | 0 | 289 |
| 11 | | SAN MIGUEL PETAPA | 66 | 52 | 0 | 118 | 116 | 0 | 0 | 1 | 0 | 0 | 1 | 0 | 0 | 0 | 0 | 118 |
| 12 | | SAN PEDRO AYAMPUC | 24 | 14 | 0 | 38 | 38 | 0 | 0 | 0 | 0 | 0 | 0 | 0 | 0 | 0 | 0 | 38 |
| 13 | | SAN PEDRO SACATEPÉQUEZ | 32 | 38 | 0 | 70 | 70 | 0 | 0 | 0 | 0 | 0 | 0 | 0 | 0 | 0 | 0 | 70 |
| 14 | | SAN RAYMUNDO | 27 | 22 | 0 | 49 | 49 | 0 | 0 | 0 | 0 | 0 | 0 | 0 | 0 | 0 | 0 | 49 |
| 15 | | SANTA CATARINA PINULA | 16 | 25 | 0 | 41 | 41 | 0 | 0 | 0 | 0 | 0 | 0 | 0 | 0 | 0 | 0 | 41 |
| 16 | | VILLA CAÑALES | 67 | 65 | 0 | 132 | 132 | 0 | 0 | 0 | 0 | 0 | 0 | 0 | 0 | 0 | 0 | 132 |
| 17 | | VILLA NUEVA | 154 | 151 | 0 | 305 | 305 | 0 | 0 | 0 | 0 | 0 | 0 | 0 | 0 | 0 | 0 | 305 |
| 8 | | HUEHUETENANGO | 1,079 | 1,108 | 0 | 2,187 | 2,181 | 2 | 0 | 0 | 0 | 0 | 1 | 1 | 0 | 2 | 0 | 2,187 |
| 1 | | AGUACATÁN | 46 | 41 | 0 | 87 | 87 | 0 | 0 | 0 | 0 | 0 | 0 | 0 | 0 | 0 | 0 | 87 |
| 2 | | CHIANTLA | 64 | 78 | 0 | 142 | 142 | 0 | 0 | 0 | 0 | 0 | 0 | 0 | 0 | 0 | 0 | 142 |
| 3 | | COLATENANGO | 48 | 44 | 0 | 92 | 92 | 0 | 0 | 0 | 0 | 0 | 0 | 0 | 0 | 0 | 0 | 92 |
| 4 | | CONCEPCIÓN HUISTA | 16 | 14 | 0 | 30 | 30 | 0 | 0 | 0 | 0 | 0 | 0 | 0 | 0 | 0 | 0 | 30 |
| 5 | | CUILCO | 38 | 50 | 0 | 88 | 88 | 0 | 0 | 0 | 0 | 0 | 0 | 0 | 0 | 0 | 0 | 88 |
| 6 | | HUEHUETENANGO | 96 | 96 | 0 | 192 | 191 | 1 | 0 | 0 | 0 | 0 | 0 | 0 | 0 | 0 | 0 | 192 |
| 7 | | JACALTENANGO | 29 | 35 | 0 | 64 | 64 | 0 | 0 | 0 | 0 | 0 | 0 | 0 | 0 | 0 | 0 | 64 |
| 8 | | LA DEMOCRACIA | 53 | 51 | 0 | 104 | 104 | 0 | 0 | 0 | 0 | 0 | 0 | 0 | 0 | 0 | 0 | 104 |
| 9 | | LA LIBERTAD | 44 | 42 | 0 | 86 | 86 | 0 | 0 | 0 | 0 | 0 | 0 | 0 | 0 | 0 | 0 | 86 |
| 10 | | MALACATANCITO | 20 | 19 | 0 | 39 | 38 | 0 | 0 | 0 | 0 | 0 | 0 | 0 | 0 | 1 | 0 | 39 |
| 11 | | NENTÓN | 38 | 37 | 0 | 75 | 75 | 0 | 0 | 0 | 0 | 0 | 0 | 0 | 0 | 0 | 0 | 75 |
| 12 | | PETATÁN | 6 | 4 | 0 | 10 | 10 | 0 | 0 | 0 | 0 | 0 | 0 | 0 | 0 | 0 | 0 | 10 |
| 13 | | SAN ANTONIO HUISTA | 10 | 11 | 0 | 21 | 21 | 0 | 0 | 0 | 0 | 0 | 0 | 0 | 0 | 0 | 0 | 21 |
| 14 | | SAN GASPAR IXCHIL | 11 | 8 | 0 | 19 | 18 | 0 | 0 | 0 | 0 | 0 | 0 | 1 | 0 | 0 | 0 | 19 |
| 15 | | SAN ILDEFONSO IXTAHUACÁN | 58 | 51 | 0 | 109 | 109 | 0 | 0 | 0 | 0 | 0 | 0 | 0 | 0 | 0 | 0 | 109 |
| 16 | | SAN JUAN ATITÁN | 25 | 24 | 0 | 49 | 49 | 0 | 0 | 0 | 0 | 0 | 0 | 0 | 0 | 0 | 0 | 49 |
| 17 | | SAN JUAN IXCOY | 21 | 18 | 0 | 39 | 39 | 0 | 0 | 0 | 0 | 0 | 0 | 0 | 0 | 0 | 0 | 39 |
| 18 | | SAN MATEO IXTATÁN | 35 | 41 | 0 | 76 | 76 | 0 | 0 | 0 | 0 | 0 | 0 | 0 | 0 | 0 | 0 | 76 |
| 19 | | SAN MIGUEL ACATÁN | 32 | 33 | 0 | 65 | 64 | 0 | 0 | 0 | 0 | 0 | 0 | 0 | 0 | 1 | 0 | 65 |
| 20 | | SAN PEDRO NECTA | 24 | 28 | 0 | 52 | 52 | 0 | 0 | 0 | 0 | 0 | 0 | 0 | 0 | 0 | 0 | 52 |
| 21 | | SAN PEDRO SOLOMA | 42 | 39 | 0 | 81 | 79 | 1 | 0 | 0 | 0 | 0 | 1 | 0 | 0 | 0 | 0 | 81 |
| 22 | | SAN RAFAEL LA INDEPENDENCIA | 20 | 25 | 0 | 45 | 45 | 0 | 0 | 0 | 0 | 0 | 0 | 0 | 0 | 0 | 0 | 45 |
| 23 | | SAN RAFAEL PETZAL | 9 | 16 | 0 | 25 | 25 | 0 | 0 | 0 | 0 | 0 | 0 | 0 | 0 | 0 | 0 | 25 |
| 24 | | SAN SEBASTIÁN COATÁN | 18 | 27 | 0 | 45 | 45 | 0 | 0 | 0 | 0 | 0 | 0 | 0 | 0 | 0 | 0 | 45 |
| 25 | | SAN SEBASTIÁN HUEHUETENANGO | 41 | 39 | 0 | 80 | 80 | 0 | 0 | 0 | 0 | 0 | 0 | 0 | 0 | 0 | 0 | 80 |
| 26 | | SANTA ANA HUISTA | 8 | 6 | 0 | 14 | 14 | 0 | 0 | 0 | 0 | 0 | 0 | 0 | 0 | 0 | 0 | 14 |
| 27 | | SANTA BÁRBARA | 46 | 50 | 0 | 96 | 96 | 0 | 0 | 0 | 0 | 0 | 0 | 0 | 0 | 0 | 0 | 96 |
| 28 | | SANTA CRUZ BARILLAS | 73 | 77 | 0 | 150 | 150 | 0 | 0 | 0 | 0 | 0 | 0 | 0 | 0 | 0 | 0 | 150 |
| 29 | | SANTA EULALIA | 40 | 47 | 0 | 87 | 87 | 0 | 0 | 0 | 0 | 0 | 0 | 0 | 0 | 0 | 0 | 87 |
| 30 | | SANTIAGO CHIMALTENANGO | 13 | 6 | 0 | 19 | 19 | 0 | 0 | 0 | 0 | 0 | 0 | 0 | 0 | 0 | 0 | 19 |
| 31 | | TECITÁN | 10 | 10 | 0 | 20 | 20 | 0 | 0 | 0 | 0 | 0 | 0 | 0 | 0 | 0 | 0 | 20 |
| 32 | | TODOS SANTOS CUCHUMATÁN | 35 | 23 | 0 | 58 | 58 | 0 | 0 | 0 | 0 | 0 | 0 | 0 | 0 | 0 | 0 | 58 |
| 33 | | UNIÓN CANTINIL | 10 | 18 | 0 | 28 | 28 | 0 | 0 | 0 | 0 | 0 | 0 | 0 | 0 | 0 | 0 | 28 |
| 9 | | IZABAL | 221 | 239 | 0 | 460 | 459 | 0 | 0 | 0 | 0 | 0 | 0 | 1 | 0 | 0 | 0 | 460 |
| 1 | | EL ESTOR | 35 | 21 | 0 | 56 | 56 | 0 | 0 | 0 | 0 | 0 | 0 | 0 | 0 | 0 | 0 | 56 |
| 2 | | LIVINGSTON | 36 | 32 | 0 | 68 | 67 | 0 | 0 | 0 | 0 | 0 | 0 | 1 | 0 | 0 | 0 | 68 |
| 3 | | LOS AMATES | 17 | 33 | 0 | 50 | 50 | 0 | 0 | 0 | 0 | 0 | 0 | 0 | 0 | 0 | 0 | 50 |
| 4 | | MORALES | 38 | 46 | 0 | 84 | 84 | 0 | 0 | 0 | 0 | 0 | 0 | 0 | 0 | 0 | 0 | 84 |
| 5 | | PUERTO BARRIOS | 95 | 107 | 0 | 202 | 202 | 0 | 0 | 0 | 0 | 0 | 0 | 0 | 0 | 0 | 0 | 202 |
| 10 | | JALAPA | 294 | 325 | 0 | 619 | 618 | 0 | 0 | 0 | 0 | 0 | 1 | 0 | 0 | 0 | 0 | 619 |
| 1 | | JALAPA | 218 | 243 | 0 | 461 | 460 | 0 | 0 | 0 | 0 | 0 | 0 | 1 | 0 | 0 | 0 | 461 |
| 2 | | MATAQUESCUINTLA | 15 | 22 | 0 | 37 | 37 | 0 | 0 | 0 | 0 | 0 | 0 | 0 | 0 | 0 | 0 | 37 |
| 3 | | MONJAS | 5 | 6 | 0 | 11 | 11 | 0 | 0 | 0 | 0 | 0 | 0 | 0 | 0 | 0 | 0 | 11 |
| 4 | | SAN CARLOS ALZATATE | 11 | 12 | 0 | 23 | 23 | 0 | 0 | 0 | 0 | 0 | 0 | 0 | 0 | 0 | 0 | 23 |
| 5 | | SAN LUIS JILOTEPEQUE | 11 | 11 | 0 | 22 | 22 | 0 | 0 | 0 | 0 | 0 | 0 | 0 | 0 | 0 | 0 | 22 |
| 6 | | SAN MANUEL CHAPARRÓN | 2 | 4 | 0 | 6 | 6 | 0 | 0 | 0 | 0 | 0 | 0 | 0 | 0 | 0 | 0 | 6 |
| 7 | | SAN PEDRO PINULA | 32 | 27 | 0 | 59 | 59 | 0 | 0 | 0 | 0 | 0 | 0 | 0 | 0 | 0 | 0 | 59 |
| 11 | | JUTIAPA | 340 | 363 | 0 | 703 | 695 | 0 | 0 | 1 | 0 | 0 | 0 | 2 | 4 | 1 | 0 | 703 |
| 1 | | AGUA BLANCA | 9 | 14 | 0 | 23 | 23 | 0 | 0 | 0 | 0 | 0 | 0 | 0 | 0 | 0 | 0 | 23 |
| 2 | | ASUNCIÓN MITA | 22 | 24 | 0 | 46 | 46 | 0 | 0 | 0 | 0 | 0 | 0 | 0 | 0 | 0 | 0 | 46 |
| 3 | | ATESCATEMPA | 10 | 9 | 0 | 19 | 16 | 0 | 0 | 0 | 0 | 0 | 0 | 1 | 2 | 0 | 0 | 19 |
| 4 | | COMAPA | 16 | 10 | 0 | 26 | 26 | 0 | 0 | 0 | 0 | 0 | 0 | 0 | 0 | 0 | 0 | 26 |
| 5 | | CONGUACO | 11 | 19 | 0 | 30 | 29 | 0 | 0 | 0 | 0 | 0 | 0 | 1 | 0 | 0 | 0 | 30 |
| 6 | | EL ADELANTO | 4 | 3 | 0 | 7 | 7 | 0 | 0 | 0 | 0 | 0 | 0 | 0 | 0 | 0 | 0 | 7 |
| 7 | | EL PROGRESO | 14 | 19 | 0 | 33 | 32 | 0 | 0 | 0 | 0 | 0 | 0 | 0 | 1 | 0 | 0 | 33 |
| 8 | | JALPATAGUA | 8 | 12 | 0 | 20 | 20 | 0 | 0 | 0 | 0 | 0 | 0 | 0 | 0 | 0 | 0 | 20 |
| 9 | | JEREZ | 2 | 4 | 0 | 6 | 6 | 0 | 0 | 0 | 0 | 0 | 0 | 0 | 0 | 0 | 0 | 6 |
| 10 | | JUTIAPA | 182 | 183 | 0 | 365 | 364 | 0 | 0 | 1 | 0 | 0 | 0 | 0 | 0 | 0 | 0 | 365 |
| 11 | | MOYUTA | 18 | 1 | | | | | | | | | | | | | | |

**REGISTRO CENTRAL DE LAS PERSONAS
SEGUIMIENTO TEMÁTICO INSTITUCIONAL 2021
INSCRIPCIONES DE NACIMIENTO REALIZADAS
MES REPORTADO: JUNIO**

| D | M | Departamento / municipio | Sexo | | | | Población beneficiada | | | | | | | | | | | |
|----|----|---------------------------|------------|------------|-------------|--------------|-----------------------|----------|----------|----------|----------|----------|---------------------|--------------------|---|----------------|----------|--------------|
| | | | Mujeres | Hombres | No definido | Total | Niñez | | | | | | Juventud 14 - 30 | Adultos 31 - 60 | Tercera Edad 61 años en adelante | No definido | Total | |
| | | | | | | | 0 | 1 | 2 | 3 | 4 | 5 | | | | | | 6 - 13 |
| 12 | | PETEN | 475 | 476 | 0 | 951 | 943 | 0 | 0 | 1 | 2 | 0 | 2 | 2 | 1 | 0 | 0 | 951 |
| | 1 | DOLORES | 22 | 25 | 0 | 47 | 43 | 0 | 0 | 1 | 2 | 0 | 0 | 1 | 0 | 0 | 0 | 47 |
| | 2 | EL CHAL | 8 | 2 | 0 | 10 | 10 | 0 | 0 | 0 | 0 | 0 | 0 | 0 | 0 | 0 | 0 | 10 |
| | 3 | FLORES | 21 | 25 | 0 | 46 | 46 | 0 | 0 | 0 | 0 | 0 | 0 | 0 | 0 | 0 | 0 | 46 |
| | 4 | LA LIBERTAD | 64 | 66 | 0 | 130 | 130 | 0 | 0 | 0 | 0 | 0 | 0 | 0 | 0 | 0 | 0 | 130 |
| | 5 | LAS CRUCES | 21 | 16 | 0 | 37 | 37 | 0 | 0 | 0 | 0 | 0 | 0 | 0 | 0 | 0 | 0 | 37 |
| | 6 | MELCHOR DE MENCOS | 20 | 17 | 0 | 37 | 37 | 0 | 0 | 0 | 0 | 0 | 0 | 0 | 0 | 0 | 0 | 37 |
| | 7 | POPTÚN | 46 | 57 | 0 | 103 | 102 | 0 | 0 | 0 | 0 | 0 | 1 | 0 | 0 | 0 | 0 | 103 |
| | 8 | SAN ANDRÉS | 8 | 10 | 0 | 18 | 18 | 0 | 0 | 0 | 0 | 0 | 0 | 0 | 0 | 0 | 0 | 18 |
| | 9 | SAN BENITO | 106 | 89 | 0 | 195 | 192 | 0 | 0 | 0 | 0 | 0 | 1 | 1 | 1 | 0 | 0 | 195 |
| | 10 | SAN FRANCISCO | 10 | 11 | 0 | 21 | 21 | 0 | 0 | 0 | 0 | 0 | 0 | 0 | 0 | 0 | 0 | 21 |
| | 11 | SAN JOSÉ | 4 | 2 | 0 | 6 | 6 | 0 | 0 | 0 | 0 | 0 | 0 | 0 | 0 | 0 | 0 | 6 |
| | 12 | SAN LUIS | 43 | 49 | 0 | 92 | 92 | 0 | 0 | 0 | 0 | 0 | 0 | 0 | 0 | 0 | 0 | 92 |
| | 13 | SANTA ANA | 19 | 16 | 0 | 35 | 35 | 0 | 0 | 0 | 0 | 0 | 0 | 0 | 0 | 0 | 0 | 35 |
| | 14 | SAYAXCHE | 83 | 91 | 0 | 174 | 174 | 0 | 0 | 0 | 0 | 0 | 0 | 0 | 0 | 0 | 0 | 174 |
| 13 | | QUETZALTENANGO | 636 | 707 | 0 | 1,343 | 1,338 | 0 | 0 | 0 | 0 | 0 | 2 | 1 | 2 | 0 | 0 | 1,343 |
| | 1 | ALMOLONGA | 9 | 12 | 0 | 21 | 21 | 0 | 0 | 0 | 0 | 0 | 0 | 0 | 0 | 0 | 0 | 21 |
| | 2 | CABRICÁN | 18 | 12 | 0 | 30 | 30 | 0 | 0 | 0 | 0 | 0 | 0 | 0 | 0 | 0 | 0 | 30 |
| | 3 | CAJOLÁ | 20 | 11 | 0 | 31 | 31 | 0 | 0 | 0 | 0 | 0 | 0 | 0 | 0 | 0 | 0 | 31 |
| | 4 | CANTEL | 24 | 36 | 0 | 60 | 60 | 0 | 0 | 0 | 0 | 0 | 0 | 0 | 0 | 0 | 0 | 60 |
| | 5 | COATEPEQUE | 91 | 118 | 0 | 209 | 209 | 0 | 0 | 0 | 0 | 0 | 0 | 0 | 0 | 0 | 0 | 209 |
| | 6 | COLOMBA | 38 | 32 | 0 | 70 | 70 | 0 | 0 | 0 | 0 | 0 | 0 | 0 | 0 | 0 | 0 | 70 |
| | 7 | CONCEPCIÓN CHIQUIRICHAPA | 18 | 14 | 0 | 32 | 32 | 0 | 0 | 0 | 0 | 0 | 0 | 0 | 0 | 0 | 0 | 32 |
| | 8 | EL PALMAR | 21 | 17 | 0 | 38 | 37 | 0 | 0 | 0 | 0 | 0 | 0 | 1 | 0 | 0 | 0 | 38 |
| | 9 | FLORES COSTA CUCA | 8 | 11 | 0 | 19 | 19 | 0 | 0 | 0 | 0 | 0 | 0 | 0 | 0 | 0 | 0 | 19 |
| | 10 | GÉNOVA | 26 | 34 | 0 | 60 | 60 | 0 | 0 | 0 | 0 | 0 | 0 | 0 | 0 | 0 | 0 | 60 |
| | 11 | HUITÁN | 10 | 4 | 0 | 14 | 14 | 0 | 0 | 0 | 0 | 0 | 0 | 0 | 0 | 0 | 0 | 14 |
| | 12 | LA ESPERANZA | 19 | 25 | 0 | 44 | 42 | 0 | 0 | 0 | 0 | 0 | 0 | 1 | 1 | 0 | 0 | 44 |
| | 13 | OLINTEPEQUE | 17 | 23 | 0 | 40 | 40 | 0 | 0 | 0 | 0 | 0 | 0 | 0 | 0 | 0 | 0 | 40 |
| | 14 | OSTUNCALCO | 54 | 49 | 0 | 103 | 103 | 0 | 0 | 0 | 0 | 0 | 0 | 0 | 0 | 0 | 0 | 103 |
| | 15 | PALESTINA DE LOS ALTOS | 5 | 18 | 0 | 23 | 23 | 0 | 0 | 0 | 0 | 0 | 0 | 0 | 0 | 0 | 0 | 23 |
| | 16 | QUETZALTENANGO | 173 | 195 | 0 | 368 | 366 | 0 | 0 | 0 | 0 | 0 | 2 | 0 | 0 | 0 | 0 | 368 |
| | 17 | SALCAJÁ | 9 | 10 | 0 | 19 | 19 | 0 | 0 | 0 | 0 | 0 | 0 | 0 | 0 | 0 | 0 | 19 |
| | 18 | SAN CARLOS SIJA | 18 | 25 | 0 | 43 | 43 | 0 | 0 | 0 | 0 | 0 | 0 | 0 | 0 | 0 | 0 | 43 |
| | 19 | SAN FRANCISCO LA UNIÓN | 6 | 7 | 0 | 13 | 13 | 0 | 0 | 0 | 0 | 0 | 0 | 0 | 0 | 0 | 0 | 13 |
| | 20 | SAN MARTÍN SACATEPÉQUEZ | 19 | 30 | 0 | 49 | 49 | 0 | 0 | 0 | 0 | 0 | 0 | 0 | 0 | 0 | 0 | 49 |
| | 21 | SAN MATEO | 3 | 2 | 0 | 5 | 5 | 0 | 0 | 0 | 0 | 0 | 0 | 0 | 0 | 0 | 0 | 5 |
| | 22 | SAN MIGUEL SIGÜILÁ | 16 | 4 | 0 | 20 | 20 | 0 | 0 | 0 | 0 | 0 | 0 | 0 | 0 | 0 | 0 | 20 |
| | 23 | SIBILIA | 1 | 7 | 0 | 8 | 8 | 0 | 0 | 0 | 0 | 0 | 0 | 0 | 0 | 0 | 0 | 8 |
| | 24 | ZUNIL | 13 | 11 | 0 | 24 | 24 | 0 | 0 | 0 | 0 | 0 | 0 | 0 | 0 | 0 | 0 | 24 |
| 14 | | QUICHÉ | 960 | 910 | 0 | 1,870 | 1,863 | 3 | 0 | 0 | 0 | 0 | 2 | 1 | 0 | 1 | 0 | 1,870 |
| | 1 | CANILLA | 19 | 14 | 0 | 33 | 33 | 0 | 0 | 0 | 0 | 0 | 0 | 0 | 0 | 0 | 0 | 33 |
| | 2 | CHAJUL | 42 | 38 | 0 | 80 | 80 | 0 | 0 | 0 | 0 | 0 | 0 | 0 | 0 | 0 | 0 | 80 |
| | 3 | CHICAMÁN | 19 | 26 | 0 | 45 | 45 | 0 | 0 | 0 | 0 | 0 | 0 | 0 | 0 | 0 | 0 | 45 |
| | 4 | CHICHÉ | 33 | 43 | 0 | 76 | 76 | 0 | 0 | 0 | 0 | 0 | 0 | 0 | 0 | 0 | 0 | 76 |
| | 5 | CHICHICASTENANGO | 73 | 87 | 0 | 160 | 160 | 0 | 0 | 0 | 0 | 0 | 0 | 0 | 0 | 0 | 0 | 160 |
| | 6 | CHINIQUE | 18 | 12 | 0 | 30 | 30 | 0 | 0 | 0 | 0 | 0 | 0 | 0 | 0 | 0 | 0 | 30 |
| | 7 | CUNÉN | 57 | 51 | 0 | 108 | 108 | 0 | 0 | 0 | 0 | 0 | 0 | 0 | 0 | 0 | 0 | 108 |
| | 8 | IXCÁN | 122 | 111 | 0 | 233 | 233 | 0 | 0 | 0 | 0 | 0 | 0 | 0 | 0 | 0 | 0 | 233 |
| | 9 | JOYABAJ | 120 | 111 | 0 | 231 | 230 | 1 | 0 | 0 | 0 | 0 | 0 | 0 | 0 | 0 | 0 | 231 |
| | 10 | NEBAJ | 48 | 62 | 0 | 110 | 110 | 0 | 0 | 0 | 0 | 0 | 0 | 0 | 0 | 0 | 0 | 110 |
| | 11 | PACHALUM | 6 | 3 | 0 | 9 | 9 | 0 | 0 | 0 | 0 | 0 | 0 | 0 | 0 | 0 | 0 | 9 |
| | 12 | PATZITE | 19 | 11 | 0 | 30 | 30 | 0 | 0 | 0 | 0 | 0 | 0 | 0 | 0 | 0 | 0 | 30 |
| | 13 | SACAPULAS | 43 | 41 | 0 | 84 | 84 | 0 | 0 | 0 | 0 | 0 | 0 | 0 | 0 | 0 | 0 | 84 |
| | 14 | SAN ANDRÉS SAJCABAJÁ | 20 | 12 | 0 | 32 | 32 | 0 | 0 | 0 | 0 | 0 | 0 | 0 | 0 | 0 | 0 | 32 |
| | 15 | SAN ANTONIO ILOTENANGO | 26 | 16 | 0 | 42 | 42 | 0 | 0 | 0 | 0 | 0 | 0 | 0 | 0 | 0 | 0 | 42 |
| | 16 | SAN BARTOLOMÉ JOCOTENANGO | 20 | 27 | 0 | 47 | 47 | 0 | 0 | 0 | 0 | 0 | 0 | 0 | 0 | 0 | 0 | 47 |
| | 17 | SAN JUAN COTZAL | 17 | 9 | 0 | 26 | 26 | 0 | 0 | 0 | 0 | 0 | 0 | 0 | 0 | 0 | 0 | 26 |
| | 18 | SAN PEDRO JOCOPILAS | 35 | 27 | 0 | 62 | 62 | 0 | 0 | 0 | 0 | 0 | 0 | 0 | 0 | 0 | 0 | 62 |
| | 19 | SANTA CRUZ DEL QUICHÉ | 92 | 102 | 0 | 194 | 188 | 2 | 0 | 0 | 0 | 0 | 2 | 1 | 0 | 1 | 0 | 194 |
| | 20 | USPANTÁN | 96 | 75 | 0 | 171 | 171 | 0 | 0 | 0 | 0 | 0 | 0 | 0 | 0 | 0 | 0 | 171 |
| | 21 | ZACUALPA | 35 | 32 | 0 | 67 | 67 | 0 | 0 | 0 | 0 | 0 | 0 | 0 | 0 | 0 | 0 | 67 |
| 15 | | RETALHULEU | 304 | 280 | 0 | 584 | 583 | 0 | 0 | 0 | 0 | 0 | 0 | 1 | 0 | 0 | 0 | 584 |
| | 1 | CHAMPERICO | 23 | 31 | 0 | 54 | 54 | 0 | 0 | 0 | 0 | 0 | 0 | 0 | 0 | 0 | 0 | 54 |
| | 2 | EL ASINTAL | 19 | 21 | 0 | 40 | 40 | 0 | 0 | 0 | 0 | 0 | 0 | 0 | 0 | 0 | 0 | 40 |
| | 3 | NUEVO SAN CARLOS | 26 | 16 | 0 | 42 | 42 | 0 | 0 | 0 | 0 | 0 | 0 | 0 | 0 | 0 | 0 | 42 |
| | 4 | RETALHULEU | 142 | 141 | 0 | 283 | 283 | 0 | 0 | 0 | 0 | 0 | 0 | 0 | 0 | 0 | 0 | 283 |
| | 5 | SAN ANDRÉS VILLA SECA | 34 | 23 | 0 | 57 | 57 | 0 | 0 | 0 | 0 | 0 | 0 | 0 | 0 | 0 | 0 | 57 |
| | 6 | SAN FELIPE RETALHULEU | 14 | 18 | 0 | 32 | 32 | 0 | 0 | 0 | 0 | 0 | 0 | 0 | 0 | 0 | 0 | 32 |
| | 7 | SAN MARTÍN ZAPOTITLÁN | 14 | 6 | 0 | 20 | 19 | 0 | 0 | 0 | 0 | 0 | 0 | 0 | 1 | 0 | 0 | 20 |
| | 8 | SAN SEBASTIÁN | 18 | 16 | 0 | 34 | 34 | 0 | 0 | 0 | 0 | 0 | 0 | 0 | 0 | 0 | 0 | 34 |
| | 9 | SANTA CRUZ MULLÚ | 14 | 8 | 0 | 22 | 22 | 0 | 0 | 0 | 0 | 0 | 0 | 0 | 0 | 0 | 0 | 22 |

Jap

AP


M

**REGISTRO CENTRAL DE LAS PERSONAS
SEGUIMIENTO TEMÁTICO INSTITUCIONAL 2021
INSCRIPCIONES DE NACIMIENTO REALIZADAS
MES REPORTADO: JUNIO**

| D | M | Departamento / municipio | Sexo | | | | Población beneficiada | | | | | | | | | | | Total | |
|----|----|-----------------------------|------------|------------|-------------|--------------|-----------------------|----------|----------|----------|----------|----------|---------------------|--------------------|-------------------------------------|-------------|----------|----------|--------------|
| | | | Mujeres | Hombres | No definido | Total | Niñez | | | | | | Juventud 14 - 30 | Adultos 31 - 60 | Tercera Edad 61 años en adelante | No definido | | | |
| | | | | | | | 0 | 1 | 2 | 3 | 4 | 5 | | | | | 6 - 13 | | |
| 16 | | SACATEPÉQUEZ | 225 | 216 | 0 | 441 | 440 | 0 | 0 | 0 | 0 | 0 | 0 | 1 | 0 | 0 | 0 | 0 | 441 |
| | 1 | ANTIGUA GUATEMALA | 70 | 81 | 0 | 151 | 150 | 0 | 0 | 0 | 0 | 0 | 0 | 1 | 0 | 0 | 0 | 0 | 151 |
| | 2 | CIUDAD VIEJA | 17 | 22 | 0 | 39 | 39 | 0 | 0 | 0 | 0 | 0 | 0 | 0 | 0 | 0 | 0 | 0 | 39 |
| | 3 | JOCOTENANGO | 13 | 2 | 0 | 15 | 15 | 0 | 0 | 0 | 0 | 0 | 0 | 0 | 0 | 0 | 0 | 0 | 15 |
| | 4 | MAGDALENA MILPAS ALTAS | 8 | 7 | 0 | 15 | 15 | 0 | 0 | 0 | 0 | 0 | 0 | 0 | 0 | 0 | 0 | 0 | 15 |
| | 5 | PASTORES | 7 | 8 | 0 | 15 | 15 | 0 | 0 | 0 | 0 | 0 | 0 | 0 | 0 | 0 | 0 | 0 | 15 |
| | 6 | SAN ANTONIO AGUAS CALIENTES | 1 | 0 | 0 | 1 | 1 | 0 | 0 | 0 | 0 | 0 | 0 | 0 | 0 | 0 | 0 | 0 | 1 |
| | 7 | SAN BARTOLOMÉ MILPAS ALTAS | 7 | 3 | 0 | 10 | 10 | 0 | 0 | 0 | 0 | 0 | 0 | 0 | 0 | 0 | 0 | 0 | 10 |
| | 8 | SAN JUAN ALOTENANGO | 15 | 17 | 0 | 32 | 32 | 0 | 0 | 0 | 0 | 0 | 0 | 0 | 0 | 0 | 0 | 0 | 32 |
| | 9 | SAN LUCAS SACATEPÉQUEZ | 9 | 13 | 0 | 22 | 22 | 0 | 0 | 0 | 0 | 0 | 0 | 0 | 0 | 0 | 0 | 0 | 22 |
| | 10 | SAN MIGUEL DUEÑAS | 10 | 3 | 0 | 13 | 13 | 0 | 0 | 0 | 0 | 0 | 0 | 0 | 0 | 0 | 0 | 0 | 13 |
| | 11 | SANTA CATARINA BARAHONA | 6 | 4 | 0 | 10 | 10 | 0 | 0 | 0 | 0 | 0 | 0 | 0 | 0 | 0 | 0 | 0 | 10 |
| | 12 | SANTA LUCÍA MILPAS ALTAS | 9 | 5 | 0 | 14 | 14 | 0 | 0 | 0 | 0 | 0 | 0 | 0 | 0 | 0 | 0 | 0 | 14 |
| | 13 | SANTA MARÍA DE JESÚS | 15 | 10 | 0 | 25 | 25 | 0 | 0 | 0 | 0 | 0 | 0 | 0 | 0 | 0 | 0 | 0 | 25 |
| | 14 | SANTIAGO SACATEPÉQUEZ | 14 | 14 | 0 | 28 | 28 | 0 | 0 | 0 | 0 | 0 | 0 | 0 | 0 | 0 | 0 | 0 | 28 |
| | 15 | SANTO DOMINGO XENACOJ | 7 | 7 | 0 | 14 | 14 | 0 | 0 | 0 | 0 | 0 | 0 | 0 | 0 | 0 | 0 | 0 | 14 |
| | 16 | SUMPANGO | 17 | 20 | 0 | 37 | 37 | 0 | 0 | 0 | 0 | 0 | 0 | 0 | 0 | 0 | 0 | 0 | 37 |
| 17 | | SAN MARCOS | 964 | 932 | 0 | 1,896 | 1,892 | 0 | 0 | 0 | 0 | 0 | 0 | 4 | 0 | 0 | 0 | 0 | 1,896 |
| | 1 | AYUTLA | 20 | 23 | 0 | 43 | 43 | 0 | 0 | 0 | 0 | 0 | 0 | 0 | 0 | 0 | 0 | 0 | 43 |
| | 2 | CATARINA | 20 | 16 | 0 | 36 | 36 | 0 | 0 | 0 | 0 | 0 | 0 | 0 | 0 | 0 | 0 | 0 | 36 |
| | 3 | COMITANCILLO | 51 | 55 | 0 | 106 | 106 | 0 | 0 | 0 | 0 | 0 | 0 | 0 | 0 | 0 | 0 | 0 | 106 |
| | 4 | CONCEPCIÓN TUTUAPA | 46 | 34 | 0 | 80 | 80 | 0 | 0 | 0 | 0 | 0 | 0 | 0 | 0 | 0 | 0 | 0 | 80 |
| | 5 | EL QUETZAL | 12 | 16 | 0 | 28 | 25 | 0 | 0 | 0 | 0 | 0 | 3 | 0 | 0 | 0 | 0 | 0 | 28 |
| | 6 | EL TUMBADOR | 24 | 27 | 0 | 51 | 51 | 0 | 0 | 0 | 0 | 0 | 0 | 0 | 0 | 0 | 0 | 0 | 51 |
| | 7 | ESQUIPULAS PALO GORDO | 10 | 5 | 0 | 15 | 15 | 0 | 0 | 0 | 0 | 0 | 0 | 0 | 0 | 0 | 0 | 0 | 15 |
| | 8 | IXCHIGUÁN | 19 | 19 | 0 | 38 | 38 | 0 | 0 | 0 | 0 | 0 | 0 | 0 | 0 | 0 | 0 | 0 | 38 |
| | 9 | LA BLANCA | 21 | 24 | 0 | 45 | 45 | 0 | 0 | 0 | 0 | 0 | 0 | 0 | 0 | 0 | 0 | 0 | 45 |
| | 10 | LA REFORMA | 19 | 6 | 0 | 25 | 25 | 0 | 0 | 0 | 0 | 0 | 0 | 0 | 0 | 0 | 0 | 0 | 25 |
| | 11 | MALACATÁN | 205 | 177 | 0 | 382 | 382 | 0 | 0 | 0 | 0 | 0 | 0 | 0 | 0 | 0 | 0 | 0 | 382 |
| | 12 | NUEVO PROGRESO | 15 | 20 | 0 | 35 | 35 | 0 | 0 | 0 | 0 | 0 | 0 | 0 | 0 | 0 | 0 | 0 | 35 |
| | 13 | OCOS | 13 | 11 | 0 | 24 | 24 | 0 | 0 | 0 | 0 | 0 | 0 | 0 | 0 | 0 | 0 | 0 | 24 |
| | 14 | PAJAPITA | 24 | 21 | 0 | 45 | 45 | 0 | 0 | 0 | 0 | 0 | 0 | 0 | 0 | 0 | 0 | 0 | 45 |
| | 15 | RÍO BLANCO | 2 | 4 | 0 | 6 | 6 | 0 | 0 | 0 | 0 | 0 | 0 | 0 | 0 | 0 | 0 | 0 | 6 |
| | 16 | SAN ANTONIO SACATEPÉQUEZ | 5 | 11 | 0 | 16 | 16 | 0 | 0 | 0 | 0 | 0 | 0 | 0 | 0 | 0 | 0 | 0 | 16 |
| | 17 | SAN CRISTÓBAL CUCHO | 9 | 10 | 0 | 19 | 19 | 0 | 0 | 0 | 0 | 0 | 0 | 0 | 0 | 0 | 0 | 0 | 19 |
| | 18 | SAN JOSÉ EL RODEO | 10 | 9 | 0 | 19 | 19 | 0 | 0 | 0 | 0 | 0 | 0 | 0 | 0 | 0 | 0 | 0 | 19 |
| | 19 | SAN JOSÉ OJETENAM | 16 | 17 | 0 | 33 | 33 | 0 | 0 | 0 | 0 | 0 | 0 | 0 | 0 | 0 | 0 | 0 | 33 |
| | 20 | SAN LORENZO | 10 | 10 | 0 | 20 | 20 | 0 | 0 | 0 | 0 | 0 | 0 | 0 | 0 | 0 | 0 | 0 | 20 |
| | 21 | SAN MARCOS | 152 | 166 | 0 | 318 | 317 | 0 | 0 | 0 | 0 | 0 | 1 | 0 | 0 | 0 | 0 | 0 | 318 |
| | 22 | SAN MIGUEL IXTAHUACÁN | 41 | 55 | 0 | 96 | 96 | 0 | 0 | 0 | 0 | 0 | 0 | 0 | 0 | 0 | 0 | 0 | 96 |
| | 23 | SAN PABLO | 23 | 19 | 0 | 42 | 42 | 0 | 0 | 0 | 0 | 0 | 0 | 0 | 0 | 0 | 0 | 0 | 42 |
| | 24 | SAN PEDRO SACATEPÉQUEZ | 46 | 33 | 0 | 79 | 79 | 0 | 0 | 0 | 0 | 0 | 0 | 0 | 0 | 0 | 0 | 0 | 79 |
| | 25 | SAN RAFAEL PIE DE LA CUESTA | 9 | 8 | 0 | 17 | 17 | 0 | 0 | 0 | 0 | 0 | 0 | 0 | 0 | 0 | 0 | 0 | 17 |
| | 26 | SIBINAL | 11 | 7 | 0 | 18 | 18 | 0 | 0 | 0 | 0 | 0 | 0 | 0 | 0 | 0 | 0 | 0 | 18 |
| | 27 | SIPACAPA | 17 | 31 | 0 | 48 | 48 | 0 | 0 | 0 | 0 | 0 | 0 | 0 | 0 | 0 | 0 | 0 | 48 |
| | 28 | TACANÁ | 52 | 47 | 0 | 99 | 99 | 0 | 0 | 0 | 0 | 0 | 0 | 0 | 0 | 0 | 0 | 0 | 99 |
| | 29 | TAJUMULCO | 35 | 26 | 0 | 61 | 61 | 0 | 0 | 0 | 0 | 0 | 0 | 0 | 0 | 0 | 0 | 0 | 61 |
| | 30 | TEJUTLA | 27 | 25 | 0 | 52 | 52 | 0 | 0 | 0 | 0 | 0 | 0 | 0 | 0 | 0 | 0 | 0 | 52 |
| 18 | | SANTA ROSA | 353 | 325 | 0 | 678 | 677 | 0 | 0 | 0 | 0 | 0 | 0 | 0 | 1 | 0 | 0 | 0 | 678 |
| | 1 | BARBERENA | 15 | 26 | 0 | 41 | 41 | 0 | 0 | 0 | 0 | 0 | 0 | 0 | 0 | 0 | 0 | 0 | 41 |
| | 2 | CASILLAS | 8 | 3 | 0 | 11 | 11 | 0 | 0 | 0 | 0 | 0 | 0 | 0 | 0 | 0 | 0 | 0 | 11 |
| | 3 | CHIQUIMULILLA | 32 | 41 | 0 | 73 | 73 | 0 | 0 | 0 | 0 | 0 | 0 | 0 | 0 | 0 | 0 | 0 | 73 |
| | 4 | CUILAPA | 232 | 184 | 0 | 416 | 416 | 0 | 0 | 0 | 0 | 0 | 0 | 0 | 0 | 0 | 0 | 0 | 416 |
| | 5 | GUAZACAPÁN | 10 | 6 | 0 | 16 | 16 | 0 | 0 | 0 | 0 | 0 | 0 | 0 | 0 | 0 | 0 | 0 | 16 |
| | 6 | NUEVA SANTA ROSA | 13 | 3 | 0 | 16 | 15 | 0 | 0 | 0 | 0 | 0 | 0 | 1 | 0 | 0 | 0 | 0 | 16 |
| | 7 | ORATORIO | 4 | 9 | 0 | 13 | 13 | 0 | 0 | 0 | 0 | 0 | 0 | 0 | 0 | 0 | 0 | 0 | 13 |
| | 8 | PUEBLO NUEVO VIÑAS | 7 | 7 | 0 | 14 | 14 | 0 | 0 | 0 | 0 | 0 | 0 | 0 | 0 | 0 | 0 | 0 | 14 |
| | 9 | SAN JUAN TECUACO | 9 | 5 | 0 | 14 | 14 | 0 | 0 | 0 | 0 | 0 | 0 | 0 | 0 | 0 | 0 | 0 | 14 |
| | 10 | SAN RAFAEL LAS FLORES | 5 | 3 | 0 | 8 | 8 | 0 | 0 | 0 | 0 | 0 | 0 | 0 | 0 | 0 | 0 | 0 | 8 |
| | 11 | SANTA CRUZ NARANJO | 3 | 5 | 0 | 8 | 8 | 0 | 0 | 0 | 0 | 0 | 0 | 0 | 0 | 0 | 0 | 0 | 8 |
| | 12 | SANTA MARÍA IXHUATÁN | 4 | 9 | 0 | 13 | 13 | 0 | 0 | 0 | 0 | 0 | 0 | 0 | 0 | 0 | 0 | 0 | 13 |
| | 13 | SANTA ROSA DE LIMA | 3 | 3 | 0 | 6 | 6 | 0 | 0 | 0 | 0 | 0 | 0 | 0 | 0 | 0 | 0 | 0 | 6 |
| | 14 | TAXISCO | 8 | 21 | 0 | 29 | 29 | 0 | 0 | 0 | 0 | 0 | 0 | 0 | 0 | 0 | 0 | 0 | 29 |
| 19 | | SOLOLÁ | 326 | 346 | 0 | 672 | 672 | 0 | 0 | 0 | 0 | 0 | 0 | 0 | 0 | 0 | 0 | 0 | 672 |
| | 1 | CONCEPCIÓN | 3 | 4 | 0 | 7 | 7 | 0 | 0 | 0 | 0 | 0 | 0 | 0 | 0 | 0 | 0 | 0 | 7 |
| | 2 | NAHUALÁ | 68 | 60 | 0 | 128 | 128 | 0 | 0 | 0 | 0 | 0 | 0 | 0 | 0 | 0 | 0 | 0 | 128 |
| | 3 | PANAJACHEL | 11 | 6 | 0 | 17 | 17 | 0 | 0 | 0 | 0 | 0 | 0 | 0 | 0 | 0 | 0 | 0 | 17 |
| | 4 | SAN ANDRÉS SEMETABAJ | 4 | 2 | 0 | 6 | 6 | 0 | 0 | 0 | 0 | 0 | 0 | 0 | 0 | 0 | 0 | 0 | 6 |
| | 5 | SAN ANTONIO PALOPÓ | 6 | 5 | 0 | 11 | 11 | 0 | 0 | 0 | 0 | 0 | 0 | 0 | 0 | 0 | 0 | 0 | 11 |
| | 6 | SAN JOSÉ CHACAYÁ | 1 | 4 | 0 | 5 | 5 | 0 | 0 | 0 | 0 | 0 | 0 | 0 | 0 | 0 | 0 | 0 | 5 |
| | 7 | SAN JUAN LA LAGUNA | 5 | 4 | 0 | 9 | 9 | 0 | 0 | 0 | 0 | 0 | 0 | 0 | 0 | 0 | 0 | 0 | 9 |
| | 8 | SAN LUCAS TOLIMÁN | 17 | 9 | 0 | 26 | 26 | 0 | 0 | 0 | 0 | 0 | 0 | 0 | 0 | 0 | 0 | 0 | 26 |
| | 9 | SAN MARCOS LA LAGUNA | 1 | 0 | 0 | 1 | 1 | 0 | 0 | 0 | 0 | 0 | 0 | 0 | 0 | 0 | 0 | 0 | 1 |
| | 10 | SAN PABLO LA LAGUNA | 5 | 3 | 0 | 8 | 8 | 0 | 0 | 0 | 0 | 0 | 0 | 0 | 0 | 0 | 0 | 0 | 8 |
| | 11 | SAN PEDRO LA LAGUNA | 7 | 6 | 0 | 13 | 13 | 0 | 0 | 0 | 0 | 0 | 0 | 0 | 0 | 0 | 0 | 0 | 13 |
| | 12 | SANTA CATARINA IXTAHUACÁN</ | | | | | | | | | | | | | | | | | |

**REGISTRO CENTRAL DE LAS PERSONAS
SEGUIMIENTO TEMÁTICO INSTITUCIONAL 2021
INSCRIPCIONES DE NACIMIENTO REALIZADAS
MES REPORTADO: JUNIO**

| D | M | Departamento / municipio | Sexo | | | | Población beneficiada | | | | | | | | | | | |
|----|----|-----------------------------|------------|------------|-------------|------------|-----------------------|----------|----------|----------|----------|----------|---------------------|--------------------|---|----------------|----------|------------|
| | | | Mujeres | Hombres | No definido | Total | Niñez | | | | | | Juventud 14 - 30 | Adultos 31 - 60 | Tercera Edad 61 años en adelante | No definido | Total | |
| | | | | | | | 0 | 1 | 2 | 3 | 4 | 5 | | | | | | 6 - 13 |
| 20 | | SUCHITEPEQUEZ | 402 | 443 | 0 | 845 | 841 | 0 | 0 | 1 | 0 | 0 | 1 | 2 | 0 | 0 | 0 | 845 |
| | 1 | CHICACAO | 32 | 48 | 0 | 80 | 79 | 0 | 0 | 0 | 0 | 0 | 0 | 1 | 0 | 0 | 0 | 80 |
| | 2 | CUYOTENANGO | 10 | 22 | 0 | 32 | 32 | 0 | 0 | 0 | 0 | 0 | 0 | 0 | 0 | 0 | 0 | 32 |
| | 3 | MAZATENANGO | 105 | 107 | 0 | 212 | 209 | 0 | 0 | 1 | 0 | 0 | 1 | 1 | 0 | 0 | 0 | 212 |
| | 4 | PATULUL | 24 | 27 | 0 | 51 | 51 | 0 | 0 | 0 | 0 | 0 | 0 | 0 | 0 | 0 | 0 | 51 |
| | 5 | PUEBLO NUEVO | 10 | 6 | 0 | 16 | 16 | 0 | 0 | 0 | 0 | 0 | 0 | 0 | 0 | 0 | 0 | 16 |
| | 6 | RÍO BRAVO | 18 | 31 | 0 | 49 | 49 | 0 | 0 | 0 | 0 | 0 | 0 | 0 | 0 | 0 | 0 | 49 |
| | 7 | SAMAYAC | 10 | 7 | 0 | 17 | 17 | 0 | 0 | 0 | 0 | 0 | 0 | 0 | 0 | 0 | 0 | 17 |
| | 8 | SAN ANTONIO SUCHITEPEQUEZ | 41 | 42 | 0 | 83 | 83 | 0 | 0 | 0 | 0 | 0 | 0 | 0 | 0 | 0 | 0 | 83 |
| | 9 | SAN BERNARDINO | 6 | 4 | 0 | 10 | 10 | 0 | 0 | 0 | 0 | 0 | 0 | 0 | 0 | 0 | 0 | 10 |
| | 10 | SAN FRANCISCO ZAPOTITLÁN | 11 | 13 | 0 | 24 | 24 | 0 | 0 | 0 | 0 | 0 | 0 | 0 | 0 | 0 | 0 | 24 |
| | 11 | SAN GABRIEL | 5 | 5 | 0 | 10 | 10 | 0 | 0 | 0 | 0 | 0 | 0 | 0 | 0 | 0 | 0 | 10 |
| | 12 | SAN JOSÉ EL ÍDOLO | 10 | 9 | 0 | 19 | 19 | 0 | 0 | 0 | 0 | 0 | 0 | 0 | 0 | 0 | 0 | 19 |
| | 13 | SAN JOSÉ LA MÁQUINA | 26 | 33 | 0 | 59 | 59 | 0 | 0 | 0 | 0 | 0 | 33 | 0 | 0 | 0 | 0 | 59 |
| | 14 | SAN JUAN BAUTISTA | 9 | 10 | 0 | 19 | 19 | 0 | 0 | 0 | 0 | 0 | 0 | 0 | 0 | 0 | 0 | 19 |
| | 15 | SAN LORENZO | 5 | 4 | 0 | 9 | 9 | 0 | 0 | 0 | 0 | 0 | 0 | 0 | 0 | 0 | 0 | 9 |
| | 16 | SAN MIGUEL PANÁN | 11 | 7 | 0 | 18 | 18 | 0 | 0 | 0 | 0 | 0 | 0 | 0 | 0 | 0 | 0 | 18 |
| | 17 | SAN PABLO JOCOPILAS | 15 | 11 | 0 | 26 | 26 | 0 | 0 | 0 | 0 | 0 | 0 | 0 | 0 | 0 | 0 | 26 |
| | 18 | SANTA BÁRBARA | 16 | 20 | 0 | 36 | 36 | 0 | 0 | 0 | 0 | 0 | 0 | 0 | 0 | 0 | 0 | 36 |
| | 19 | SANTO DOMINGO SUCHITEPEQUEZ | 23 | 23 | 0 | 46 | 46 | 0 | 0 | 0 | 0 | 0 | 0 | 0 | 0 | 0 | 0 | 46 |
| | 20 | SANTO TOMAS LA UNIÓN | 10 | 5 | 0 | 15 | 15 | 0 | 0 | 0 | 0 | 0 | 0 | 0 | 0 | 0 | 0 | 15 |
| | 21 | ZUNILITO | 5 | 9 | 0 | 14 | 14 | 0 | 0 | 0 | 0 | 0 | 0 | 0 | 0 | 0 | 0 | 14 |
| 21 | | TOTONICAPÁN | 383 | 391 | 0 | 774 | 771 | 0 | 0 | 0 | 0 | 0 | 1 | 1 | 0 | 1 | 0 | 774 |
| | 1 | MOMOSTENANGO | 79 | 73 | 0 | 152 | 152 | 0 | 0 | 0 | 0 | 0 | 0 | 0 | 0 | 0 | 0 | 152 |
| | 2 | SAN ANDRÉS XECUL | 18 | 20 | 0 | 38 | 38 | 0 | 0 | 0 | 0 | 0 | 0 | 0 | 0 | 0 | 0 | 38 |
| | 3 | SAN BARTOLO | 14 | 15 | 0 | 29 | 28 | 0 | 0 | 0 | 0 | 0 | 0 | 0 | 1 | 0 | 0 | 29 |
| | 4 | SAN CRISTÓBAL TONICAPÁN | 14 | 22 | 0 | 36 | 36 | 0 | 0 | 0 | 0 | 0 | 0 | 0 | 0 | 0 | 0 | 36 |
| | 5 | SAN FRANCISCO EL ALTO | 29 | 26 | 0 | 55 | 55 | 0 | 0 | 0 | 0 | 0 | 0 | 0 | 0 | 0 | 0 | 55 |
| | 6 | SANTA LUCÍA LA REFORMA | 18 | 24 | 0 | 42 | 42 | 0 | 0 | 0 | 0 | 0 | 0 | 0 | 0 | 0 | 0 | 42 |
| | 7 | SANTA MARÍA CHIGUIMULA | 30 | 30 | 0 | 60 | 60 | 0 | 0 | 0 | 0 | 0 | 0 | 0 | 0 | 0 | 0 | 60 |
| | 8 | TOTONICAPÁN | 181 | 181 | 0 | 362 | 360 | 0 | 0 | 0 | 0 | 0 | 1 | 1 | 0 | 0 | 0 | 362 |
| 22 | | ZACAPA | 163 | 165 | 0 | 328 | 326 | 0 | 0 | 0 | 1 | 0 | 1 | 0 | 0 | 0 | 0 | 328 |
| | 1 | CABAÑAS | 12 | 4 | 0 | 16 | 16 | 0 | 0 | 0 | 0 | 0 | 0 | 0 | 0 | 0 | 0 | 16 |
| | 2 | ESTANZUELA | 10 | 8 | 0 | 18 | 18 | 0 | 0 | 0 | 0 | 0 | 0 | 0 | 0 | 0 | 0 | 18 |
| | 3 | GUALÁN | 22 | 29 | 0 | 51 | 50 | 0 | 0 | 0 | 1 | 0 | 0 | 0 | 0 | 0 | 0 | 51 |
| | 4 | HUITÉ | 3 | 3 | 0 | 6 | 6 | 0 | 0 | 0 | 0 | 0 | 0 | 0 | 0 | 0 | 0 | 6 |
| | 5 | LA UNIÓN | 17 | 21 | 0 | 38 | 38 | 0 | 0 | 0 | 0 | 0 | 0 | 0 | 0 | 0 | 0 | 38 |
| | 6 | RÍO HONDO | 9 | 13 | 0 | 22 | 22 | 0 | 0 | 0 | 0 | 0 | 0 | 0 | 0 | 0 | 0 | 22 |
| | 7 | SAN DIEGO | 5 | 5 | 0 | 10 | 10 | 0 | 0 | 0 | 0 | 0 | 0 | 0 | 0 | 0 | 0 | 10 |
| | 8 | SAN JORGE | 1 | 8 | 0 | 9 | 9 | 0 | 0 | 0 | 0 | 0 | 0 | 0 | 0 | 0 | 0 | 9 |
| | 9 | TECULUTÁN | 17 | 9 | 0 | 26 | 26 | 0 | 0 | 0 | 0 | 0 | 0 | 0 | 0 | 0 | 0 | 26 |
| | 10 | USUMATLÁN | 8 | 10 | 0 | 18 | 18 | 0 | 0 | 0 | 0 | 0 | 0 | 0 | 0 | 0 | 0 | 18 |
| | 11 | ZACAPA | 59 | 55 | 0 | 114 | 113 | 0 | 0 | 0 | 0 | 0 | 1 | 0 | 0 | 0 | 0 | 114 |


Licda. Jennifer Patricia Balcárcel de León
Gestor de Registro Central de las Personas I
Registro Central de las Personas
Sede Central, Guatemala, Guatemala


Lic. Rafael Arturo Andrade Barillas
Jefe de Registro Civil de las Personas
Registro Central de las Personas
Sede Central, RENAP, Guatemala, Guatemala


Licenciado Juan Carlos Toledo Montenegro
Subjefe de Registro Central de las Personas
Registro Central de las Personas
Sede Central, RENAP, Guatemala, Guatemala



Caren Ortiz Guzmán Sagastume
Registrador Central de las Personas
Registro Central de las Personas
Sede Central, RENAP, Guatemala, Guatemala
Firma y sello de la máxima autoridad de la dependencia

ANEXO VI

REGISTRO CENTRAL DE LAS PERSONAS
SEGUIMIENTO TEMÁTICO INSTITUCIONAL 2021
INSCRIPCIONES EXTEMPORÁNEAS DE NACIMIENTO REALIZADAS
MES REPORTADO: JUNIO

| D | M | Departamento / municipio | Sexo | | | | Población beneficiada | | | | | | | | | | | Total |
|---|----|-------------------------------|--------------|--------------|-------------|--------------|-----------------------|--------------|------------|------------|------------|-----------|------------|--------------------------|-------------------------|-------------------------------------|-------------|--------------|
| | | | Mujeres | Hombres | No definido | Total | Niñez | | | | | | | Juventud 14 a 30 años | Adultos 31 a 60 años | Tercera Edad 61 años en adelante | No definido | |
| | | | | | | | 0 | 1 | 2 | 3 | 4 | 5 | 6 - 13 | | | | | |
| | | República de Guatemala | 3,292 | 3,409 | 2 | 6,703 | 4,537 | 1,170 | 258 | 143 | 111 | 84 | 203 | 101 | 45 | 51 | 0 | 6,703 |
| 1 | | Alta Verapaz | 478 | 483 | 0 | 961 | 726 | 162 | 31 | 8 | 7 | 7 | 11 | 1 | 0 | 8 | 0 | 961 |
| | 1 | Chahal | 4 | 4 | 0 | 8 | 6 | 2 | 0 | 0 | 0 | 0 | 0 | 0 | 0 | 0 | 0 | 8 |
| | 2 | Chisec | 33 | 35 | 0 | 68 | 53 | 7 | 6 | 1 | 0 | 0 | 1 | 0 | 0 | 0 | 0 | 68 |
| | 3 | Cobán | 60 | 64 | 0 | 124 | 96 | 21 | 1 | 1 | 1 | 2 | 0 | 0 | 1 | 0 | 0 | 124 |
| | 4 | Fray Bartolomé De Las Casas | 30 | 26 | 0 | 56 | 38 | 11 | 2 | 0 | 1 | 3 | 1 | 0 | 0 | 0 | 0 | 56 |
| | 5 | Lanquín | 4 | 7 | 0 | 11 | 10 | 0 | 1 | 0 | 0 | 0 | 0 | 0 | 0 | 0 | 0 | 11 |
| | 6 | Panzós | 66 | 56 | 0 | 122 | 94 | 16 | 8 | 1 | 0 | 0 | 1 | 0 | 0 | 2 | 0 | 122 |
| | 7 | Raxruhá | 8 | 10 | 0 | 18 | 13 | 2 | 1 | 2 | 0 | 0 | 0 | 0 | 0 | 0 | 0 | 18 |
| | 8 | San Cristóbal Verapaz | 8 | 7 | 0 | 15 | 15 | 0 | 0 | 0 | 0 | 0 | 0 | 0 | 0 | 0 | 0 | 15 |
| | 9 | San Juan Chamelco | 19 | 22 | 0 | 41 | 31 | 9 | 0 | 0 | 1 | 0 | 0 | 0 | 0 | 0 | 0 | 41 |
| | 10 | San Miguel Tucurú | 24 | 28 | 0 | 52 | 47 | 3 | 1 | 0 | 0 | 1 | 0 | 0 | 0 | 0 | 0 | 52 |
| | 11 | San Pedro Carchá | 110 | 107 | 0 | 217 | 149 | 46 | 8 | 2 | 3 | 1 | 5 | 1 | 0 | 2 | 0 | 217 |
| | 12 | Santa Catalina La Tinta | 21 | 27 | 0 | 48 | 36 | 10 | 0 | 0 | 0 | 1 | 0 | 0 | 0 | 1 | 0 | 48 |
| | 13 | Santa Cruz Verapaz | 8 | 11 | 0 | 19 | 9 | 4 | 2 | 0 | 1 | 0 | 1 | 0 | 0 | 0 | 0 | 19 |
| | 14 | Santa María Cahabón | 38 | 30 | 0 | 68 | 48 | 20 | 0 | 0 | 0 | 0 | 0 | 0 | 0 | 0 | 0 | 68 |
| | 15 | Senahú | 30 | 36 | 0 | 66 | 57 | 9 | 0 | 0 | 0 | 0 | 0 | 0 | 0 | 0 | 0 | 66 |
| | 16 | Tactic | 8 | 4 | 0 | 12 | 12 | 0 | 0 | 0 | 0 | 0 | 0 | 0 | 0 | 0 | 0 | 12 |
| | 17 | Tamahú | 7 | 9 | 0 | 16 | 12 | 2 | 1 | 1 | 0 | 0 | 0 | 0 | 0 | 0 | 0 | 16 |
| 2 | | Baja Verapaz | 45 | 43 | 0 | 88 | 75 | 10 | 1 | 0 | 0 | 1 | 0 | 1 | 0 | 0 | 0 | 88 |
| | 1 | Cubulco | 8 | 8 | 0 | 16 | 15 | 1 | 0 | 0 | 0 | 0 | 0 | 0 | 0 | 0 | 0 | 16 |
| | 2 | Granados | 1 | 0 | 0 | 1 | 1 | 0 | 0 | 0 | 0 | 0 | 0 | 0 | 0 | 0 | 0 | 1 |
| | 3 | Purulhá | 24 | 25 | 0 | 49 | 44 | 4 | 1 | 0 | 0 | 0 | 0 | 0 | 0 | 0 | 0 | 49 |
| | 4 | Rabinal | 4 | 1 | 0 | 5 | 5 | 0 | 0 | 0 | 0 | 0 | 0 | 0 | 0 | 0 | 0 | 5 |
| | 5 | Salamá | 4 | 6 | 0 | 10 | 6 | 3 | 0 | 0 | 0 | 1 | 0 | 0 | 0 | 0 | 0 | 10 |
| | 6 | San Jerónimo | 4 | 2 | 0 | 6 | 3 | 2 | 0 | 0 | 0 | 0 | 0 | 1 | 0 | 0 | 0 | 6 |
| | 7 | San Miguel Chicaj | 0 | 1 | 0 | 1 | 1 | 0 | 0 | 0 | 0 | 0 | 0 | 0 | 0 | 0 | 0 | 1 |
| 3 | | Chimaltenango | 88 | 112 | 0 | 200 | 157 | 35 | 2 | 0 | 3 | 1 | 1 | 0 | 0 | 1 | 0 | 200 |
| | 1 | Acatenango | 2 | 2 | 0 | 4 | 2 | 1 | 0 | 0 | 0 | 0 | 1 | 0 | 0 | 0 | 0 | 4 |
| | 2 | Chimaltenango | 2 | 9 | 0 | 11 | 8 | 2 | 1 | 0 | 0 | 0 | 0 | 0 | 0 | 0 | 0 | 11 |
| | 3 | El Tejar | 3 | 1 | 0 | 4 | 2 | 1 | 0 | 0 | 1 | 0 | 0 | 0 | 0 | 0 | 0 | 4 |
| | 4 | Parramos | 2 | 0 | 0 | 2 | 1 | 1 | 0 | 0 | 0 | 0 | 0 | 0 | 0 | 0 | 0 | 2 |
| | 5 | Patzún | 7 | 8 | 0 | 15 | 9 | 6 | 0 | 0 | 0 | 0 | 0 | 0 | 0 | 0 | 0 | 15 |
| | 6 | Patzún | 4 | 6 | 0 | 10 | 8 | 2 | 0 | 0 | 0 | 0 | 0 | 0 | 0 | 0 | 0 | 10 |
| | 7 | Pochuta | 3 | 3 | 0 | 6 | 5 | 1 | 0 | 0 | 0 | 0 | 0 | 0 | 0 | 0 | 0 | 6 |
| | 8 | San Andrés Itzapa | 1 | 3 | 0 | 4 | 2 | 1 | 0 | 0 | 0 | 0 | 0 | 0 | 0 | 1 | 0 | 4 |
| | 9 | San Jose Poaquil | 3 | 8 | 0 | 11 | 9 | 2 | 0 | 0 | 0 | 0 | 0 | 0 | 0 | 0 | 0 | 11 |
| | 10 | San Juan Comalapa | 9 | 7 | 0 | 16 | 15 | 1 | 0 | 0 | 0 | 0 | 0 | 0 | 0 | 0 | 0 | 16 |
| | 11 | San Martín Jilotepeque | 10 | 16 | 0 | 26 | 24 | 1 | 1 | 0 | 0 | 0 | 0 | 0 | 0 | 0 | 0 | 26 |
| | 12 | San Pedro Yepocapa | 5 | 5 | 0 | 10 | 5 | 4 | 0 | 0 | 0 | 1 | 0 | 0 | 0 | 0 | 0 | 10 |
| | 13 | Santa Apolonia | 4 | 8 | 0 | 12 | 11 | 1 | 0 | 0 | 0 | 0 | 0 | 0 | 0 | 0 | 0 | 12 |
| | 14 | Santa Cruz Balanyá | 1 | 1 | 0 | 2 | 2 | 0 | 0 | 0 | 0 | 0 | 0 | 0 | 0 | 0 | 0 | 2 |
| | 15 | Tecpán Guatemala | 30 | 32 | 0 | 62 | 49 | 11 | 0 | 0 | 2 | 0 | 0 | 0 | 0 | 0 | 0 | 62 |
| | 16 | Zaragoza | 2 | 3 | 0 | 5 | 5 | 0 | 0 | 0 | 0 | 0 | 0 | 0 | 0 | 0 | 0 | 5 |
| 4 | | Chiquimula | 128 | 142 | 0 | 270 | 197 | 55 | 9 | 3 | 1 | 0 | 5 | 0 | 0 | 0 | 0 | 270 |
| | 1 | Carmolán | 12 | 10 | 0 | 22 | 18 | 3 | 0 | 1 | 0 | 0 | 0 | 0 | 0 | 0 | 0 | 22 |
| | 2 | Chiquimula | 25 | 23 | 0 | 48 | 36 | 8 | 2 | 1 | 0 | 0 | 1 | 0 | 0 | 0 | 0 | 48 |
| | 3 | Esquipulas | 8 | 10 | 0 | 18 | 11 | 3 | 1 | 0 | 0 | 0 | 3 | 0 | 0 | 0 | 0 | 18 |
| | 4 | Ipala | 1 | 0 | 0 | 1 | 1 | 0 | 0 | 0 | 0 | 0 | 0 | 0 | 0 | 0 | 0 | 1 |
| | 5 | Jocotán | 64 | 84 | 0 | 148 | 102 | 38 | 5 | 1 | 1 | 0 | 1 | 0 | 0 | 0 | 0 | 148 |
| | 6 | Olopa | 10 | 8 | 0 | 18 | 17 | 1 | 0 | 0 | 0 | 0 | 0 | 0 | 0 | 0 | 0 | 18 |
| | 7 | Quezaltepeque | 1 | 0 | 0 | 1 | 1 | 0 | 0 | 0 | 0 | 0 | 0 | 0 | 0 | 0 | 0 | 1 |
| | 8 | San Jacinto | 2 | 1 | 0 | 3 | 2 | 1 | 0 | 0 | 0 | 0 | 0 | 0 | 0 | 0 | 0 | 3 |
| | 9 | San José La Arada | 2 | 1 | 0 | 3 | 2 | 0 | 1 | 0 | 0 | 0 | 0 | 0 | 0 | 0 | 0 | 3 |
| | 10 | San Juan Ermita | 3 | 5 | 0 | 8 | 7 | 1 | 0 | 0 | 0 | 0 | 0 | 0 | 0 | 0 | 0 | 8 |
| 5 | | El Progreso | 8 | 12 | 0 | 20 | 12 | 6 | 0 | 2 | 0 | 0 | 0 | 0 | 0 | 0 | 0 | 20 |
| | 1 | El Jicaro | 3 | 2 | 0 | 5 | 3 | 1 | 0 | 1 | 0 | 0 | 0 | 0 | 0 | 0 | 0 | 5 |
| | 2 | Guastataya | 2 | 3 | 0 | 5 | 3 | 2 | 0 | 0 | 0 | 0 | 0 | 0 | 0 | 0 | 0 | 5 |
| | 3 | San Agustín Acasaguastlán | 1 | 4 | 0 | 5 | 3 | 2 | 0 | 0 | 0 | 0 | 0 | 0 | 0 | 0 | 0 | 5 |
| | 4 | San Antonio La Paz | 1 | 1 | 0 | 2 | 2 | 0 | 0 | 0 | 0 | 0 | 0 | 0 | 0 | 0 | 0 | 2 |
| | 5 | Sanarate | 1 | 2 | 0 | 3 | 1 | 1 | 0 | 1 | 0 | 0 | 0 | 0 | 0 | 0 | 0 | 3 |
| 6 | | Escuintla | 112 | 141 | 0 | 253 | 146 | 50 | 21 | 7 | 2 | 3 | 20 | 1 | 1 | 2 | 0 | 253 |
| | 1 | Escuintla | 25 | 32 | 0 | 57 | 34 | 11 | 8 | 0 | 0 | 1 | 2 | 0 | 0 | 1 | 0 | 57 |
| | 2 | Guanagazapa | 0 | 2 | 0 | 2 | 1 | 0 | 0 | 0 | 0 | 0 | 1 | 0 | 0 | 0 | 0 | 2 |
| | 3 | Izapa | 3 | 5 | 0 | 8 | 5 | 2 | 1 | 0 | 0 | 0 | 0 | 0 | 0 | 0 | 0 | 8 |
| | 4 | La Democracia | 4 | 7 | 0 | 11 | 8 | 2 | 1 | 0 | 0 | 0 | 0 | 0 | 0 | 0 | 0 | 11 |
| | 5 | La Gamera | 7 | 7 | 0 | 14 | 5 | 6 | 1 | 2 | 0 | 0 | 0 | 0 | 0 | 0 | 0 | 14 |
| | 6 | Masagua | 8 | 2 | 0 | 10 | 6 | 4 | 0 | 0 | 0 | 0 | 0 | 0 | 0 | 0 | 0 | 10 |
| | 7 | Nueva Concepción | 3 | 7 | 0 | 10 | 8 | 0 | 0 | 1 | 0 | 0 | 0 | 0 | 1 | 0 | 0 | 10 |
| | 8 | Palín | 7 | 7 | 0 | 14 | 12 | 1 | 1 | 0 | 0 | 0 | 0 | 0 | 0 | 0 | 0 | 14 |
| | 9 | Puerto San José | 8 | 15 | 0 | 23 | 13 | 3 | 4 | 2 | 1 | 0 | 0 | 0 | 0 | 0 | 0 | 23 |
| | 10 | San Vicente Pacaya | 2 | 5 | 0 | 7 | 5 | 0 | 2 | 0 | 0 | 0 | 0 | 0 | 0 | 0 | 0 | 7 |
| | 11 | Santa Lucía Cotzumalguapa | 32 | 33 | 0 | 65 | 26 | 15 | 2 | 2 | 1 | 2 | 15 | 1 | 0 | 1 | 0 | 65 |
| | 12 | Sipacate | 4 | 4 | 0 | 8 | 8 | 0 | 0 | 0 | 0 | 0 | 0 | 0 | 0 | 0 | 0 | 8 |
| | 13 | Siquinalá | 6 | 6 | 0 | 12 | 6 | 4 | 1 | 0 | 0 | 0 | 1 | 0 | 0 | 0 | 0 | 12 |
| | 14 | Tiquisate | 3 | 9 | 0 | 12 | 9 | 2 | 0 | 0 | 0 | 0 | 1 | 0 | 0 | 0 | 0 | 12 |







REGISTRO CENTRAL DE LAS PERSONAS
SEGUIMIENTO TEMÁTICO INSTITUCIONAL 2021
INSCRIPCIONES EXTEMPORÁNEAS DE NACIMIENTO REALIZADAS
MES REPORTADO: JUNIO

| D | M | Departamento / municipio | Sexo | | | | Edad | | | | | | | | | | | Total |
|----|----|---------------------------|------------|------------|-------------|------------|------------|------------|-----------|-----------|-----------|----------|-----------|--------------------------|-------------------------|-------------------------------------|-------------|------------|
| | | | Mujeres | Hombres | No definido | Total | Niñez | | | | | | | Juventud 14 a 30 años | Adultos 31 a 60 años | Tercera Edad 61 años en adelante | No definido | |
| | | | | | | | 0 | 1 | 2 | 3 | 4 | 5 | 6 - 13 | | | | | |
| 12 | | Peten | 173 | 174 | 1 | 348 | 194 | 52 | 24 | 11 | 15 | 9 | 20 | 14 | 6 | 3 | 0 | 348 |
| | 1 | Dolores | 10 | 11 | 0 | 21 | 16 | 3 | 1 | 0 | 1 | 0 | 0 | 0 | 0 | 0 | 0 | 21 |
| | 2 | El Chal | 6 | 7 | 0 | 13 | 7 | 4 | 0 | 1 | 0 | 1 | 0 | 0 | 0 | 0 | 0 | 13 |
| | 3 | Flores | 3 | 3 | 0 | 6 | 4 | 0 | 0 | 1 | 0 | 0 | 1 | 0 | 0 | 0 | 0 | 6 |
| | 4 | La Libertad | 35 | 40 | 0 | 75 | 34 | 8 | 7 | 2 | 3 | 4 | 11 | 4 | 1 | 1 | 0 | 75 |
| | 5 | Las Cruces | 10 | 10 | 0 | 20 | 10 | 3 | 1 | 1 | 0 | 1 | 2 | 2 | 0 | 0 | 0 | 20 |
| | 6 | Melchor De Mencos | 1 | 3 | 0 | 4 | 3 | 1 | 0 | 0 | 0 | 0 | 0 | 0 | 0 | 0 | 0 | 4 |
| | 7 | Poptún | 22 | 14 | 0 | 36 | 23 | 5 | 3 | 1 | 2 | 0 | 2 | 0 | 0 | 0 | 0 | 36 |
| | 8 | San Andrés | 7 | 6 | 0 | 13 | 7 | 1 | 3 | 2 | 0 | 0 | 0 | 0 | 0 | 0 | 0 | 13 |
| | 9 | San Benito | 5 | 7 | 0 | 12 | 4 | 5 | 1 | 1 | 0 | 0 | 0 | 1 | 0 | 0 | 0 | 12 |
| | 10 | San Francisco | 3 | 3 | 0 | 6 | 2 | 0 | 3 | 0 | 1 | 0 | 0 | 0 | 0 | 0 | 0 | 6 |
| | 11 | San José | 0 | 2 | 0 | 2 | 2 | 0 | 0 | 0 | 0 | 0 | 0 | 0 | 0 | 0 | 0 | 2 |
| | 12 | San Luis | 23 | 21 | 0 | 44 | 29 | 6 | 1 | 0 | 4 | 1 | 2 | 0 | 1 | 0 | 0 | 44 |
| | 13 | Santa Ana | 5 | 5 | 0 | 10 | 5 | 3 | 0 | 0 | 0 | 1 | 0 | 0 | 1 | 0 | 0 | 10 |
| | 14 | Sayaxché | 43 | 42 | 1 | 86 | 48 | 13 | 4 | 2 | 4 | 1 | 2 | 7 | 4 | 1 | 0 | 86 |
| 13 | | Quetzaltenango | 89 | 78 | 0 | 167 | 98 | 37 | 6 | 4 | 1 | 4 | 5 | 4 | 5 | 3 | 0 | 167 |
| | 1 | Almolonga | 5 | 4 | 0 | 9 | 4 | 3 | 2 | 0 | 0 | 0 | 0 | 0 | 0 | 0 | 0 | 9 |
| | 2 | Cabicán | 2 | 2 | 0 | 4 | 2 | 1 | 0 | 0 | 0 | 0 | 1 | 0 | 0 | 0 | 0 | 4 |
| | 3 | Cajolá | 1 | 0 | 0 | 1 | 1 | 0 | 0 | 0 | 0 | 0 | 0 | 0 | 0 | 0 | 0 | 1 |
| | 4 | Cantel | 8 | 3 | 0 | 11 | 8 | 1 | 0 | 0 | 1 | 1 | 0 | 0 | 0 | 0 | 0 | 11 |
| | 5 | Coatepeque | 10 | 8 | 0 | 18 | 8 | 5 | 0 | 0 | 0 | 2 | 1 | 0 | 1 | 1 | 0 | 18 |
| | 6 | Colomba | 4 | 12 | 0 | 16 | 12 | 2 | 0 | 0 | 0 | 1 | 0 | 0 | 1 | 0 | 0 | 16 |
| | 7 | Concepción Chiquirichapa | 0 | 1 | 0 | 1 | 1 | 0 | 0 | 0 | 0 | 0 | 0 | 0 | 0 | 0 | 0 | 1 |
| | 8 | El Palmar | 2 | 2 | 0 | 4 | 1 | 2 | 1 | 0 | 0 | 0 | 0 | 0 | 0 | 0 | 0 | 4 |
| | 9 | Flores Costa Cuca | 0 | 4 | 0 | 4 | 1 | 0 | 0 | 1 | 0 | 0 | 0 | 2 | 0 | 0 | 0 | 4 |
| | 10 | Génova | 3 | 7 | 0 | 10 | 5 | 4 | 0 | 0 | 0 | 1 | 0 | 0 | 0 | 0 | 0 | 10 |
| | 11 | Huitán | 3 | 1 | 0 | 4 | 4 | 0 | 0 | 0 | 0 | 0 | 0 | 0 | 0 | 0 | 0 | 4 |
| | 12 | La Esperanza | 1 | 1 | 0 | 2 | 1 | 1 | 0 | 0 | 0 | 0 | 0 | 0 | 0 | 0 | 0 | 2 |
| | 13 | Olintepeque | 8 | 3 | 0 | 11 | 9 | 2 | 0 | 0 | 0 | 0 | 0 | 0 | 0 | 0 | 0 | 11 |
| | 14 | Ostuncalco | 3 | 3 | 0 | 6 | 4 | 0 | 0 | 1 | 0 | 0 | 1 | 0 | 0 | 0 | 0 | 6 |
| | 15 | Paletina De Los Altos | 2 | 1 | 0 | 3 | 2 | 0 | 1 | 0 | 0 | 0 | 0 | 0 | 0 | 0 | 0 | 3 |
| | 16 | Quetzaltenango | 22 | 16 | 0 | 38 | 23 | 11 | 2 | 1 | 0 | 1 | 0 | 0 | 0 | 0 | 0 | 38 |
| | 17 | Salcá | 3 | 3 | 0 | 6 | 3 | 3 | 0 | 0 | 0 | 0 | 0 | 0 | 0 | 0 | 0 | 6 |
| | 18 | San Carlos Sija | 1 | 0 | 0 | 1 | 1 | 0 | 0 | 0 | 0 | 0 | 0 | 0 | 0 | 0 | 0 | 1 |
| | 19 | San Francisco La Unión | 2 | 0 | 0 | 2 | 1 | 1 | 0 | 0 | 0 | 0 | 0 | 0 | 0 | 0 | 0 | 2 |
| | 20 | San Martín Sacatepéquez | 2 | 2 | 0 | 4 | 3 | 1 | 0 | 0 | 0 | 0 | 0 | 0 | 0 | 0 | 0 | 4 |
| | 21 | San Miguel Sigüilá | 2 | 0 | 0 | 2 | 2 | 0 | 0 | 0 | 0 | 0 | 0 | 0 | 0 | 0 | 0 | 2 |
| | 22 | Sibilia | 0 | 1 | 0 | 1 | 1 | 0 | 0 | 0 | 0 | 0 | 0 | 0 | 0 | 0 | 0 | 1 |
| | 23 | Zunil | 5 | 4 | 0 | 9 | 1 | 0 | 0 | 1 | 0 | 0 | 0 | 4 | 2 | 1 | 0 | 9 |
| 14 | | Quiché | 328 | 340 | 0 | 668 | 504 | 100 | 20 | 11 | 10 | 1 | 10 | 7 | 3 | 2 | 0 | 668 |
| | 1 | Canilla | 3 | 3 | 0 | 6 | 6 | 0 | 0 | 0 | 0 | 0 | 0 | 0 | 0 | 0 | 0 | 6 |
| | 2 | Chajul | 7 | 10 | 0 | 17 | 10 | 1 | 2 | 0 | 1 | 0 | 2 | 0 | 1 | 0 | 0 | 17 |
| | 3 | Chicamán | 11 | 13 | 0 | 24 | 19 | 1 | 1 | 1 | 0 | 0 | 2 | 0 | 0 | 0 | 0 | 24 |
| | 4 | Chiché | 8 | 12 | 0 | 20 | 18 | 2 | 0 | 0 | 0 | 0 | 0 | 0 | 0 | 0 | 0 | 20 |
| | 5 | Chichicastenango | 37 | 36 | 0 | 73 | 63 | 9 | 0 | 1 | 0 | 0 | 0 | 0 | 0 | 0 | 0 | 73 |
| | 6 | Chinique | 1 | 1 | 0 | 2 | 1 | 1 | 0 | 0 | 0 | 0 | 0 | 0 | 0 | 0 | 0 | 2 |
| | 7 | Cunén | 11 | 17 | 0 | 28 | 21 | 3 | 1 | 1 | 0 | 0 | 0 | 2 | 0 | 0 | 0 | 28 |
| | 8 | Ixcán | 55 | 61 | 0 | 116 | 76 | 23 | 3 | 2 | 4 | 0 | 4 | 3 | 0 | 1 | 0 | 116 |
| | 9 | Joyabaj | 23 | 23 | 0 | 46 | 35 | 9 | 1 | 0 | 0 | 0 | 0 | 1 | 0 | 0 | 0 | 46 |
| | 10 | Nebaj | 22 | 30 | 0 | 52 | 45 | 4 | 1 | 1 | 0 | 1 | 0 | 0 | 0 | 0 | 0 | 52 |
| | 11 | Pachalum | 1 | 3 | 0 | 4 | 4 | 0 | 0 | 0 | 0 | 0 | 0 | 0 | 0 | 0 | 0 | 4 |
| | 12 | Patzite | 1 | 3 | 0 | 4 | 4 | 0 | 0 | 0 | 0 | 0 | 0 | 0 | 0 | 0 | 0 | 4 |
| | 13 | Sacapulas | 25 | 21 | 0 | 46 | 32 | 11 | 1 | 1 | 0 | 0 | 0 | 1 | 0 | 0 | 0 | 46 |
| | 14 | San Antonio Ilotenango | 10 | 8 | 0 | 18 | 11 | 4 | 1 | 0 | 1 | 0 | 1 | 0 | 0 | 0 | 0 | 18 |
| | 15 | San Bartolomé Jocotenango | 7 | 8 | 0 | 15 | 10 | 5 | 0 | 0 | 0 | 0 | 0 | 0 | 0 | 0 | 0 | 15 |
| | 16 | San Juan Cotzal | 4 | 6 | 0 | 10 | 6 | 1 | 2 | 0 | 0 | 0 | 1 | 0 | 0 | 0 | 0 | 10 |
| | 17 | San Pedro Jocopilas | 22 | 14 | 0 | 36 | 28 | 5 | 2 | 0 | 1 | 0 | 0 | 0 | 0 | 0 | 0 | 36 |
| | 18 | Santa Cruz Del Quiché | 23 | 22 | 0 | 45 | 33 | 3 | 3 | 1 | 3 | 0 | 0 | 1 | 1 | 0 | 0 | 45 |
| | 19 | Uspantán | 47 | 39 | 0 | 86 | 67 | 14 | 2 | 3 | 0 | 0 | 0 | 0 | 0 | 0 | 0 | 86 |
| | 20 | Zacujaja | 10 | 10 | 0 | 20 | 15 | 4 | 0 | 0 | 0 | 0 | 0 | 0 | 0 | 1 | 0 | 20 |
| 15 | | Retalhuleu | 51 | 28 | 0 | 79 | 55 | 12 | 1 | 2 | 0 | 3 | 3 | 0 | 3 | 0 | 0 | 79 |
| | 1 | Champerico | 3 | 4 | 0 | 7 | 6 | 1 | 0 | 0 | 0 | 0 | 0 | 0 | 0 | 0 | 0 | 7 |
| | 2 | El Asintal | 2 | 1 | 0 | 3 | 1 | 2 | 0 | 0 | 0 | 0 | 0 | 0 | 0 | 0 | 0 | 3 |
| | 3 | Nuevo San Carlos | 1 | 1 | 0 | 2 | 0 | 1 | 0 | 0 | 0 | 0 | 0 | 0 | 1 | 0 | 0 | 2 |
| | 4 | Retalhuleu | 19 | 14 | 0 | 33 | 26 | 3 | 0 | 1 | 0 | 2 | 0 | 0 | 1 | 0 | 0 | 33 |
| | 5 | San Andrés Villa Seca | 12 | 3 | 0 | 15 | 9 | 1 | 0 | 0 | 0 | 1 | 3 | 0 | 1 | 0 | 0 | 15 |
| | 6 | San Felipe Retalhuleu | 5 | 3 | 0 | 8 | 5 | 3 | 0 | 0 | 0 | 0 | 0 | 0 | 0 | 0 | 0 | 8 |
| | 7 | San Martín Zapotitlán | 2 | 1 | 0 | 3 | 2 | 0 | 0 | 1 | 0 | 0 | 0 | 0 | 0 | 0 | 0 | 3 |
| | 8 | San Sebastián | 4 | 1 | 0 | 5 | 4 | 1 | 0 | 0 | 0 | 0 | 0 | 0 | 0 | 0 | 0 | 5 |
| | 9 | Santa Cruz Muluá | 3 | 0 | 0 | 3 | 2 | 0 | 1 | 0 | 0 | 0 | 0 | 0 | 0 | 0 | 0 | 3 |




**REGISTRO CENTRAL DE LAS PERSONAS
 SEGUIMIENTO TEMÁTICO INSTITUCIONAL 2021
 INSCRIPCIONES EXTEMPORÁNEAS DE NACIMIENTO REALIZADAS
 MES REPORTADO: JUNIO**

| D | M | Departamento / municipio | Sexo | | | | Edad | | | | | | | | | | Total | | |
|----|----|-----------------------------|------------|------------|-------------|------------|------------|-----------|-----------|-----------|-----------|-----------|--------------------------|-------------------------|-------------------------------------|-------------|----------|----------|------------|
| | | | Mujeres | Hombres | No definido | Total | Niñez | | | | | | Juventud 14 a 30 años | Adultos 31 a 60 años | Tercera Edad 61 años en adelante | No definido | | | |
| | | | | | | | 0 | 1 | 2 | 3 | 4 | 5 | | | | | | 6 - 13 | |
| 16 | | Sacatepequez | 30 | 31 | 0 | 61 | 39 | 13 | 4 | 1 | 1 | 0 | 1 | 0 | 1 | 0 | 0 | 0 | 61 |
| | 1 | Antigua Guatemala | 9 | 6 | 0 | 15 | 8 | 3 | 2 | 0 | 0 | 0 | 1 | 1 | 0 | 0 | 0 | 0 | 15 |
| | 2 | Ciudad Vieja | 0 | 4 | 0 | 4 | 3 | 0 | 1 | 0 | 0 | 0 | 0 | 0 | 0 | 0 | 0 | 0 | 4 |
| | 3 | Jocotenango | 1 | 2 | 0 | 3 | 1 | 1 | 0 | 0 | 1 | 0 | 0 | 0 | 0 | 0 | 0 | 0 | 3 |
| | 4 | Magdalena Milpas Altas | 1 | 1 | 0 | 2 | 2 | 0 | 0 | 0 | 0 | 0 | 0 | 0 | 0 | 0 | 0 | 0 | 2 |
| | 5 | Pastores | 1 | 1 | 0 | 2 | 2 | 0 | 0 | 0 | 0 | 0 | 0 | 0 | 0 | 0 | 0 | 0 | 2 |
| | 6 | San Antonio Aguas Calientes | 0 | 1 | 0 | 1 | 1 | 0 | 0 | 0 | 0 | 0 | 0 | 0 | 0 | 0 | 0 | 0 | 1 |
| | 7 | San Juan Alotenango | 1 | 0 | 0 | 1 | 1 | 0 | 0 | 0 | 0 | 0 | 0 | 0 | 0 | 0 | 0 | 0 | 1 |
| | 8 | San Lucas Sacatepéquez | 0 | 2 | 0 | 2 | 1 | 0 | 0 | 0 | 0 | 0 | 0 | 0 | 0 | 1 | 0 | 0 | 2 |
| | 9 | San Miguel Dueñas | 1 | 0 | 0 | 1 | 0 | 1 | 0 | 0 | 0 | 0 | 0 | 0 | 0 | 0 | 0 | 0 | 1 |
| | 10 | Santa Catarina Barahona | 0 | 1 | 0 | 1 | 1 | 0 | 0 | 0 | 0 | 0 | 0 | 0 | 0 | 0 | 0 | 0 | 1 |
| | 11 | Santa Lucía Milpas Altas | 1 | 2 | 0 | 3 | 3 | 0 | 0 | 0 | 0 | 0 | 0 | 0 | 0 | 0 | 0 | 0 | 3 |
| | 12 | Santa María De Jesús | 5 | 4 | 0 | 9 | 5 | 3 | 0 | 1 | 0 | 0 | 0 | 0 | 0 | 0 | 0 | 0 | 9 |
| | 13 | Santiago Sacatepéquez | 8 | 3 | 0 | 11 | 8 | 3 | 0 | 0 | 0 | 0 | 0 | 0 | 0 | 0 | 0 | 0 | 11 |
| | 14 | Santo Domingo Xenacoj | 1 | 1 | 0 | 2 | 1 | 0 | 1 | 0 | 0 | 0 | 0 | 0 | 0 | 0 | 0 | 0 | 2 |
| | 15 | Sumpango | 1 | 3 | 0 | 4 | 2 | 2 | 0 | 0 | 0 | 0 | 0 | 0 | 0 | 0 | 0 | 0 | 4 |
| 17 | | San Marcos | 304 | 326 | 0 | 630 | 381 | 86 | 36 | 22 | 19 | 15 | 27 | 38 | 3 | 3 | 0 | 0 | 630 |
| | 1 | Ayulla | 6 | 7 | 0 | 13 | 9 | 0 | 0 | 0 | 3 | 0 | 1 | 0 | 0 | 0 | 0 | 0 | 13 |
| | 2 | Catarina | 5 | 1 | 0 | 6 | 4 | 1 | 1 | 0 | 0 | 0 | 0 | 0 | 0 | 0 | 0 | 0 | 6 |
| | 3 | Comitancillo | 14 | 9 | 0 | 23 | 17 | 6 | 0 | 0 | 0 | 0 | 0 | 0 | 0 | 0 | 0 | 0 | 23 |
| | 4 | Concepción Tutuapa | 76 | 94 | 0 | 170 | 96 | 31 | 14 | 7 | 6 | 6 | 5 | 4 | 0 | 1 | 0 | 0 | 170 |
| | 5 | El Quetzal | 6 | 1 | 0 | 7 | 3 | 1 | 1 | 1 | 1 | 0 | 0 | 0 | 0 | 0 | 0 | 0 | 7 |
| | 6 | El Tumbador | 3 | 4 | 0 | 7 | 5 | 1 | 0 | 0 | 1 | 0 | 0 | 0 | 0 | 0 | 0 | 0 | 7 |
| | 7 | Esquipulas Palo Gordo | 2 | 1 | 0 | 3 | 3 | 0 | 0 | 0 | 0 | 0 | 0 | 0 | 0 | 0 | 0 | 0 | 3 |
| | 8 | Ixchigán | 4 | 6 | 0 | 10 | 8 | 0 | 0 | 0 | 0 | 0 | 0 | 1 | 0 | 1 | 0 | 0 | 10 |
| | 9 | La Blanca | 4 | 4 | 0 | 8 | 7 | 0 | 1 | 0 | 0 | 0 | 0 | 0 | 0 | 0 | 0 | 0 | 8 |
| | 10 | La Reforma | 1 | 5 | 0 | 6 | 3 | 3 | 0 | 0 | 0 | 0 | 0 | 0 | 0 | 0 | 0 | 0 | 6 |
| | 11 | Malacatán | 35 | 32 | 0 | 67 | 34 | 8 | 5 | 3 | 2 | 2 | 7 | 5 | 0 | 1 | 0 | 0 | 67 |
| | 12 | Nuevo Progreso | 1 | 1 | 0 | 2 | 2 | 0 | 0 | 0 | 0 | 0 | 0 | 0 | 0 | 0 | 0 | 0 | 2 |
| | 13 | Ocos | 5 | 0 | 0 | 5 | 2 | 0 | 0 | 0 | 0 | 0 | 3 | 0 | 0 | 0 | 0 | 0 | 5 |
| | 14 | Pajapita | 6 | 7 | 0 | 13 | 9 | 1 | 0 | 0 | 1 | 0 | 2 | 0 | 0 | 0 | 0 | 0 | 13 |
| | 15 | San Antonio Sacatepéquez | 1 | 0 | 0 | 1 | 1 | 0 | 0 | 0 | 0 | 0 | 0 | 0 | 0 | 0 | 0 | 0 | 1 |
| | 16 | San Cristóbal Cucho | 2 | 1 | 0 | 3 | 2 | 1 | 0 | 0 | 0 | 0 | 0 | 0 | 0 | 0 | 0 | 0 | 3 |
| | 17 | San José El Rodeo | 5 | 9 | 0 | 14 | 10 | 1 | 1 | 1 | 1 | 0 | 0 | 0 | 0 | 0 | 0 | 0 | 14 |
| | 18 | San José Ojetenam | 8 | 7 | 0 | 15 | 10 | 1 | 1 | 2 | 0 | 0 | 0 | 1 | 0 | 0 | 0 | 0 | 15 |
| | 19 | San Lorenzo | 1 | 0 | 0 | 1 | 0 | 1 | 0 | 0 | 0 | 0 | 0 | 0 | 0 | 0 | 0 | 0 | 1 |
| | 20 | San Marcos | 4 | 7 | 0 | 11 | 7 | 4 | 0 | 0 | 0 | 0 | 0 | 0 | 0 | 0 | 0 | 0 | 11 |
| | 21 | San Miguel Ixtahuacán | 19 | 21 | 0 | 40 | 26 | 7 | 1 | 0 | 0 | 2 | 0 | 2 | 2 | 0 | 0 | 0 | 40 |
| | 22 | San Pablo | 12 | 9 | 0 | 21 | 17 | 2 | 0 | 0 | 0 | 1 | 0 | 1 | 0 | 0 | 0 | 0 | 21 |
| | 23 | San Pedro Sacatepéquez | 9 | 7 | 0 | 16 | 14 | 1 | 0 | 0 | 0 | 0 | 1 | 0 | 0 | 0 | 0 | 0 | 16 |
| | 24 | San Rafael Pie De La Cuesta | 2 | 2 | 0 | 4 | 1 | 1 | 0 | 1 | 1 | 0 | 0 | 0 | 0 | 0 | 0 | 0 | 4 |
| | 25 | Sibinal | 6 | 6 | 0 | 12 | 7 | 2 | 1 | 1 | 0 | 1 | 0 | 0 | 0 | 0 | 0 | 0 | 12 |
| | 26 | Sipacapa | 2 | 3 | 0 | 5 | 5 | 0 | 0 | 0 | 0 | 0 | 0 | 0 | 0 | 0 | 0 | 0 | 5 |
| | 27 | Tacaná | 29 | 41 | 0 | 70 | 24 | 5 | 6 | 3 | 2 | 3 | 4 | 23 | 0 | 0 | 0 | 0 | 70 |
| | 28 | Tajumulco | 28 | 26 | 0 | 54 | 36 | 7 | 4 | 2 | 1 | 0 | 2 | 1 | 1 | 0 | 0 | 0 | 54 |
| | 29 | Tejuitla | 8 | 15 | 0 | 23 | 19 | 1 | 0 | 1 | 0 | 0 | 2 | 0 | 0 | 0 | 0 | 0 | 23 |
| 18 | | Santa Rosa | 28 | 32 | 0 | 60 | 42 | 9 | 2 | 2 | 1 | 0 | 2 | 0 | 0 | 2 | 0 | 0 | 60 |
| | 1 | Barberena | 1 | 2 | 0 | 3 | 3 | 0 | 0 | 0 | 0 | 0 | 0 | 0 | 0 | 0 | 0 | 0 | 3 |
| | 2 | Casillas | 0 | 2 | 0 | 2 | 0 | 2 | 0 | 0 | 0 | 0 | 0 | 0 | 0 | 0 | 0 | 0 | 2 |
| | 3 | Chiquimulilla | 8 | 6 | 0 | 14 | 9 | 3 | 1 | 0 | 1 | 0 | 0 | 0 | 0 | 0 | 0 | 0 | 14 |
| | 4 | Cuilapa | 3 | 3 | 0 | 6 | 6 | 0 | 0 | 0 | 0 | 0 | 0 | 0 | 0 | 0 | 0 | 0 | 6 |
| | 5 | Guazacapán | 1 | 5 | 0 | 6 | 4 | 0 | 1 | 1 | 0 | 0 | 0 | 0 | 0 | 0 | 0 | 0 | 6 |
| | 6 | Nueva Santa Rosa | 3 | 1 | 0 | 4 | 3 | 0 | 0 | 0 | 0 | 0 | 1 | 0 | 0 | 0 | 0 | 0 | 4 |
| | 7 | Oratorio | 1 | 1 | 0 | 2 | 2 | 0 | 0 | 0 | 0 | 0 | 0 | 0 | 0 | 0 | 0 | 0 | 2 |
| | 8 | Pueblo Nuevo Viñas | 1 | 2 | 0 | 3 | 2 | 1 | 0 | 0 | 0 | 0 | 0 | 0 | 0 | 0 | 0 | 0 | 3 |
| | 9 | San Juan Tecuaco | 2 | 0 | 0 | 2 | 0 | 0 | 0 | 0 | 0 | 0 | 0 | 0 | 0 | 2 | 0 | 0 | 2 |
| | 10 | Santa María Ixhuatán | 1 | 1 | 0 | 2 | 2 | 0 | 0 | 0 | 0 | 0 | 0 | 0 | 0 | 0 | 0 | 0 | 2 |
| | 11 | Santa Rosa De Lima | 1 | 0 | 0 | 1 | 1 | 0 | 0 | 0 | 0 | 0 | 0 | 0 | 0 | 0 | 0 | 0 | 1 |
| | 12 | Taxisco | 6 | 9 | 0 | 15 | 10 | 3 | 0 | 1 | 0 | 0 | 1 | 0 | 0 | 0 | 0 | 0 | 15 |
| 19 | | Solalá | 64 | 59 | 0 | 123 | 90 | 24 | 4 | 0 | 1 | 3 | 0 | 0 | 1 | 0 | 0 | 0 | 123 |
| | 1 | Concepción | 2 | 1 | 0 | 3 | 2 | 1 | 0 | 0 | 0 | 0 | 0 | 0 | 0 | 0 | 0 | 0 | 3 |
| | 2 | Nahualá | 9 | 10 | 0 | 19 | 15 | 3 | 0 | 0 | 0 | 0 | 0 | 0 | 1 | 0 | 0 | 0 | 19 |
| | 3 | Panajachel | 3 | 2 | 0 | 5 | 4 | 1 | 0 | 0 | 0 | 0 | 0 | 0 | 0 | 0 | 0 | 0 | 5 |
| | 4 | San Antonio Palopó | 4 | 1 | 0 | 5 | 3 | 0 | 1 | 0 | 0 | 1 | 0 | 0 | 0 | 0 | 0 | 0 | 5 |
| | 5 | San José Chacayá | 1 | 0 | 0 | 1 | 0 | 1 | 0 | 0 | 0 | 0 | 0 | 0 | 0 | 0 | 0 | 0 | 1 |
| | 6 | San Juan La Laguna | 1 | 1 | 0 | 2 | 2 | 0 | 0 | 0 | 0 | 0 | 0 | 0 | 0 | 0 | 0 | 0 | 2 |
| | 7 | San Lucas Tolimán | 5 | 5 | 0 | 10 | 6 | 3 | 0 | 0 | 0 | 1 | 0 | 0 | 0 | 0 | 0 | 0 | 10 |
| | 8 | San Pablo La Laguna | 0 | 1 | 0 | 1 | 1 | 0 | 0 | 0 | 0 | 0 | 0 | 0 | 0 | 0 | 0 | 0 | 1 |
| | 9 | Santa Catarina Ixthhuacán | 5 | 8 | 0 | 13 | 10 | 2 | 1 | 0 | 0 | 0 | 0 | 0 | 0 | 0 | 0 | 0 | 13 |
| | 10 | Santa Catarina Palopo | 1 | 0 | 0 | 1 | 0 | 1 | 0 | 0 | 0 | 0 | 0 | 0 | 0 | 0 | 0 | 0 | 1 |
| | 11 | Santa Cruz La Laguna | 0 | 2 | 0 | 2 | 2 | 0 | 0 | 0 | 0 | 0 | 0 | 0 | 0 | 0 | 0 | 0 | 2 |
| | 12 | Santa Lucía Utatlán | 3 | 6 | 0 | 9 | 5 | 2 | 0 | 0 | 1 | 1 | 0 | 0 | 0 | 0 | 0 | 0 | 9 |
| | 13 | Santiago Atitlán | 5 | 6 | 0 | 11 | 8 | 2 | 1 | 0 | 0 | 0 | 0 | 0 | 0 | 0 | 0 | 0 | 11 |
| | 14 | Solalá | 25 | 16 | 0 | 41 | 32 | 8 | 1 | 0 | 0 | 0 | 0 | 0 | 0 | 0 | 0 | 0 | 41 |



**REGISTRO CENTRAL DE LAS PERSONAS
SEGUIMIENTO TEMÁTICO INSTITUCIONAL 2021
INSCRIPCIONES EXTEMPORÁNEAS DE NACIMIENTO REALIZADAS
MES REPORTADO: JUNIO**

| D | M | Departamento / municipio | Sexo | | | | Población beneficiada | | | | | | | | | | | Total |
|----|----|-----------------------------|---------|---------|-------------|-------|-----------------------|----|----|---|---|---|--------|--------------------------|-------------------------|-------------------------------------|-------------|-------|
| | | | Mujeres | Hombres | No definido | Total | Niñez | | | | | | | Juventud 14 a 30 años | Adultos 31 a 60 años | Tercera Edad 61 años en adelante | No definido | |
| | | | | | | | 0 | 1 | 2 | 3 | 4 | 5 | 6 - 13 | | | | | |
| 20 | | Suchitepequez | 125 | 140 | 0 | 265 | 158 | 46 | 16 | 7 | 6 | 7 | 21 | 2 | 1 | 1 | 0 | 265 |
| | 1 | Chicacao | 12 | 17 | 0 | 29 | 19 | 3 | 2 | 1 | 0 | 3 | 0 | 0 | 0 | 0 | 0 | 29 |
| | 2 | Cuyotenango | 4 | 6 | 0 | 10 | 8 | 1 | 0 | 0 | 0 | 1 | 0 | 0 | 0 | 0 | 0 | 10 |
| | 3 | Mazatenango | 20 | 23 | 0 | 43 | 27 | 9 | 1 | 2 | 1 | 0 | 3 | 0 | 0 | 0 | 0 | 43 |
| | 4 | Patulul | 3 | 12 | 0 | 15 | 9 | 3 | 2 | 0 | 1 | 0 | 0 | 0 | 0 | 0 | 0 | 15 |
| | 5 | Pueblo Nuevo | 1 | 2 | 0 | 3 | 2 | 1 | 0 | 0 | 0 | 0 | 0 | 0 | 0 | 0 | 0 | 3 |
| | 6 | Río Bravo | 9 | 10 | 0 | 19 | 16 | 2 | 0 | 1 | 0 | 0 | 0 | 0 | 0 | 0 | 0 | 19 |
| | 7 | Samayac | 4 | 2 | 0 | 6 | 2 | 2 | 1 | 0 | 0 | 0 | 1 | 0 | 0 | 0 | 0 | 6 |
| | 8 | San Antonio Suchitepequez | 11 | 14 | 0 | 25 | 19 | 4 | 0 | 0 | 0 | 0 | 2 | 0 | 0 | 0 | 0 | 25 |
| | 9 | San Bernardino | 1 | 2 | 0 | 3 | 3 | 0 | 0 | 0 | 0 | 0 | 0 | 0 | 0 | 0 | 0 | 3 |
| | 10 | San Francisco Zapotitlán | 3 | 3 | 0 | 6 | 4 | 1 | 0 | 0 | 0 | 0 | 0 | 1 | 0 | 0 | 0 | 6 |
| | 11 | San Gabriel | 0 | 1 | 0 | 1 | 0 | 1 | 0 | 0 | 0 | 0 | 0 | 0 | 0 | 0 | 0 | 1 |
| | 12 | San José El Ídolo | 2 | 1 | 0 | 3 | 3 | 0 | 0 | 0 | 0 | 0 | 0 | 0 | 0 | 0 | 0 | 3 |
| | 13 | San José La Máquina | 19 | 22 | 0 | 41 | 18 | 6 | 6 | 2 | 1 | 1 | 6 | 1 | 0 | 0 | 0 | 41 |
| | 14 | San Juan Bautista | 1 | 0 | 0 | 1 | 0 | 1 | 0 | 0 | 0 | 0 | 0 | 0 | 0 | 0 | 0 | 1 |
| | 15 | San Lorenzo | 2 | 0 | 0 | 2 | 1 | 0 | 0 | 0 | 0 | 1 | 0 | 0 | 0 | 0 | 0 | 2 |
| | 16 | San Miguel Panán | 2 | 2 | 0 | 4 | 4 | 0 | 0 | 0 | 0 | 0 | 0 | 0 | 0 | 0 | 0 | 4 |
| | 17 | San Pablo Jocopilas | 1 | 2 | 0 | 3 | 3 | 0 | 0 | 0 | 0 | 0 | 0 | 0 | 0 | 0 | 0 | 3 |
| | 18 | Santa Bárbara | 22 | 12 | 0 | 34 | 6 | 11 | 4 | 1 | 3 | 1 | 8 | 0 | 0 | 0 | 0 | 34 |
| | 19 | Santo Domingo Suchitepequez | 6 | 8 | 0 | 14 | 12 | 0 | 0 | 0 | 0 | 0 | 1 | 0 | 0 | 1 | 0 | 14 |
| | 20 | Santo Tomás La Unión | 2 | 1 | 0 | 3 | 2 | 1 | 0 | 0 | 0 | 0 | 0 | 0 | 0 | 0 | 0 | 3 |
| 21 | | Totonicapán | 116 | 120 | 0 | 236 | 152 | 45 | 5 | 9 | 4 | 3 | 11 | 4 | 1 | 2 | 0 | 236 |
| | 1 | Mamostenango | 34 | 42 | 0 | 76 | 51 | 11 | 2 | 3 | 1 | 1 | 5 | 1 | 0 | 1 | 0 | 76 |
| | 2 | San Andrés Xecul | 2 | 2 | 0 | 4 | 4 | 0 | 0 | 0 | 0 | 0 | 0 | 0 | 0 | 0 | 0 | 4 |
| | 3 | San Bartolo | 5 | 1 | 0 | 6 | 5 | 1 | 0 | 0 | 0 | 0 | 0 | 0 | 0 | 0 | 0 | 6 |
| | 4 | San Cristóbal Totonicapán | 4 | 4 | 0 | 8 | 2 | 2 | 0 | 1 | 1 | 0 | 1 | 0 | 0 | 1 | 0 | 8 |
| | 5 | San Francisco El Alto | 11 | 11 | 0 | 22 | 17 | 4 | 0 | 1 | 0 | 0 | 0 | 0 | 0 | 0 | 0 | 22 |
| | 6 | Santa Lucía La Reforma | 9 | 8 | 0 | 17 | 9 | 7 | 0 | 1 | 0 | 0 | 0 | 0 | 0 | 0 | 0 | 17 |
| | 7 | Santa María Chiquimula | 17 | 17 | 0 | 34 | 18 | 3 | 1 | 2 | 1 | 2 | 4 | 2 | 1 | 0 | 0 | 34 |
| | 8 | Totonicapán | 34 | 35 | 0 | 69 | 46 | 17 | 2 | 1 | 1 | 0 | 1 | 1 | 0 | 0 | 0 | 69 |
| 22 | | Zacapa | 41 | 39 | 0 | 80 | 59 | 14 | 2 | 1 | 1 | 0 | 0 | 1 | 0 | 2 | 0 | 80 |
| | 1 | Gualán | 12 | 14 | 0 | 26 | 18 | 6 | 0 | 1 | 1 | 0 | 0 | 0 | 0 | 0 | 0 | 26 |
| | 2 | Huité | 2 | 4 | 0 | 6 | 4 | 1 | 1 | 0 | 0 | 0 | 0 | 0 | 0 | 0 | 0 | 6 |
| | 3 | La Unión | 9 | 8 | 0 | 17 | 15 | 1 | 0 | 0 | 0 | 0 | 0 | 1 | 0 | 0 | 0 | 17 |
| | 4 | Río Hondo | 2 | 2 | 0 | 4 | 2 | 2 | 0 | 0 | 0 | 0 | 0 | 0 | 0 | 0 | 0 | 4 |
| | 5 | San Diego | 0 | 2 | 0 | 2 | 1 | 1 | 0 | 0 | 0 | 0 | 0 | 0 | 0 | 0 | 0 | 2 |
| | 6 | San Jorge | 1 | 1 | 0 | 2 | 1 | 1 | 0 | 0 | 0 | 0 | 0 | 0 | 0 | 0 | 0 | 2 |
| | 7 | Teculután | 0 | 3 | 0 | 3 | 2 | 0 | 0 | 0 | 0 | 0 | 0 | 0 | 0 | 1 | 0 | 3 |
| | 8 | Usumatán | 1 | 0 | 0 | 1 | 1 | 0 | 0 | 0 | 0 | 0 | 0 | 0 | 0 | 0 | 0 | 1 |
| | 9 | Zacapa | 14 | 5 | 0 | 19 | 15 | 2 | 1 | 0 | 0 | 0 | 0 | 0 | 0 | 1 | 0 | 19 |


Licda. Jennifer Patricia Balcárcel de León
Gestor de Registro Central de las Personas I
Registro Central de las Personas
Sede Central, Guatemala, Guatemala


Lic. Rafael Arturo Andrade Barillas
Jefe de Registro Civil de las Personas
Registro Central de las Personas
Sede Central, RENAP, Guatemala, Guatemala



Lic. María José Montenegro
Subdirectora de Registro Civil de las Personas
Registro Central de las Personas
Sede Central, RENAP, Guatemala, Guatemala


Caren Ortiz Guzmán Sagastume
Registrada Central de las Personas
Registro Central de las Personas
Sede Central, RENAP, Guatemala, Guatemala

ANEXO VII

**REGISTRO CENTRAL DE LAS PERSONAS
INFORME DE SEGUIMIENTO TEMÁTICO INSTITUCIONAL 2021
DESGLOSE DE INSCRIPCIONES DE HECHOS Y ACTOS REGISTRALES POR TIPO DE EVENTO
MES REPORTADO: JUNIO**

| No. | Meta | Meta | | | | | | | Población beneficiada | | | | | | | | | | | | | | |
|--------|---|------------------|--------------|--------------|---------------------|---------|---------|-------------|-----------------------|--------|-----|-----|----------|---------|--------------|-------------|--------|-------|-------|----------|-----------------|------------|--------|
| | | Unidad de medida | Meta inicial | Meta vigente | Meta ejecutada | Sexo | | | | Edad | | | | | | | Pueblo | | | | | | |
| | | | | | | Mujeres | Hombres | No definido | Total | Niñez | | | Juventud | Adultos | Tercera Edad | No definido | Total | Maya | Xinca | Garífuna | Mestizo/Ladinos | No indican | Total |
| 0 - 2 | 3 - 5 | 6 - 13 | 14 - 30 años | 31 - 60 años | 41 años en adelante | | | | | | | | | | | | | | | | | | |
| 2.1 | Inscripciones de hechos y actos registrales realizadas. | Registro | 641,851 | 641,851 | 52,191 | 21,172 | 30,415 | 604 | 52,191 | 31,592 | 974 | 849 | 5,913 | 4,046 | 6,264 | 533 | 52,191 | 1,480 | 23 | 5 | 10,100 | 40,383 | 52,191 |
| 2.1.1 | Adopciones | Registro | | | 13 | 5 | 8 | 0 | 13 | 2 | 6 | 4 | 1 | 0 | 0 | 0 | 13 | 0 | 0 | 0 | 1 | 12 | 13 |
| 2.1.2 | Ausencia | Registro | | | 1 | 0 | 1 | 0 | 1 | 0 | 0 | 0 | 0 | 0 | 1 | 0 | 1 | 0 | 0 | 0 | 0 | 1 | 1 |
| 2.1.3 | Aviso extemporánea de matrimonio | Registro | | | 0 | 0 | 0 | 0 | 0 | 0 | 0 | 0 | 0 | 0 | 0 | 0 | 0 | 0 | 0 | 0 | 0 | 0 | 0 |
| 2.1.4 | Cambio de nombre | Registro | | | 234 | 106 | 128 | 0 | 234 | 10 | 23 | 24 | 92 | 74 | 11 | 0 | 234 | 14 | 0 | 0 | 55 | 165 | 234 |
| 2.1.5 | Cambio de régimen matrimonial | Registro | | | 21 | 0 | 21 | 0 | 21 | 0 | 0 | 0 | 3 | 6 | 0 | 12 | 21 | 0 | 0 | 0 | 8 | 13 | 21 |
| 2.1.6 | Capitulaciones matrimoniales | Registro | | | 63 | 0 | 63 | 0 | 63 | 0 | 0 | 0 | 15 | 35 | 4 | 9 | 63 | 1 | 0 | 0 | 34 | 28 | 63 |
| 2.1.7 | Cese unión de hecho | Registro | | | 5 | 0 | 5 | 0 | 5 | 0 | 0 | 1 | 0 | 1 | 0 | 3 | 5 | 0 | 0 | 0 | 1 | 4 | 5 |
| 2.1.8 | Defunción | Registro | | | 9,563 | 4,057 | 5,504 | 2 | 9,563 | 659 | 53 | 91 | 734 | 2,654 | 5,358 | 14 | 9,563 | 439 | 7 | 3 | 5,253 | 3,861 | 9,563 |
| 2.1.9 | Divorcios | Registro | | | 918 | 0 | 918 | 0 | 918 | 0 | 1 | 3 | 150 | 427 | 19 | 318 | 918 | 8 | 0 | 0 | 472 | 438 | 918 |
| 2.1.10 | Extranjeros domiciliados | Registro | | | 260 | 135 | 125 | 0 | 260 | 1 | 4 | 11 | 82 | 153 | 9 | 0 | 260 | 0 | 0 | 0 | 89 | 171 | 260 |
| 2.1.11 | Guatemalteco de origen | Registro | | | 16 | 10 | 6 | 0 | 16 | 0 | 0 | 1 | 2 | 12 | 1 | 0 | 16 | 0 | 0 | 0 | 7 | 9 | 16 |
| 2.1.12 | Guatemalteco naturalizado | Registro | | | 2 | 1 | 1 | 0 | 2 | 0 | 0 | 0 | 1 | 1 | 0 | 0 | 2 | 0 | 0 | 0 | 0 | 2 | 2 |
| 2.1.13 | Identificación de notoriedad | Registro | | | 149 | 85 | 64 | 0 | 149 | 0 | 0 | 0 | 0 | 9 | 136 | 4 | 149 | 0 | 0 | 0 | 65 | 84 | 149 |
| 2.1.14 | Identificación de persona | Registro | | | 655 | 421 | 234 | 0 | 655 | 1 | 3 | 8 | 65 | 308 | 270 | 0 | 655 | 27 | 2 | 1 | 453 | 172 | 655 |
| 2.1.15 | Inscripción de médico | Registro | | | 0 | 0 | 0 | 0 | 0 | 0 | 0 | 0 | 0 | 0 | 0 | 0 | 0 | 0 | 0 | 0 | 0 | 0 | 0 |
| 2.1.16 | Interdecepciones | Registro | | | 1 | 0 | 1 | 0 | 1 | 0 | 0 | 0 | 0 | 1 | 0 | 0 | 1 | 0 | 0 | 0 | 0 | 1 | 1 |
| 2.1.17 | Matrimonios | Registro | | | 6,688 | 0 | 6,688 | 0 | 6,688 | 0 | 0 | 0 | 4,305 | 2,128 | 255 | 0 | 6,688 | 1,124 | 13 | 1 | 3,509 | 2,041 | 6,688 |
| 2.1.18 | Mortinato | Registro | | | 205 | 98 | 107 | 0 | 205 | 205 | 0 | 0 | 0 | 0 | 0 | 0 | 205 | 63 | 1 | 0 | 89 | 52 | 205 |
| 2.1.19 | Muerte presunta | Registro | | | 0 | 0 | 0 | 0 | 0 | 0 | 0 | 0 | 0 | 0 | 0 | 0 | 0 | 0 | 0 | 0 | 0 | 0 | 0 |
| 2.1.20 | Nacimientos | Registro | | | 30,949 | 15,326 | 15,619 | 4 | 30,949 | 29,787 | 511 | 357 | 177 | 61 | 56 | 0 | 30,949 | 2 | 0 | 0 | 1 | 30,946 | 30,949 |
| 2.1.21 | Negativa de Nacimientos | Registro | | | 427 | 0 | 0 | 427 | 427 | 7 | 9 | 25 | 147 | 124 | 114 | 1 | 427 | 0 | 0 | 0 | 0 | 427 | 427 |
| 2.1.22 | Reconocimiento | Registro | | | 1,738 | 893 | 845 | 0 | 1,738 | 919 | 364 | 322 | 125 | 7 | 1 | 0 | 1,738 | 2 | 0 | 0 | 20 | 1,716 | 1,738 |
| 2.1.23 | Rectificación de partida | Registro | | | 171 | 0 | 0 | 171 | 171 | 0 | 0 | 0 | 0 | 0 | 0 | 171 | 171 | 0 | 0 | 0 | 0 | 171 | 171 |
| 2.1.24 | Reposición de partida de defunción | Registro | | | 1 | 0 | 1 | 0 | 1 | 0 | 0 | 0 | 0 | 0 | 1 | 0 | 1 | 0 | 0 | 0 | 0 | 1 | 1 |
| 2.1.25 | Reposición de partida de guatemalteco de origen | Registro | | | 0 | 0 | 0 | 0 | 0 | 0 | 0 | 0 | 0 | 0 | 0 | 0 | 0 | 0 | 0 | 0 | 0 | 0 | 0 |
| 2.1.26 | Reposición de partida de guatemalteco naturalizado | Registro | | | 0 | 0 | 0 | 0 | 0 | 0 | 0 | 0 | 0 | 0 | 0 | 0 | 0 | 0 | 0 | 0 | 0 | 0 | 0 |
| 2.1.27 | Reposición de partida de libro | Registro | | | 56 | 32 | 24 | 0 | 56 | 1 | 0 | 0 | 0 | 37 | 18 | 0 | 56 | 0 | 0 | 0 | 0 | 56 | 56 |
| 2.1.28 | Reposición de partida de matrimonio | Registro | | | 1 | 0 | 1 | 0 | 1 | 0 | 0 | 0 | 0 | 0 | 1 | 1 | 1 | 0 | 0 | 0 | 0 | 1 | 1 |
| 2.1.29 | Reposición de partida de unión de hecho | Registro | | | 0 | 0 | 0 | 0 | 0 | 0 | 0 | 0 | 0 | 0 | 0 | 0 | 0 | 0 | 0 | 0 | 0 | 0 | 0 |
| 2.1.30 | Reposición de partida de divorcio | Registro | | | 0 | 0 | 0 | 0 | 0 | 0 | 0 | 0 | 0 | 0 | 0 | 0 | 0 | 0 | 0 | 0 | 0 | 0 | 0 |
| 2.1.31 | Reposición de partida de extranjero domiciliado | Registro | | | 0 | 0 | 0 | 0 | 0 | 0 | 0 | 0 | 0 | 0 | 0 | 0 | 0 | 0 | 0 | 0 | 0 | 0 | 0 |
| 2.1.32 | Tutelas | Registro | | | 5 | 3 | 2 | 0 | 5 | 0 | 0 | 2 | 3 | 0 | 0 | 0 | 5 | 0 | 0 | 0 | 0 | 5 | 5 |
| 2.1.33 | Unión de hecho | Registro | | | 49 | 0 | 49 | 0 | 49 | 0 | 0 | 0 | 11 | 28 | 10 | 0 | 49 | 0 | 0 | 0 | 43 | 6 | 49 |


Licda. Jennifer Patricia Balcarcel de León
Gestor del Registro Central de las Personas I
Registro Central de las Personas
Sede Central, Guatemala, Guatemala

1

Lic. Rafael Arturo Andrade Barillas
Jefe de Registro Civil de las Personas
Registro Central de las Personas
Sede Central, RENAP, Guatemala, Guatemala


Licenciada Juan Benita Toledo Montenegro
Supleniente de Jefe de Registro Central de las Personas
Registro Central de las Personas
Sede Central, RENAP, Guatemala, Guatemala


Caren Orfilla Guzmán Bugastume
Registrador Central de las Personas
Registro Central de las Personas
Firma y sello de la máxima autoridad de la dependencia
Sede Central, RENAP, Guatemala, Guatemala

ANEXO VIII

**REGISTRO CENTRAL DE LAS PERSONAS
CERTIFICACIONES DE HECHOS Y ACTOS REGISTRALES EMITIDAS
DESGLASE POR PAÍS, DEPARTAMENTO Y MUNICIPIO
AÑO 2021
MES REPORTADO: JUNIO**

| P | D | M | País/Departamento / municipio | Enero | Febrero | Marzo | Abril | Mayo | Junio | Julio | Agosto | Septiembre | Octubre | Noviembre | Diciembre | Total |
|---|----|---|----------------------------------|----------------|----------------|----------------|----------------|----------------|----------------|----------|----------|------------|----------|-----------|----------------|------------------|
| | | | Total general | 520,004 | 543,354 | 488,815 | 391,747 | 395,238 | 393,447 | 0 | 0 | 0 | 0 | 0 | 788,885 | 2,752,807 |
| 1 | | | ESPAÑA | 0 | 0 | 0 | 0 | 0 | 0 | 0 | 0 | 0 | 0 | 0 | 0 | 0 |
| | | | Madrid, Aljivir | 0 | 0 | 0 | 0 | 0 | 0 | 0 | 0 | 0 | 0 | 0 | 0 | 0 |
| 2 | | | ESTADOS UNIDOS DE AMÉRICA | 1,874 | 2,444 | 3,491 | 3,528 | 3,445 | 4,011 | 0 | 0 | 0 | 0 | 0 | 7,476 | 19,035 |
| | | | Atlanta, Georgia | 204 | 168 | 208 | 210 | 282 | 322 | 0 | 0 | 0 | 0 | 0 | 0 | 1,394 |
| | | | Chicago, Illinois | 264 | 319 | 462 | 434 | 430 | 442 | 0 | 0 | 0 | 0 | 0 | 0 | 2,351 |
| | | | Denver, Colorado | 69 | 77 | 123 | 132 | 105 | 73 | 0 | 0 | 0 | 0 | 0 | 0 | 579 |
| | | | Houston, Texas | 352 | 363 | 522 | 499 | 430 | 490 | 0 | 0 | 0 | 0 | 0 | 0 | 2,656 |
| | | | Los Ángeles | 164 | 288 | 311 | 442 | 427 | 541 | 0 | 0 | 0 | 0 | 0 | 0 | 2,193 |
| | | | Maryland | 258 | 620 | 735 | 640 | 746 | 814 | 0 | 0 | 0 | 0 | 0 | 0 | 3,813 |
| | | | Miami, Florida | 158 | 265 | 360 | 394 | 279 | 327 | 0 | 0 | 0 | 0 | 0 | 0 | 1,783 |
| | | | New York | 249 | 269 | 413 | 414 | 434 | 572 | 0 | 0 | 0 | 0 | 0 | 0 | 2,351 |
| | | | Phoenix, Arizona | 25 | 112 | 161 | 133 | 130 | 189 | 0 | 0 | 0 | 0 | 0 | 0 | 750 |
| | | | San Bernardino, California | 133 | 163 | 186 | 228 | 202 | 241 | 0 | 0 | 0 | 0 | 0 | 0 | 1,165 |
| 3 | | | REPÚBLICA DE GUATEMALA | 518,108 | 540,712 | 485,324 | 388,219 | 391,773 | 389,434 | 0 | 0 | 0 | 0 | 0 | 781,409 | 2,733,772 |
| 1 | | | Alta Verapaz | 31,918 | 37,324 | 29,342 | 19,947 | 20,012 | 20,244 | 0 | 0 | 0 | 0 | 0 | 0 | 158,829 |
| | 1 | | Chahal | 828 | 1,205 | 1,308 | 794 | 389 | 531 | 0 | 0 | 0 | 0 | 0 | 0 | 5,055 |
| | 2 | | Chicoc | 2,491 | 2,708 | 2,307 | 1,821 | 1,916 | 1,977 | 0 | 0 | 0 | 0 | 0 | 0 | 13,220 |
| | 3 | | Cobán | 6,710 | 5,939 | 5,173 | 4,359 | 4,422 | 3,862 | 0 | 0 | 0 | 0 | 0 | 0 | 30,445 |
| | 4 | | Fray Bartolomé De Las Casas | 2,335 | 3,089 | 2,074 | 1,176 | 1,372 | 1,660 | 0 | 0 | 0 | 0 | 0 | 0 | 11,704 |
| | 5 | | Lanquín | 608 | 1,907 | 709 | 344 | 435 | 302 | 0 | 0 | 0 | 0 | 0 | 0 | 4,305 |
| | 6 | | Panzós | 1,149 | 1,323 | 889 | 803 | 721 | 741 | 0 | 0 | 0 | 0 | 0 | 0 | 5,626 |
| | 7 | | Raxruhú | 1,404 | 1,644 | 2,073 | 1,088 | 1,115 | 1,334 | 0 | 0 | 0 | 0 | 0 | 0 | 8,458 |
| | 8 | | San Cristóbal Verapaz | 2,352 | 2,648 | 1,588 | 1,568 | 1,598 | 1,194 | 0 | 0 | 0 | 0 | 0 | 0 | 10,948 |
| | 9 | | San Juan Chamelco | 2,221 | 2,453 | 2,171 | 1,118 | 1,152 | 974 | 0 | 0 | 0 | 0 | 0 | 0 | 10,089 |
| | 10 | | San Miguel Lucurú | 728 | 998 | 1,169 | 513 | 489 | 586 | 0 | 0 | 0 | 0 | 0 | 0 | 4,483 |
| | 11 | | San Pedro Carchá | 4,198 | 4,458 | 3,263 | 2,247 | 2,148 | 2,178 | 0 | 0 | 0 | 0 | 0 | 0 | 18,512 |
| | 12 | | Santa Catalina La Tinta | 1,435 | 2,367 | 1,523 | 927 | 919 | 1,097 | 0 | 0 | 0 | 0 | 0 | 0 | 8,268 |
| | 13 | | Santa Cruz Verapaz | 1,361 | 1,418 | 1,096 | 737 | 911 | 949 | 0 | 0 | 0 | 0 | 0 | 0 | 6,472 |
| | 14 | | Santa María Cahabón | 936 | 1,200 | 1,011 | 678 | 701 | 639 | 0 | 0 | 0 | 0 | 0 | 0 | 5,165 |
| | 15 | | Senahú | 1,125 | 917 | 1,096 | 565 | 534 | 497 | 0 | 0 | 0 | 0 | 0 | 0 | 4,734 |
| | 16 | | Tactic | 1,253 | 1,412 | 1,120 | 930 | 883 | 767 | 0 | 0 | 0 | 0 | 0 | 0 | 6,365 |
| | 17 | | Tamohú | 784 | 1,640 | 792 | 279 | 307 | 956 | 0 | 0 | 0 | 0 | 0 | 0 | 4,758 |
| 2 | | | Baja Verapaz | 12,193 | 13,382 | 9,714 | 8,045 | 7,342 | 6,428 | 0 | 0 | 0 | 0 | 0 | 0 | 57,324 |
| | 1 | | Cubulco | 1,557 | 1,843 | 1,344 | 1,192 | 884 | 551 | 0 | 0 | 0 | 0 | 0 | 0 | 7,371 |
| | 2 | | Granados | 492 | 552 | 468 | 377 | 347 | 390 | 0 | 0 | 0 | 0 | 0 | 0 | 2,626 |
| | 3 | | Puruhá | 948 | 1,037 | 887 | 682 | 668 | 620 | 0 | 0 | 0 | 0 | 0 | 0 | 4,842 |
| | 4 | | Rubinal | 2,272 | 2,488 | 1,692 | 1,454 | 1,469 | 1,231 | 0 | 0 | 0 | 0 | 0 | 0 | 10,606 |
| | 5 | | Salamá | 3,962 | 4,672 | 3,266 | 2,883 | 2,554 | 2,330 | 0 | 0 | 0 | 0 | 0 | 0 | 19,667 |
| | 6 | | San Jerónimo | 716 | 719 | 541 | 268 | 269 | 508 | 0 | 0 | 0 | 0 | 0 | 0 | 3,021 |
| | 7 | | San Miguel Chical | 1,762 | 1,514 | 1,026 | 843 | 797 | 755 | 0 | 0 | 0 | 0 | 0 | 0 | 6,697 |
| | 8 | | Santa Cruz El Chol | 484 | 557 | 492 | 366 | 354 | 243 | 0 | 0 | 0 | 0 | 0 | 0 | 2,496 |
| 3 | | | Chimaltenango | 23,720 | 20,950 | 18,451 | 15,775 | 15,774 | 14,440 | 0 | 0 | 0 | 0 | 0 | 0 | 111,112 |
| | 1 | | Acatenango | 867 | 703 | 720 | 574 | 721 | 700 | 0 | 0 | 0 | 0 | 0 | 0 | 4,285 |
| | 2 | | Chimaltenango | 5,588 | 4,768 | 4,629 | 4,213 | 3,994 | 3,975 | 0 | 0 | 0 | 0 | 0 | 0 | 27,167 |
| | 3 | | El Tejar | 960 | 859 | 698 | 548 | 628 | 653 | 0 | 0 | 0 | 0 | 0 | 0 | 4,346 |
| | 4 | | Parramos | 974 | 762 | 633 | 535 | 607 | 514 | 0 | 0 | 0 | 0 | 0 | 0 | 4,025 |
| | 5 | | Patzún | 1,091 | 1,049 | 918 | 702 | 625 | 909 | 0 | 0 | 0 | 0 | 0 | 0 | 5,294 |
| | 6 | | Patzún | 2,396 | 2,142 | 1,747 | 1,332 | 1,185 | 1,141 | 0 | 0 | 0 | 0 | 0 | 0 | 9,943 |
| | 7 | | Pochuta | 377 | 166 | 286 | 268 | 227 | 170 | 0 | 0 | 0 | 0 | 0 | 0 | 1,494 |
| | 8 | | San Andrés Itzapa | 944 | 842 | 724 | 612 | 608 | 582 | 0 | 0 | 0 | 0 | 0 | 0 | 4,312 |
| | 9 | | San José Poaquil | 1,477 | 1,487 | 837 | 665 | 656 | 645 | 0 | 0 | 0 | 0 | 0 | 0 | 5,767 |
| | 10 | | San Juan Comalapa | 1,915 | 1,245 | 689 | 832 | 877 | 879 | 0 | 0 | 0 | 0 | 0 | 0 | 6,437 |
| | 11 | | San Martín Jilotepeque | 2,011 | 1,110 | 1,948 | 1,556 | 1,606 | 1,546 | 0 | 0 | 0 | 0 | 0 | 0 | 9,777 |
| | 12 | | San Pedro Yepocapa | 1,049 | 993 | 976 | 889 | 598 | 777 | 0 | 0 | 0 | 0 | 0 | 0 | 5,282 |
| | 13 | | Santa Apolonia | 843 | 872 | 446 | 437 | 445 | 514 | 0 | 0 | 0 | 0 | 0 | 0 | 3,557 |
| | 14 | | Santa Cruz Balanyá | 401 | 597 | 436 | 357 | 259 | 312 | 0 | 0 | 0 | 0 | 0 | 0 | 2,362 |
| | 15 | | Teapán Guatemala | 2,160 | 2,284 | 1,959 | 1,752 | 2,177 | 2,536 | 0 | 0 | 0 | 0 | 0 | 0 | 12,868 |
| | 16 | | Zaragoza | 667 | 1,071 | 805 | 503 | 563 | 587 | 0 | 0 | 0 | 0 | 0 | 0 | 4,196 |
| 4 | | | Chiquimula | 13,254 | 15,350 | 13,041 | 9,374 | 9,935 | 10,144 | 0 | 0 | 0 | 0 | 0 | 0 | 71,098 |
| | 1 | | Comalán | 1,486 | 1,807 | 1,224 | 779 | 888 | 866 | 0 | 0 | 0 | 0 | 0 | 0 | 7,050 |
| | 2 | | Chiquimula | 3,611 | 4,198 | 3,644 | 2,956 | 3,155 | 3,000 | 0 | 0 | 0 | 0 | 0 | 0 | 20,564 |
| | 3 | | Concepción Las Minas | 641 | 821 | 642 | 574 | 488 | 461 | 0 | 0 | 0 | 0 | 0 | 0 | 3,627 |
| | 4 | | Esquipulas | 1,744 | 1,872 | 1,651 | 1,389 | 1,260 | 1,453 | 0 | 0 | 0 | 0 | 0 | 0 | 9,369 |
| | 5 | | Ipala | 1,021 | 1,217 | 950 | 690 | 802 | 1,117 | 0 | 0 | 0 | 0 | 0 | 0 | 5,797 |
| | 6 | | Jocotán | 1,204 | 1,305 | 1,325 | 709 | 1,017 | 832 | 0 | 0 | 0 | 0 | 0 | 0 | 6,392 |
| | 7 | | Olopa | 528 | 913 | 692 | 519 | 653 | 591 | 0 | 0 | 0 | 0 | 0 | 0 | 3,896 |
| | 8 | | Quezaltepeque | 1,008 | 1,025 | 982 | 762 | 672 | 720 | 0 | 0 | 0 | 0 | 0 | 0 | 5,149 |
| | 9 | | San Jacinto | 654 | 755 | 479 | 244 | 346 | 332 | 0 | 0 | 0 | 0 | 0 | 0 | 2,810 |
| | 10 | | San José La Arada | 859 | 667 | 757 | 357 | 162 | 355 | 0 | 0 | 0 | 0 | 0 | 0 | 3,157 |
| | 11 | | San Juan Ermita | 498 | 770 | 695 | 395 | 492 | 417 | 0 | 0 | 0 | 0 | 0 | 0 | 3,267 |
| 5 | | | El Progreso | 7,898 | 8,791 | 6,774 | 5,405 | 5,463 | 6,134 | 0 | 0 | 0 | 0 | 0 | 0 | 40,447 |
| | 1 | | El Jicaro | 666 | 741 | 411 | 332 | 478 | 511 | 0 | 0 | 0 | 0 | 0 | 0 | 3,139 |
| | 2 | | Guastatoya | 2,105 | 2,427 | 1,959 | 1,578 | 1,667 | 1,851 | 0 | 0 | 0 | 0 | 0 | 0 | 11,587 |
| | 3 | | Morazán | 556 | 654 | 392 | 384 | 375 | 361 | 0 | 0 | 0 | 0 | 0 | 0 | 2,722 |
| | 4 | | San Agustín Acasaguastlán | 1,261 | 1,571 | 1,066 | 872 | 968 | 852 | 0 | 0 | 0 | 0 | 0 | 0 | 6,590 |
| | 5 | | San Antonio La Paz | 629 | 719 | 462 | 348 | 297 | 406 | 0 | 0 | 0 | 0 | 0 | 0 | 2,861 |
| | 6 | | San Cristóbal Acasaguastlán | 453 | 421 | 310 | 197 | 201 | 320 | 0 | 0 | 0 | 0 | 0 | 0 | 1,902 |
| | 7 | | Sanarate | 1,670 | 1,529 | 1,352 | 1,275 | 1,192 | 1,317 | 0 | | | | | | |

REGISTRO CENTRAL DE LAS PERSONAS
CERTIFICACIONES DE HECHOS Y ACTOS REGISTRALES EMITIDAS
DESGLOSE POR PAÍS, DEPARTAMENTO Y MUNICIPIO
AÑO 2021
MES REPORTADO: JUNIO


| P | D | M | País/Departamento / municipio | Enero | Febrero | Marzo | Abril | Mayo | Junio | Julio | Agosto | Septiembre | Octubre | Noviembre | Diciembre | Total |
|----|---|----|-------------------------------|----------------|---------------|---------------|---------------|---------------|---------------|----------|----------|------------|----------|-----------|-----------|----------------|
| 7 | | | Guatemala | 106,514 | 99,181 | 94,886 | 77,273 | 82,331 | 79,058 | 0 | 0 | 0 | 0 | 0 | 0 | 539,045 |
| | | 1 | Amatitlán | 4,042 | 4,630 | 4,391 | 3,475 | 3,576 | 3,615 | 0 | 0 | 0 | 0 | 0 | 0 | 23,729 |
| | | 2 | Chinultá | 3,437 | 3,740 | 2,695 | 2,172 | 2,454 | 2,414 | 0 | 0 | 0 | 0 | 0 | 0 | 16,912 |
| | | 3 | Chuanáncho | 510 | 588 | 452 | 433 | 355 | 371 | 0 | 0 | 0 | 0 | 0 | 0 | 2,709 |
| | | 4 | Frijoles | 1,645 | 1,792 | 1,559 | 884 | 1,040 | 1,372 | 0 | 0 | 0 | 0 | 0 | 0 | 8,292 |
| | | 5 | Guatemala | 60,140 | 54,507 | 55,087 | 44,838 | 48,845 | 47,092 | 0 | 0 | 0 | 0 | 0 | 0 | 310,509 |
| | | 6 | Mixco | 3,393 | 3,253 | 2,850 | 2,490 | 2,396 | 1,288 | 0 | 0 | 0 | 0 | 0 | 0 | 15,670 |
| | | 7 | Polencia | 3,331 | 2,154 | 1,440 | 1,033 | 1,124 | 1,120 | 0 | 0 | 0 | 0 | 0 | 0 | 10,204 |
| | | 8 | San José Del Golfo | 1,042 | 873 | 667 | 646 | 406 | 654 | 0 | 0 | 0 | 0 | 0 | 0 | 4,288 |
| | | 9 | San José Pinula | 3,306 | 2,540 | 2,555 | 2,001 | 2,240 | 2,032 | 0 | 0 | 0 | 0 | 0 | 0 | 14,694 |
| | | 10 | San Juan Sacatepéquez | 4,072 | 3,904 | 3,291 | 2,873 | 2,897 | 2,899 | 0 | 0 | 0 | 0 | 0 | 0 | 19,928 |
| | | 11 | San Miguel Petapa | 2,779 | 3,258 | 2,547 | 2,279 | 2,087 | 2,454 | 0 | 0 | 0 | 0 | 0 | 0 | 15,404 |
| | | 12 | San Pedro Ayampuc | 1,020 | 850 | 916 | 557 | 659 | 591 | 0 | 0 | 0 | 0 | 0 | 0 | 4,593 |
| | | 13 | San Pedro Sacatepéquez | 1,825 | 1,490 | 1,155 | 1,314 | 1,284 | 1,385 | 0 | 0 | 0 | 0 | 0 | 0 | 8,453 |
| | | 14 | San Raymundo | 1,865 | 1,997 | 1,716 | 1,619 | 1,524 | 1,616 | 0 | 0 | 0 | 0 | 0 | 0 | 10,337 |
| | | 15 | Santa Catalina Pinula | 3,224 | 2,645 | 3,626 | 2,214 | 2,864 | 2,150 | 0 | 0 | 0 | 0 | 0 | 0 | 16,723 |
| | | 16 | Villa Canales | 3,188 | 2,849 | 2,497 | 2,173 | 2,299 | 2,291 | 0 | 0 | 0 | 0 | 0 | 0 | 15,297 |
| | | 17 | Villa Nueva | 7,697 | 8,087 | 7,242 | 6,272 | 6,281 | 5,714 | 0 | 0 | 0 | 0 | 0 | 0 | 41,293 |
| 8 | | | Huehuetenango | 35,391 | 40,918 | 38,573 | 31,402 | 32,292 | 32,194 | 0 | 0 | 0 | 0 | 0 | 0 | 210,770 |
| | | 1 | Aguacatán | 1,690 | 1,870 | 1,925 | 1,549 | 1,441 | 1,324 | 0 | 0 | 0 | 0 | 0 | 0 | 9,799 |
| | | 2 | Chiantón | 1,427 | 1,786 | 1,772 | 1,302 | 1,527 | 1,430 | 0 | 0 | 0 | 0 | 0 | 0 | 9,244 |
| | | 3 | Colotenango | 817 | 882 | 1,072 | 735 | 272 | 902 | 0 | 0 | 0 | 0 | 0 | 0 | 4,480 |
| | | 4 | Concepción Huista | 588 | 665 | 596 | 635 | 586 | 621 | 0 | 0 | 0 | 0 | 0 | 0 | 3,691 |
| | | 5 | Cúlica | 2,085 | 2,660 | 2,487 | 1,731 | 1,763 | 1,435 | 0 | 0 | 0 | 0 | 0 | 0 | 12,161 |
| | | 6 | Huehuetenango | 3,558 | 3,725 | 3,136 | 2,845 | 2,900 | 2,930 | 0 | 0 | 0 | 0 | 0 | 0 | 19,094 |
| | | 7 | Jocaltenango | 1,441 | 1,519 | 1,161 | 1,113 | 1,520 | 1,923 | 0 | 0 | 0 | 0 | 0 | 0 | 8,677 |
| | | 8 | La Democracia | 1,509 | 2,112 | 2,130 | 1,836 | 1,592 | 1,722 | 0 | 0 | 0 | 0 | 0 | 0 | 10,901 |
| | | 9 | La Libertad | 1,007 | 1,111 | 1,417 | 1,095 | 1,056 | 1,140 | 0 | 0 | 0 | 0 | 0 | 0 | 6,826 |
| | | 10 | Malacatancito | 815 | 844 | 682 | 511 | 681 | 567 | 0 | 0 | 0 | 0 | 0 | 0 | 4,100 |
| | | 11 | Nentón | 1,072 | 1,199 | 1,243 | 981 | 1,003 | 1,132 | 0 | 0 | 0 | 0 | 0 | 0 | 6,630 |
| | | 12 | Petalán | 151 | 317 | 165 | 164 | 188 | 129 | 0 | 0 | 0 | 0 | 0 | 0 | 1,114 |
| | | 13 | San Antonio Huista | 559 | 777 | 665 | 691 | 735 | 654 | 0 | 0 | 0 | 0 | 0 | 0 | 4,081 |
| | | 14 | San Gaspar Ixc'hil | 431 | 649 | 551 | 454 | 443 | 408 | 0 | 0 | 0 | 0 | 0 | 0 | 2,936 |
| | | 15 | San Ildefonso Ixtahuacán | 938 | 978 | 1,097 | 785 | 845 | 629 | 0 | 0 | 0 | 0 | 0 | 0 | 5,272 |
| | | 16 | San Juan Atitlán | 705 | 1,002 | 725 | 777 | 768 | 774 | 0 | 0 | 0 | 0 | 0 | 0 | 4,751 |
| | | 17 | San Juan Ixcay | 1,159 | 1,645 | 1,512 | 1,208 | 1,356 | 1,119 | 0 | 0 | 0 | 0 | 0 | 0 | 7,999 |
| | | 18 | San Mateo Ixcatán | 1,533 | 1,656 | 1,857 | 1,019 | 1,134 | 1,262 | 0 | 0 | 0 | 0 | 0 | 0 | 8,461 |
| | | 19 | San Miguel Acatán | 1,012 | 1,433 | 1,061 | 721 | 994 | 872 | 0 | 0 | 0 | 0 | 0 | 0 | 6,093 |
| | | 20 | San Pedro Neclá | 1,054 | 1,144 | 1,062 | 776 | 1,010 | 820 | 0 | 0 | 0 | 0 | 0 | 0 | 5,866 |
| | | 21 | San Pedro Soloma | 1,746 | 1,714 | 1,772 | 1,497 | 1,491 | 1,182 | 0 | 0 | 0 | 0 | 0 | 0 | 9,402 |
| | | 22 | San Rafael La Independencia | 656 | 891 | 734 | 683 | 595 | 698 | 0 | 0 | 0 | 0 | 0 | 0 | 4,257 |
| | | 23 | San Rafael Petzal | 308 | 445 | 286 | 304 | 283 | 279 | 0 | 0 | 0 | 0 | 0 | 0 | 1,905 |
| | | 24 | San Sebastián Coatán | 738 | 857 | 762 | 595 | 596 | 586 | 0 | 0 | 0 | 0 | 0 | 0 | 4,134 |
| | | 25 | San Sebastián Huehuetenango | 738 | 891 | 696 | 683 | 727 | 765 | 0 | 0 | 0 | 0 | 0 | 0 | 4,500 |
| | | 26 | Santa Ana Huista | 526 | 595 | 411 | 305 | 355 | 387 | 0 | 0 | 0 | 0 | 0 | 0 | 2,579 |
| | | 27 | Santa Bárbara | 721 | 888 | 974 | 799 | 680 | 673 | 0 | 0 | 0 | 0 | 0 | 0 | 4,735 |
| | | 28 | Santa Cruz Barillas | 2,407 | 2,617 | 2,531 | 1,926 | 2,185 | 2,335 | 0 | 0 | 0 | 0 | 0 | 0 | 14,001 |
| | | 29 | Santa Eulalia | 1,696 | 1,654 | 1,696 | 1,243 | 1,197 | 1,138 | 0 | 0 | 0 | 0 | 0 | 0 | 8,624 |
| | | 30 | Santiago Chimaltenango | 359 | 293 | 266 | 241 | 312 | 346 | 0 | 0 | 0 | 0 | 0 | 0 | 1,817 |
| | | 31 | Tectitán | 453 | 638 | 496 | 334 | 482 | 359 | 0 | 0 | 0 | 0 | 0 | 0 | 2,762 |
| | | 32 | Todos Santos Cuchumatán | 1,002 | 948 | 1,000 | 1,277 | 888 | 953 | 0 | 0 | 0 | 0 | 0 | 0 | 6,068 |
| | | 33 | Unión Cantón | 490 | 513 | 633 | 587 | 687 | 700 | 0 | 0 | 0 | 0 | 0 | 0 | 3,610 |
| 9 | | | Izabal | 11,743 | 12,816 | 12,403 | 9,010 | 9,191 | 9,356 | 0 | 0 | 0 | 0 | 0 | 0 | 64,519 |
| | | 1 | El Estor | 1,733 | 2,037 | 2,123 | 1,386 | 1,117 | 974 | 0 | 0 | 0 | 0 | 0 | 0 | 9,370 |
| | | 2 | Livingston | 2,547 | 2,735 | 2,462 | 1,665 | 2,152 | 2,350 | 0 | 0 | 0 | 0 | 0 | 0 | 13,911 |
| | | 3 | Los Amates | 1,389 | 1,602 | 1,544 | 1,091 | 1,057 | 1,276 | 0 | 0 | 0 | 0 | 0 | 0 | 7,959 |
| | | 4 | Morales | 3,391 | 3,668 | 3,459 | 2,633 | 2,711 | 2,577 | 0 | 0 | 0 | 0 | 0 | 0 | 18,439 |
| | | 5 | Puerto Barrios | 2,683 | 2,774 | 2,815 | 2,235 | 2,154 | 2,179 | 0 | 0 | 0 | 0 | 0 | 0 | 14,840 |
| 10 | | | Jalapa | 8,355 | 14,464 | 11,141 | 7,791 | 7,818 | 8,195 | 0 | 0 | 0 | 0 | 0 | 0 | 57,744 |
| | | 1 | Jalapa | 1,348 | 6,106 | 4,824 | 3,671 | 3,597 | 3,919 | 0 | 0 | 0 | 0 | 0 | 0 | 23,465 |
| | | 2 | Mataquescuintla | 1,380 | 1,670 | 1,251 | 949 | 856 | 1,035 | 0 | 0 | 0 | 0 | 0 | 0 | 7,141 |
| | | 3 | Monjas | 1,746 | 1,710 | 1,643 | 1,026 | 1,180 | 1,056 | 0 | 0 | 0 | 0 | 0 | 0 | 8,361 |
| | | 4 | San Carlos Alzatate | 1,271 | 1,631 | 1,046 | 513 | 383 | 451 | 0 | 0 | 0 | 0 | 0 | 0 | 5,295 |
| | | 5 | San Luis Jilotepeque | 816 | 1,416 | 842 | 563 | 679 | 571 | 0 | 0 | 0 | 0 | 0 | 0 | 4,887 |
| | | 6 | San Manuel Chaparrón | 497 | 506 | 267 | 234 | 302 | 295 | 0 | 0 | 0 | 0 | 0 | 0 | 2,101 |
| | | 7 | San Pedro Pinula | 1,297 | 1,425 | 1,268 | 835 | 821 | 868 | 0 | 0 | 0 | 0 | 0 | 0 | 6,514 |
| 11 | | | Jutiapa | 22,144 | 24,720 | 18,984 | 15,720 | 14,989 | 14,153 | 0 | 0 | 0 | 0 | 0 | 0 | 110,730 |
| | | 1 | Agu Blanca | 871 | 768 | 796 | 759 | 702 | 693 | 0 | 0 | 0 | 0 | 0 | 0 | 4,389 |
| | | 2 | Asunción Mita | 2,521 | 2,355 | 1,945 | 1,530 | 1,402 | 1,272 | 0 | 0 | 0 | 0 | 0 | 0 | 11,025 |
| | | 3 | Atescatempa | 967 | 1,140 | 1,010 | 584 | 1,016 | 856 | 0 | 0 | 0 | 0 | 0 | 0 | 5,573 |
| | | 4 | Comapa | 1,034 | 1,116 | 841 | 731 | 657 | 706 | 0 | 0 | 0 | 0 | 0 | 0 | 5,085 |
| | | 5 | Conguaco | 644 | 903 | 581 | 477 | 483 | 462 | 0 | 0 | 0 | 0 | 0 | 0 | 3,550 |
| | | 6 | El Adelanto | 237 | 319 | 196 | 161 | 118 | 79 | 0 | 0 | 0 | 0 | 0 | 0 | 1,110 |
| | | 7 | El Progreso | 1,942 | 2,010 | 1,657 | 1,463 | 1,295 | 1,397 | 0 | 0 | 0 | 0 | 0 | 0 | 9,764 |
| | | 8 | Jabatagua | 1,198 | 1,402 | 1,350 | 1,011 | 1,000 | 1,115 | 0 | 0 | 0 | 0 | 0 | 0 | 7,076 |
| | | 9 | Jerez | 337 | 497 | 249 | 237 | 187 | 146 | 0 | 0 | 0 | 0 | 0 | 0 | 1,653 |
| | | 10 | Jutiapa | 6,123 | 6,786 | 5,299 | 4,206 | 4,078 | 3,526 | 0 | 0 | 0 | 0 | 0 | 0 | 30,018 |
| | | 11 | Mayajuta | 1,733 | 2,205 | 1,303 | 1,241 | 1,171 | 1,103 | 0 | 0 | 0 | 0 | 0 | 0 | 8,756 |
| | | 12 | Pasaco | 491 | 517 | 409 | | | | | | | | | | |

**REGISTRO CENTRAL DE LAS PERSONAS
CERTIFICACIONES DE HECHOS Y ACTOS REGISTRALES EMITIDAS
DESGLASE POR PAÍS, DEPARTAMENTO Y MUNICIPIO
AÑO 2021
MES REPORTADO: JUNIO**

| P | D | M | País/Departamento / municipio | Enero | Febrero | Marzo | Abril | Mayo | Junio | Julio | Agosto | Septiembre | Octubre | Noviembre | Diciembre | Total |
|----|---|---|-------------------------------|---------------|---------------|---------------|---------------|---------------|---------------|-------|--------|------------|---------|-----------|-----------|----------------|
| 13 | | | Quetzaltenango | 33,315 | 35,536 | 30,230 | 26,153 | 27,789 | 25,099 | 0 | 0 | 0 | 0 | 0 | 0 | 178,122 |
| 1 | | | Almolóniga | 532 | 495 | 505 | 443 | 485 | 438 | 0 | 0 | 0 | 0 | 0 | 0 | 2,898 |
| 2 | | | Cabricán | 1,112 | 1,227 | 910 | 755 | 776 | 874 | 0 | 0 | 0 | 0 | 0 | 0 | 5,654 |
| 3 | | | Cajalá | 461 | 1,198 | 813 | 601 | 646 | 734 | 0 | 0 | 0 | 0 | 0 | 0 | 4,453 |
| 4 | | | Cantel | 1,400 | 1,353 | 1,125 | 974 | 935 | 994 | 0 | 0 | 0 | 0 | 0 | 0 | 6,781 |
| 5 | | | Coatepeque | 4,019 | 4,531 | 3,574 | 2,992 | 2,085 | 1,494 | 0 | 0 | 0 | 0 | 0 | 0 | 18,695 |
| 6 | | | Colomba | 1,523 | 1,581 | 1,252 | 938 | 1,006 | 1,051 | 0 | 0 | 0 | 0 | 0 | 0 | 7,351 |
| 7 | | | Concepción Chiquilichapa | 961 | 1,036 | 647 | 786 | 825 | 700 | 0 | 0 | 0 | 0 | 0 | 0 | 4,955 |
| 8 | | | El Palmar | 1,260 | 1,084 | 720 | 720 | 742 | 705 | 0 | 0 | 0 | 0 | 0 | 0 | 5,231 |
| 9 | | | Flora-Cotica-Cuca | 1,062 | 1,393 | 845 | 887 | 1,201 | 1,121 | 0 | 0 | 0 | 0 | 0 | 0 | 6,509 |
| 10 | | | Génova | 1,205 | 1,485 | 1,207 | 926 | 1,503 | 826 | 0 | 0 | 0 | 0 | 0 | 0 | 7,152 |
| 11 | | | Huitán | 730 | 961 | 488 | 462 | 442 | 403 | 0 | 0 | 0 | 0 | 0 | 0 | 3,486 |
| 12 | | | La Esperanza | 1,278 | 1,288 | 1,180 | 1,177 | 1,148 | 1,113 | 0 | 0 | 0 | 0 | 0 | 0 | 7,184 |
| 13 | | | Olíntepeque | 948 | 1,069 | 875 | 663 | 832 | 793 | 0 | 0 | 0 | 0 | 0 | 0 | 5,180 |
| 14 | | | Ortúnucico | 1,988 | 1,740 | 1,656 | 1,355 | 1,347 | 1,806 | 0 | 0 | 0 | 0 | 0 | 0 | 9,892 |
| 15 | | | Palestina De Los Altos | 1,066 | 1,411 | 1,172 | 1,040 | 887 | 936 | 0 | 0 | 0 | 0 | 0 | 0 | 6,512 |
| 16 | | | Quetzaltenango | 7,444 | 5,795 | 6,627 | 6,365 | 7,503 | 5,938 | 0 | 0 | 0 | 0 | 0 | 0 | 39,672 |
| 17 | | | Salcajá | 1,040 | 1,160 | 942 | 935 | 991 | 957 | 0 | 0 | 0 | 0 | 0 | 0 | 6,045 |
| 18 | | | San Carlos Sija | 1,039 | 1,526 | 1,285 | 998 | 1,217 | 1,023 | 0 | 0 | 0 | 0 | 0 | 0 | 7,088 |
| 19 | | | San Francisco La Unión | 757 | 738 | 418 | 397 | 411 | 379 | 0 | 0 | 0 | 0 | 0 | 0 | 3,100 |
| 20 | | | San Martín Sacatepéquez | 555 | 1,557 | 1,425 | 779 | 801 | 642 | 0 | 0 | 0 | 0 | 0 | 0 | 5,759 |
| 21 | | | San Mateo | 757 | 857 | 689 | 507 | 583 | 678 | 0 | 0 | 0 | 0 | 0 | 0 | 4,071 |
| 22 | | | San Miguel Sigüilá | 845 | 708 | 595 | 374 | 343 | 463 | 0 | 0 | 0 | 0 | 0 | 0 | 3,328 |
| 23 | | | Sibilia | 701 | 736 | 681 | 524 | 527 | 434 | 0 | 0 | 0 | 0 | 0 | 0 | 3,603 |
| 24 | | | Zunil | 612 | 607 | 599 | 555 | 553 | 597 | 0 | 0 | 0 | 0 | 0 | 0 | 3,523 |
| 14 | | | Quiché | 24,890 | 28,472 | 27,470 | 20,443 | 21,442 | 21,084 | 0 | 0 | 0 | 0 | 0 | 0 | 144,221 |
| 1 | | | Canilá | 480 | 806 | 575 | 546 | 675 | 549 | 0 | 0 | 0 | 0 | 0 | 0 | 3,631 |
| 2 | | | Chajul | 1,094 | 1,048 | 1,605 | 993 | 1,018 | 1,267 | 0 | 0 | 0 | 0 | 0 | 0 | 7,025 |
| 3 | | | Chicamán | 805 | 1,049 | 934 | 683 | 823 | 772 | 0 | 0 | 0 | 0 | 0 | 0 | 5,066 |
| 4 | | | Chiché | 654 | 542 | 517 | 397 | 503 | 501 | 0 | 0 | 0 | 0 | 0 | 0 | 3,114 |
| 5 | | | Chichicastenango | 2,126 | 2,073 | 1,748 | 1,700 | 1,319 | 1,124 | 0 | 0 | 0 | 0 | 0 | 0 | 10,090 |
| 6 | | | Chinique | 535 | 520 | 461 | 349 | 401 | 343 | 0 | 0 | 0 | 0 | 0 | 0 | 2,609 |
| 7 | | | Cunén | 929 | 848 | 953 | 737 | 837 | 791 | 0 | 0 | 0 | 0 | 0 | 0 | 5,095 |
| 8 | | | Ixcán | 2,489 | 3,667 | 5,609 | 2,561 | 2,107 | 2,746 | 0 | 0 | 0 | 0 | 0 | 0 | 19,179 |
| 9 | | | Jayabaj | 2,448 | 3,835 | 2,828 | 2,138 | 2,134 | 2,152 | 0 | 0 | 0 | 0 | 0 | 0 | 15,535 |
| 10 | | | Nebaj | 2,128 | 2,046 | 2,169 | 1,765 | 1,800 | 1,879 | 0 | 0 | 0 | 0 | 0 | 0 | 11,787 |
| 11 | | | Pachalum | 876 | 951 | 897 | 707 | 722 | 557 | 0 | 0 | 0 | 0 | 0 | 0 | 4,710 |
| 12 | | | Patzún | 431 | 828 | 497 | 394 | 427 | 374 | 0 | 0 | 0 | 0 | 0 | 0 | 2,951 |
| 13 | | | Sacapulas | 1,128 | 1,187 | 1,026 | 863 | 1,052 | 781 | 0 | 0 | 0 | 0 | 0 | 0 | 6,037 |
| 14 | | | San Andrés Sajcabajá | 1,035 | 1,057 | 922 | 762 | 1,123 | 823 | 0 | 0 | 0 | 0 | 0 | 0 | 5,722 |
| 15 | | | San Antonio Itotenango | 428 | 567 | 502 | 457 | 782 | 602 | 0 | 0 | 0 | 0 | 0 | 0 | 3,338 |
| 16 | | | San Bartolomé Jocotenango | 324 | 322 | 294 | 175 | 241 | 252 | 0 | 0 | 0 | 0 | 0 | 0 | 1,608 |
| 17 | | | San Juan Cotzaj | 795 | 734 | 613 | 567 | 601 | 318 | 0 | 0 | 0 | 0 | 0 | 0 | 3,628 |
| 18 | | | San Pedro Jocopilas | 458 | 574 | 474 | 533 | 449 | 426 | 0 | 0 | 0 | 0 | 0 | 0 | 2,914 |
| 19 | | | Santa Cruz Del Quiché | 2,400 | 2,740 | 2,216 | 1,668 | 1,415 | 2,190 | 0 | 0 | 0 | 0 | 0 | 0 | 12,629 |
| 20 | | | Uspantán | 2,179 | 1,905 | 1,546 | 1,304 | 1,939 | 1,553 | 0 | 0 | 0 | 0 | 0 | 0 | 10,426 |
| 21 | | | Zacucapa | 1,148 | 1,373 | 1,284 | 1,144 | 1,094 | 1,084 | 0 | 0 | 0 | 0 | 0 | 0 | 7,127 |
| 15 | | | Retalhuleu | 13,054 | 14,435 | 10,677 | 9,523 | 9,375 | 8,941 | 0 | 0 | 0 | 0 | 0 | 0 | 66,005 |
| 1 | | | Champepeco | 1,094 | 1,563 | 1,007 | 824 | 877 | 834 | 0 | 0 | 0 | 0 | 0 | 0 | 6,199 |
| 2 | | | El Asintal | 1,067 | 1,087 | 712 | 655 | 685 | 799 | 0 | 0 | 0 | 0 | 0 | 0 | 5,005 |
| 3 | | | Nuevo San Carlos | 1,728 | 1,598 | 1,327 | 1,043 | 906 | 1,058 | 0 | 0 | 0 | 0 | 0 | 0 | 7,660 |
| 4 | | | Retalhuleu | 3,830 | 4,594 | 3,664 | 3,423 | 3,095 | 3,102 | 0 | 0 | 0 | 0 | 0 | 0 | 21,708 |
| 5 | | | San Andrés Villa Seca | 830 | 1,876 | 1,436 | 1,205 | 1,237 | 1,055 | 0 | 0 | 0 | 0 | 0 | 0 | 7,639 |
| 6 | | | San Felipe Retalhuleu | 730 | 689 | 511 | 454 | 355 | 453 | 0 | 0 | 0 | 0 | 0 | 0 | 3,192 |
| 7 | | | San Martín Zapotitlán | 1,754 | 1,101 | 1,162 | 818 | 1,038 | 607 | 0 | 0 | 0 | 0 | 0 | 0 | 6,480 |
| 8 | | | San Sebastián | 1,276 | 1,287 | 723 | 698 | 719 | 641 | 0 | 0 | 0 | 0 | 0 | 0 | 5,344 |
| 9 | | | Santa Cruz Mulujá | 745 | 640 | 135 | 403 | 463 | 392 | 0 | 0 | 0 | 0 | 0 | 0 | 2,778 |
| 16 | | | Sacatepéquez | 13,776 | 12,974 | 10,715 | 9,890 | 10,114 | 12,031 | 0 | 0 | 0 | 0 | 0 | 0 | 69,500 |
| 1 | | | Antigua Guatemala | 2,655 | 2,468 | 2,023 | 1,850 | 2,097 | 2,062 | 0 | 0 | 0 | 0 | 0 | 0 | 13,155 |
| 2 | | | Ciudad Vieja | 1,335 | 1,226 | 873 | 716 | 649 | 1,246 | 0 | 0 | 0 | 0 | 0 | 0 | 6,045 |
| 3 | | | Jocotenango | 777 | 612 | 544 | 388 | 427 | 506 | 0 | 0 | 0 | 0 | 0 | 0 | 3,254 |
| 4 | | | Magdalena Milpas Altas | 652 | 595 | 321 | 324 | 402 | 331 | 0 | 0 | 0 | 0 | 0 | 0 | 2,625 |
| 5 | | | Pastores | 420 | 388 | 316 | 259 | 337 | 415 | 0 | 0 | 0 | 0 | 0 | 0 | 2,135 |
| 6 | | | San Antonio Aguas Calientes | 479 | 344 | 282 | 259 | 263 | 98 | 0 | 0 | 0 | 0 | 0 | 0 | 1,725 |
| 7 | | | San Bartolomé Milpas Altas | 415 | 364 | 340 | 287 | 316 | 300 | 0 | 0 | 0 | 0 | 0 | 0 | 2,022 |
| 8 | | | San Juan Atoleñango | 1,197 | 1,092 | 933 | 890 | 788 | 846 | 0 | 0 | 0 | 0 | 0 | 0 | 5,746 |
| 9 | | | San Lucas Sacatepéquez | 1,234 | 1,067 | 905 | 775 | 952 | 999 | 0 | 0 | 0 | 0 | 0 | 0 | 5,932 |
| 10 | | | San Miguel Dueñas | 594 | 773 | 661 | 622 | 610 | 797 | 0 | 0 | 0 | 0 | 0 | 0 | 4,057 |
| 11 | | | Santa Catalina Barahona | 324 | 642 | 301 | 855 | 461 | 950 | 0 | 0 | 0 | 0 | 0 | 0 | 3,533 |
| 12 | | | Santa Lucía Milpas Altas | 805 | 734 | 890 | 705 | 668 | 798 | 0 | 0 | 0 | 0 | 0 | 0 | 4,510 |
| 13 | | | Santa María De Jesús | 515 | 541 | 384 | 344 | 420 | 589 | 0 | 0 | 0 | 0 | 0 | 0 | 2,793 |
| 14 | | | Santiago Sacatepéquez | 895 | 811 | 779 | 555 | 637 | 1,017 | 0 | 0 | 0 | 0 | 0 | 0 | 4,694 |
| 15 | | | Santo Domingo Xenacoj | 625 | 474 | 360 | 301 | 420 | 400 | 0 | 0 | 0 | 0 | 0 | 0 | 2,580 |
| 16 | | | Sumpango | 854 | 843 | 803 | 760 | 667 | 767 | 0 | 0 | 0 | 0 | 0 | 0 | 4,694 |
| 17 | | | San Marcos | 42,159 | 47,270 | 41,758 | 33,020 | 33,475 | 32,412 | 0 | 0 | 0 | 0 | 0 | 0 | 230,294 |
| 1 | | | Aviata | 3,113 | 1,661 | 1,366 | 1,189 | 1,370 | 1,152 | 0 | 0 | 0 | 0 | 0 | 0 | 9,850 |
| 2 | | | Catalina | 1,057 | 1,352 | 1,100 | 929 | 1,266 | 956 | 0 | 0 | 0 | 0 | 0 | 0 | 6,660 |
| 3 | | | Comitancillo | 1,918 | 2,462 | 1,945 | 1,685 | 1,472 | 1,569 | 0 | 0 | 0 | 0 | 0 | 0 | 11,071 |
| 4 | | | Concepción Tuluapa | 2,196 | 2,838 | 2,276 | 1,825 | 1,706 | 1,654 | 0 | 0 | 0 | 0 | 0 | 0 | 12,495 |
| 5 | | | El Quetzal | 902 | 1,001 | 696 | 584 | 443 | 514 | 0 | 0 | 0 | 0 | 0 | 0 | 4,340 |
| 6 | | | El Tumbador | 913 | 1,229 | 1,006 | 634 | 672 | 604 | 0 | 0 | 0 | 0 | 0 | 0 | 5,058 |
| 7 | | | Esquipulas Palo Gordo | 1,069 | 1,367 | 1,879 | 1,284 | 1,215 | 1,063 | 0 | 0 | 0 | 0 | 0 | 0 | 7,877 |
| 8 | | | Ichigüán | 1,054 | 1,368 | 1,292 | 1,153 | 1,216 | 1,301 | 0 | 0 | 0 | 0 | 0 | 0 | 7,384 |
| 9 | | | La Blanca | 1,432 | 1,789 | 1,323 | 1,002 | 1,037 | 969 | 0 | 0 | 0 | 0 | 0 | 0 | 7,552 |
| 10 | | | La Reforma | 894 | 947 | 741 | 758 | 873 | 717 | 0 | 0 | 0 | 0 | 0 | 0 | 4,930 |
| 11 | | | Malacatán | 3,335 | 3,152 | 3,028 | 2,618 | 2,829 | 2,893 | 0 | 0 | 0 | 0 | 0 | 0 | 17,855 |
| 12 | | | Nuevo Progreso | 964 | 1,135 | 1,008 | 819 | 826 | 598 | 0 | 0 | 0 | 0 | 0 | 0 | 5,350 |
| 13 | | | Ocos | 493 | 678 | 542 | 403 | 443 | 407 | 0 | 0 | 0 | 0 | 0 | 0 | 2,966 |
| 14 | | | Pajapita | 1,809 | 2,288 | 1,649 | 1,320 | 1,682 | 1,368 | 0 | 0 | 0 | 0 | 0 | 0 | 10,116 |
| 15 | | | Río Blanco | 292 | 368 | 321 | 265 | 367 | 257 | 0 | 0 | 0 | 0 | 0 | 0 | 1,870 |
| 16 | | | San Antonio Sacatepéquez | 797 | 1,258 | 1,027 | 634 | 749 | 494 | 0 | 0 | 0 | 0 | 0 | 0 | 4,959 |
| 17 | | | San Cristóbal Cucha | 529 | 762 | 739 | 674 | 530 | 387 | 0 | | | | | | |

**REGISTRO CENTRAL DE LAS PERSONAS
CERTIFICACIONES DE HECHOS Y ACTOS REGISTRALES EMITIDAS
DESGLÓSE POR PAÍS, DEPARTAMENTO Y MUNICIPIO
AÑO 2021
MES REPORTADO: JUNIO**

| P | D | M | País/Departamento / municipio | Enero | Febrero | Marzo | Abril | Mayo | Junio | Julio | Agosto | Septiembre | Octubre | Noviembre | Diciembre | Total |
|----|----|---|-------------------------------|---------------|---------------|---------------|---------------|---------------|---------------|-------|--------|------------|---------|-----------|-----------|----------------|
| 18 | | | Santa Rosa | 14,596 | 16,939 | 13,474 | 10,030 | 9,609 | 10,656 | 0 | 0 | 0 | 0 | 0 | 0 | 75,504 |
| | 1 | | Barberena | 1,932 | 2,462 | 1,827 | 1,441 | 1,524 | 1,531 | 0 | 0 | 0 | 0 | 0 | 0 | 10,717 |
| | 2 | | Castlas | 667 | 851 | 808 | 482 | 531 | 650 | 0 | 0 | 0 | 0 | 0 | 0 | 3,989 |
| | 3 | | Chiquimulá | 1,752 | 2,555 | 1,929 | 1,363 | 917 | 1,287 | 0 | 0 | 0 | 0 | 0 | 0 | 9,803 |
| | 4 | | Cuilapa | 2,732 | 2,724 | 2,389 | 1,893 | 1,827 | 1,913 | 0 | 0 | 0 | 0 | 0 | 0 | 13,478 |
| | 5 | | Guazacapan | 914 | 849 | 614 | 488 | 680 | 463 | 0 | 0 | 0 | 0 | 0 | 0 | 4,008 |
| | 6 | | Nueva Santa Rosa | 1,385 | 1,723 | 1,367 | 1,126 | 1,012 | 1,215 | 0 | 0 | 0 | 0 | 0 | 0 | 7,828 |
| | 7 | | Oratorio | 763 | 817 | 611 | 548 | 491 | 566 | 0 | 0 | 0 | 0 | 0 | 0 | 3,796 |
| | 8 | | Pueblo Nuevo Vías | 648 | 761 | 670 | 306 | 412 | 372 | 0 | 0 | 0 | 0 | 0 | 0 | 3,169 |
| | 9 | | San Juan Tecuaco | 403 | 470 | 437 | 263 | 214 | 278 | 0 | 0 | 0 | 0 | 0 | 0 | 2,065 |
| | 10 | | San Rafael Las Flores | 436 | 553 | 487 | 340 | 300 | 323 | 0 | 0 | 0 | 0 | 0 | 0 | 2,439 |
| | 11 | | Santa Cruz Naranjo | 437 | 568 | 392 | 315 | 272 | 346 | 0 | 0 | 0 | 0 | 0 | 0 | 2,330 |
| | 12 | | Santa María Ixhuatán | 665 | 779 | 582 | 388 | 342 | 471 | 0 | 0 | 0 | 0 | 0 | 0 | 3,227 |
| | 13 | | Santa Rosa De Lima | 825 | 850 | 850 | 512 | 541 | 685 | 0 | 0 | 0 | 0 | 0 | 0 | 4,263 |
| | 14 | | Totonicapán | 1,037 | 977 | 711 | 565 | 546 | 556 | 0 | 0 | 0 | 0 | 0 | 0 | 4,392 |
| 19 | | | Solalá | 11,724 | 14,417 | 11,280 | 9,333 | 10,005 | 9,079 | 0 | 0 | 0 | 0 | 0 | 0 | 64,040 |
| | 1 | | Concepción | 260 | 276 | 148 | 228 | 166 | 188 | 0 | 0 | 0 | 0 | 0 | 0 | 1,286 |
| | 2 | | Nahualá | 1,572 | 2,005 | 1,697 | 1,431 | 1,039 | 1,014 | 0 | 0 | 0 | 0 | 0 | 0 | 8,958 |
| | 3 | | Panajachel | 614 | 692 | 527 | 489 | 922 | 629 | 0 | 0 | 0 | 0 | 0 | 0 | 3,873 |
| | 4 | | San Andrés Semetabaj | 525 | 619 | 462 | 346 | 410 | 700 | 0 | 0 | 0 | 0 | 0 | 0 | 3,062 |
| | 5 | | San Antonio Palopá | 248 | 300 | 233 | 203 | 253 | 159 | 0 | 0 | 0 | 0 | 0 | 0 | 1,396 |
| | 6 | | San José Chacayá | 274 | 747 | 253 | 261 | 180 | 255 | 0 | 0 | 0 | 0 | 0 | 0 | 1,970 |
| | 7 | | San Juan La Laguna | 313 | 544 | 226 | 295 | 207 | 219 | 0 | 0 | 0 | 0 | 0 | 0 | 1,804 |
| | 8 | | San Lucas Tolimán | 1,300 | 1,098 | 956 | 584 | 474 | 473 | 0 | 0 | 0 | 0 | 0 | 0 | 4,885 |
| | 9 | | San Marcos La Laguna | 103 | 108 | 155 | 58 | 64 | 105 | 0 | 0 | 0 | 0 | 0 | 0 | 593 |
| | 10 | | San Pablo La Laguna | 128 | 264 | 532 | 147 | 129 | 151 | 0 | 0 | 0 | 0 | 0 | 0 | 1,351 |
| | 11 | | San Pedro La Laguna | 472 | 415 | 301 | 332 | 304 | 262 | 0 | 0 | 0 | 0 | 0 | 0 | 2,088 |
| | 12 | | Santa Catarina Ixhuacacán | 1,064 | 1,274 | 1,112 | 1,032 | 955 | 846 | 0 | 0 | 0 | 0 | 0 | 0 | 6,283 |
| | 13 | | Santa Catarina Palopá | 137 | 197 | 163 | 105 | 137 | 84 | 0 | 0 | 0 | 0 | 0 | 0 | 823 |
| | 14 | | Santa Clara La Laguna | 458 | 954 | 294 | 321 | 554 | 381 | 0 | 0 | 0 | 0 | 0 | 0 | 2,962 |
| | 15 | | Santa Cruz La Laguna | 94 | 112 | 141 | 155 | 180 | 140 | 0 | 0 | 0 | 0 | 0 | 0 | 822 |
| | 16 | | Santa Lucía Utatlán | 851 | 771 | 536 | 508 | 449 | 431 | 0 | 0 | 0 | 0 | 0 | 0 | 3,546 |
| | 17 | | Santa María Visitación | 132 | 359 | 124 | 73 | 84 | 79 | 0 | 0 | 0 | 0 | 0 | 0 | 851 |
| | 18 | | Santiago Atitlán | 741 | 624 | 696 | 545 | 604 | 448 | 0 | 0 | 0 | 0 | 0 | 0 | 3,658 |
| | 19 | | Solalá | 2,440 | 3,258 | 2,704 | 2,020 | 2,892 | 2,515 | 0 | 0 | 0 | 0 | 0 | 0 | 15,829 |
| 20 | | | Suchitepéquez | 23,744 | 26,391 | 21,049 | 15,478 | 15,444 | 15,729 | 0 | 0 | 0 | 0 | 0 | 0 | 117,837 |
| | 1 | | Chicacao | 1,434 | 1,813 | 1,378 | 1,132 | 1,075 | 1,057 | 0 | 0 | 0 | 0 | 0 | 0 | 7,889 |
| | 2 | | Cuyotenango | 1,034 | 1,254 | 976 | 835 | 845 | 683 | 0 | 0 | 0 | 0 | 0 | 0 | 5,627 |
| | 3 | | Mazatenango | 4,162 | 4,826 | 4,033 | 1,829 | 3,114 | 3,272 | 0 | 0 | 0 | 0 | 0 | 0 | 21,236 |
| | 4 | | Patulul | 1,554 | 1,415 | 1,466 | 826 | 882 | 1,000 | 0 | 0 | 0 | 0 | 0 | 0 | 7,143 |
| | 5 | | Pueblo Nuevo | 451 | 493 | 338 | 303 | 302 | 278 | 0 | 0 | 0 | 0 | 0 | 0 | 2,165 |
| | 6 | | Río Bravo | 789 | 831 | 643 | 488 | 205 | 557 | 0 | 0 | 0 | 0 | 0 | 0 | 3,513 |
| | 7 | | Samayac | 1,069 | 1,584 | 819 | 835 | 654 | 696 | 0 | 0 | 0 | 0 | 0 | 0 | 5,657 |
| | 8 | | San Antonio Suchitepéquez | 1,644 | 2,062 | 1,434 | 1,178 | 1,406 | 1,197 | 0 | 0 | 0 | 0 | 0 | 0 | 8,921 |
| | 9 | | San Bernardino | 727 | 816 | 633 | 1,161 | 544 | 326 | 0 | 0 | 0 | 0 | 0 | 0 | 4,207 |
| | 10 | | San Francisco Zapatlán | 1,840 | 1,682 | 1,090 | 830 | 685 | 956 | 0 | 0 | 0 | 0 | 0 | 0 | 7,083 |
| | 11 | | San Gabriel | 690 | 752 | 487 | 793 | 410 | 448 | 0 | 0 | 0 | 0 | 0 | 0 | 3,580 |
| | 12 | | San José El Idolo | 678 | 545 | 455 | 339 | 264 | 426 | 0 | 0 | 0 | 0 | 0 | 0 | 2,707 |
| | 13 | | San José La Máquina | 1,362 | 1,508 | 1,263 | 757 | 669 | 830 | 0 | 0 | 0 | 0 | 0 | 0 | 6,389 |
| | 14 | | San Juan Bautista | 838 | 886 | 796 | 484 | 659 | 620 | 0 | 0 | 0 | 0 | 0 | 0 | 4,283 |
| | 15 | | San Lorenzo | 647 | 827 | 629 | 451 | 396 | 555 | 0 | 0 | 0 | 0 | 0 | 0 | 3,505 |
| | 16 | | San Miguel Panán | 636 | 531 | 350 | 207 | 371 | 286 | 0 | 0 | 0 | 0 | 0 | 0 | 2,381 |
| | 17 | | San Pablo Jacopilas | 782 | 1,126 | 733 | 744 | 819 | 574 | 0 | 0 | 0 | 0 | 0 | 0 | 4,778 |
| | 18 | | Santa Bárbara | 598 | 752 | 661 | 362 | 422 | 389 | 0 | 0 | 0 | 0 | 0 | 0 | 3,184 |
| | 19 | | Santo Domingo Suchitepéquez | 894 | 986 | 1,497 | 1,047 | 801 | 743 | 0 | 0 | 0 | 0 | 0 | 0 | 5,968 |
| | 20 | | Santo Tomás La Unión | 826 | 1,085 | 1,035 | 625 | 649 | 603 | 0 | 0 | 0 | 0 | 0 | 0 | 4,823 |
| | 21 | | Zunilto | 1,091 | 617 | 333 | 252 | 272 | 233 | 0 | 0 | 0 | 0 | 0 | 0 | 2,798 |
| 21 | | | Totonicapán | 11,712 | 12,572 | 10,458 | 9,184 | 8,895 | 8,487 | 0 | 0 | 0 | 0 | 0 | 0 | 61,310 |
| | 1 | | Momostenango | 1,672 | 2,226 | 1,737 | 1,418 | 1,503 | 1,515 | 0 | 0 | 0 | 0 | 0 | 0 | 10,071 |
| | 2 | | San Andrés Xecul | 1,099 | 1,298 | 956 | 748 | 717 | 563 | 0 | 0 | 0 | 0 | 0 | 0 | 5,381 |
| | 3 | | San Bartolo | 676 | 753 | 620 | 445 | 300 | 447 | 0 | 0 | 0 | 0 | 0 | 0 | 3,241 |
| | 4 | | San Cristóbal Totonicapán | 1,154 | 1,308 | 1,039 | 1,168 | 973 | 998 | 0 | 0 | 0 | 0 | 0 | 0 | 6,640 |
| | 5 | | San Francisco El Alto | 1,624 | 1,573 | 1,476 | 1,186 | 1,383 | 1,140 | 0 | 0 | 0 | 0 | 0 | 0 | 8,382 |
| | 6 | | Santa Lucía La Reforma | 337 | 342 | 308 | 337 | 302 | 261 | 0 | 0 | 0 | 0 | 0 | 0 | 1,887 |
| | 7 | | Santa María Chiquimula | 730 | 975 | 564 | 545 | 548 | 526 | 0 | 0 | 0 | 0 | 0 | 0 | 3,888 |
| | 8 | | Totonicapán | 4,420 | 4,097 | 3,758 | 3,339 | 3,169 | 3,037 | 0 | 0 | 0 | 0 | 0 | 0 | 21,820 |
| 22 | | | Zacapa | 12,155 | 13,028 | 10,181 | 7,213 | 7,436 | 8,361 | 0 | 0 | 0 | 0 | 0 | 0 | 58,374 |
| | 1 | | Cabañas | 713 | 749 | 613 | 492 | 525 | 793 | 0 | 0 | 0 | 0 | 0 | 0 | 3,885 |
| | 2 | | Estanzuela | 718 | 753 | 560 | 540 | 569 | 673 | 0 | 0 | 0 | 0 | 0 | 0 | 3,813 |
| | 3 | | Guatán | 1,608 | 2,119 | 1,645 | 1,005 | 1,091 | 1,380 | 0 | 0 | 0 | 0 | 0 | 0 | 8,848 |
| | 4 | | Huité | 353 | 430 | 360 | 200 | 210 | 272 | 0 | 0 | 0 | 0 | 0 | 0 | 1,825 |
| | 5 | | La Unión | 1,026 | 1,183 | 810 | 454 | 494 | 615 | 0 | 0 | 0 | 0 | 0 | 0 | 4,582 |
| | 6 | | Río Hondo | 1,224 | 965 | 624 | 430 | 495 | 477 | 0 | 0 | 0 | 0 | 0 | 0 | 4,215 |
| | 7 | | San Diego | 528 | 568 | 572 | 199 | 306 | 269 | 0 | 0 | 0 | 0 | 0 | 0 | 2,442 |
| | 8 | | San Jorge | 801 | 702 | 630 | 684 | 546 | 580 | 0 | 0 | 0 | 0 | 0 | 0 | 3,943 |
| | 9 | | Teculután | 1,267 | 1,407 | 1,148 | 743 | 769 | 686 | 0 | 0 | 0 | 0 | 0 | 0 | 6,020 |
| | 10 | | Usumatán | 712 | 720 | 539 | 322 | 343 | 330 | 0 | 0 | 0 | 0 | 0 | 0 | 2,966 |
| | 11 | | Zacapa | 3,205 | 3,432 | 2,680 | 2,144 | 2,088 | 2,286 | 0 | 0 | 0 | 0 | 0 | 0 | 15,835 |


Licda. Jennifer Patricia Balcárcel de León
Gestor de Registro Central de las Personas I
Registro Central de las Personas
Sede Central, Guatemala, Guatemala


Lic. Rafael Arturo Andrade Barillas
Jefe de Registro Civil de las Personas
Registro Central de las Personas
Sede Central, RENAP, Guatemala, Guatemala



Licenciada Caren Orfilla Guzman Sagastume
Subdirectora de Registro Civil de las Personas
Registro Central de las Personas
Sede Central, RENAP, Guatemala, Guatemala


Firma y sello del Registrador Central de las Personas
Caren Orfilla Guzman Sagastume
Registrador Central de las Personas
Registro Central de las Personas
Sede Central, RENAP, Guatemala, Guatemala


ANEXO IX

REGISTRO CENTRAL DE LAS PERSONAS
CERTIFICACIONES DE HECHOS Y ACTOS REGISTRALES EMITIDAS EN LA REPÚBLICA DE GUATEMALA Y CONSULADOS
DESGLOSE POR EVENTO AÑO 2021
AÑO 2021
MES REPORTADO: JUNIO

| Evento | Enero | Febrero | Marzo | Abril | Mayo | Junio | Julio | Agosto | Septiembre | Octubre | Noviembre | Diciembre | Total |
|--|----------------|----------------|----------------|----------------|----------------|----------------|----------|----------|------------|----------|-----------|-----------|------------------|
| Total general | 390,115 | 520,752 | 564,203 | 488,852 | 395,238 | 393,647 | 0 | 0 | 0 | 0 | 0 | 0 | 2,752,807 |
| Extranjero | | | | | | | | | | | | | |
| 1 NACIMIENTOS | 1,896 | 2,644 | 3,491 | 3,528 | 3,465 | 4,011 | 0 | 0 | 0 | 0 | 0 | 0 | 19,035 |
| República de Guatemala | | | | | | | | | | | | | |
| 1 Certificaciones de Inscripción de Nacimiento | 316,784 | 448,843 | 489,744 | 407,590 | 319,142 | 318,787 | 0 | 0 | 0 | 0 | 0 | 0 | 2,300,890 |
| 2 Certificaciones del Documento Personal de Identificación -DPI- | 20,322 | 16,941 | 20,294 | 22,954 | 20,936 | 20,400 | 0 | 0 | 0 | 0 | 0 | 0 | 121,847 |
| 3 Constancia registral | 8,166 | 11,042 | 9,357 | 10,086 | 8,105 | 6,726 | 0 | 0 | 0 | 0 | 0 | 0 | 53,482 |
| 4 Copia Certificada del Asiento de Libro | 907 | 953 | 894 | 925 | 1,007 | 979 | 0 | 0 | 0 | 0 | 0 | 0 | 5,665 |
| 5 Constancia negativa | 842 | 597 | 776 | 979 | 828 | 865 | 0 | 0 | 0 | 0 | 0 | 0 | 4,887 |
| 6 Certificaciones de Inscripción de Extranjero Domiciliado | 375 | 275 | 350 | 427 | 469 | 436 | 0 | 0 | 0 | 0 | 0 | 0 | 2,332 |
| 7 Constancia de negativa de emisión del Documento Personal de Identificación DPI | 8 | 7 | 4 | 6 | 14 | 11 | 0 | 0 | 0 | 0 | 0 | 0 | 50 |
| 8 Certificación de las demás inscripciones registrales | 40,791 | 39,401 | 39,266 | 42,342 | 41,235 | 41,416 | 0 | 0 | 0 | 0 | 0 | 0 | 244,451 |
| 9 Otros | 24 | 49 | 27 | 15 | 37 | 16 | 0 | 0 | 0 | 0 | 0 | 0 | 168 |


Licda. Jennifer Patricia Balcárcel de León
 Gestor de Registro Central de las Personas |
 Registro Central de las Personas
 Sede Central, Guatemala, Guatemala


Lic. Rafael Arturo Andrade Barillas
 Jefe de Registro Civil de las Personas
 Registro Central de las Personas
 Sede Central, RENAP, Guatemala, Guatemala


Licenciado Juan Ramiro Toledo Montenegro
 Subdirector de Registro Civil de las Personas
 Registro Central de las Personas
 Sede Central, RENAP, Guatemala, Guatemala


Firma y sello del Registrador Central de las Personas



Caren Orta Guzmán Sagastume
 Registrador Central de las Personas
 Registro Central de las Personas
 Sede Central, RENAP, Guatemala, Guatemala

ANEXO X

**REGISTRO CENTRAL DE LAS PERSONAS
CERTIFICACIONES DE HECHOS Y ACTOS REGISTRABLES EMITIDAS POR LA VÍA ELECTRÓNICA
DESGLOSE POR EVENTO
AÑO 2021
MES REPORTADO: JUNIO**

| Evento | Enero | Febrero | Marzo | Abril | Mayo | Junio | Julio | Agosto | Septiembre | Octubre | Noviembre | Diciembre | Total |
|--|----------------|----------------|---------------|---------------|---------------|---------------|----------|----------|------------|----------|-----------|-----------|----------------|
| Total general | 114,452 | 105,884 | 89,796 | 73,943 | 73,954 | 82,016 | 0 | 0 | 0 | 0 | 0 | 0 | 542,045 |
| 1 Certificación de Extranjero Domiciliado | 38 | 34 | 34 | 27 | 24 | 31 | 0 | 0 | 0 | 0 | 0 | 0 | 188 |
| 2 Certificación de la Inscripción de Cambio de Nombre que Consta en el SIRECI | 12 | 15 | 11 | 12 | 15 | 10 | 0 | 0 | 0 | 0 | 0 | 0 | 75 |
| 3 Certificación de la Inscripción de Divorcio del Libro digitada en el SIRECI | 3 | 3 | 1 | 0 | 1 | 2 | 0 | 0 | 0 | 0 | 0 | 0 | 10 |
| 4 Certificación de la inscripción de Divorcio que consta en el SIRECI | 109 | 83 | 104 | 109 | 97 | 120 | 0 | 0 | 0 | 0 | 0 | 0 | 622 |
| 5 Certificación de la inscripción de Guatemalteco de Origen del Libro digitada en el SIRECI | 15 | 16 | 29 | 30 | 29 | 30 | 0 | 0 | 0 | 0 | 0 | 0 | 149 |
| 6 Certificación de la inscripción de Guatemalteco de Origen que consta en SIRECI | 14 | 16 | 23 | 17 | 22 | 16 | 0 | 0 | 0 | 0 | 0 | 0 | 108 |
| 7 Certificación de la inscripción de Guatemalteco Naturalizado del Libro digitada en el SIRECI | 21 | 26 | 26 | 29 | 30 | 28 | 0 | 0 | 0 | 0 | 0 | 0 | 160 |
| 8 Certificación de la inscripción de Guatemalteco Naturalizado que consta en el SIRECI | 3 | 5 | 6 | 7 | 7 | 12 | 0 | 0 | 0 | 0 | 0 | 0 | 40 |
| 9 Certificación de la inscripción de Identificación de Persona del Libro Digitada en el SIRECI | 0 | 1 | 1 | 0 | 1 | 1 | 0 | 0 | 0 | 0 | 0 | 0 | 4 |
| 10 Certificación de la inscripción de Identificación de Persona que Consta en el SIRECI | 37 | 36 | 32 | 36 | 33 | 46 | 0 | 0 | 0 | 0 | 0 | 0 | 220 |
| 11 Certificación de la inscripción de Reconocimiento que Consta en el SIRECI | 4 | 1 | 4 | 6 | 1 | 3 | 0 | 0 | 0 | 0 | 0 | 0 | 19 |
| 12 Certificación de la inscripción de Unión de Hecho del Libro Digitada en el SIRECI | 0 | 4 | 1 | 1 | 4 | 3 | 0 | 0 | 0 | 0 | 0 | 0 | 13 |
| 13 Certificación de la inscripción de Unión de Hecho que Consta en el SIRECI | 18 | 8 | 22 | 14 | 23 | 19 | 0 | 0 | 0 | 0 | 0 | 0 | 104 |
| 14 Certificación de Matrimonio de Sistema | 2,632 | 2,289 | 2,537 | 2,318 | 2,435 | 2,935 | 0 | 0 | 0 | 0 | 0 | 0 | 15,146 |
| 15 Certificado de Defunción de Sistema | 2,924 | 2,887 | 2,915 | 2,808 | 2,847 | 2,832 | 0 | 0 | 0 | 0 | 0 | 0 | 17,213 |
| 16 Certificado Defunción de Libro | 0 | 0 | 0 | 2 | 1 | 0 | 0 | 0 | 0 | 0 | 0 | 0 | 3 |
| 17 Certificado de Dpi | 1,700 | 1,563 | 1,585 | 2,085 | 1,407 | 1,321 | 0 | 0 | 0 | 0 | 0 | 0 | 9,661 |
| 18 Certificado de Nacimiento de Libro | 78,230 | 60,895 | 59,014 | 50,181 | 48,864 | 54,338 | 0 | 0 | 0 | 0 | 0 | 0 | 351,522 |
| 19 Certificado de Nacimiento de Sistema | 30,137 | 37,478 | 22,898 | 15,795 | 17,524 | 19,550 | 0 | 0 | 0 | 0 | 0 | 0 | 143,382 |
| 20 Certificado Matrimonio de Libro | 179 | 149 | 148 | 141 | 248 | 320 | 0 | 0 | 0 | 0 | 0 | 0 | 1,185 |
| 21 Partida de Nacimiento | 376 | 375 | 405 | 325 | 334 | 388 | 0 | 0 | 0 | 0 | 0 | 0 | 2,203 |
| 22 Certificación de Adopción de Libro | 0 | 0 | 0 | 0 | 1 | 0 | 0 | 0 | 0 | 0 | 0 | 0 | 1 |
| 23 Certificación de Adopción de Sistema | 0 | 0 | 0 | 0 | 4 | 1 | 0 | 0 | 0 | 0 | 0 | 0 | 5 |
| 24 Certificación de Cambio de Régimen Matrimonial de Sistema | 0 | 0 | 0 | 0 | 1 | 1 | 0 | 0 | 0 | 0 | 0 | 0 | 2 |
| 25 Certificación de Capitulaciones Matrimoniales de Sistema | 0 | 0 | 0 | 0 | 1 | 1 | 0 | 0 | 0 | 0 | 0 | 0 | 2 |
| 26 Certificación de Identificación de Tercero o Notariedad de Sistema | 0 | 0 | 0 | 0 | 0 | 5 | 0 | 0 | 0 | 0 | 0 | 0 | 5 |
| 27 Certificación de la inscripción de Cambio de Nombre del Libro Digitada en el SIRECI | 0 | 0 | 0 | 0 | 0 | 1 | 0 | 0 | 0 | 0 | 0 | 0 | 1 |
| 28 Certificación de Rectificación de Partida de Sistema | 0 | 0 | 0 | 0 | 0 | 2 | 0 | 0 | 0 | 0 | 0 | 0 | 2 |


Licda. Jennifer Patricia Balcárcel de León
Gestor de Registro Central de las Personas I
Registro Central de las Personas
Sede Central, Guatemala, Guatemala


Lic. Rafael Arturo Andrade Barillas
Jefe de Registro Civil de las Personas
Registro Central de las Personas
Sede Central, RENAP, Guatemala, Guatemala


Lic. Caren Orfilla Guzmán
Firma y sello del Registrador Central de las Personas
Registrador Central de las Personas
Registro Central de las Personas
Sede Central, RENAP, Guatemala, Guatemala

Guatemala, 3 de agosto de 2021

Registro Nacional de las Personas

Oficio No. RCP-P-377-2021

Licenciado

Rudy Noé Mazariegos Lemus
Director de Gestión y Control Interno
Registro Nacional de las Personas -RENAP-
Su Despacho

RECIBIDO
03 AGO 2021
DIRECCIÓN DE GESTIÓN Y CONTROL INTERNO

Licenciado Mazariegos Lemus:

FIRMA: _____ HORA: 13:57

Respetuosamente nos dirigimos a usted en seguimiento al **MEMORÁNDUM DGCI-SPFI-DPP-001-2021**, de fecha 5 de enero del presente año, con asunto **"INFORMES DE EJECUCIÓN DE METAS FÍSICAS INSTITUCIONALES 2021"**, mediante el cual remite la calendarización para la entrega de los informes 2021.

En cumplimiento a lo anterior, nos permitimos remitir los informes de ejecución del mes de **julio del 2021**, de la siguiente forma:

- Informe de Reprogramación de metas físicas institucionales (**Anexo I**)
- Informe de ejecución mensual de metas físicas institucionales (**Anexo II**)
- Informe de seguimiento temático institucional (**Anexo III**)
- Informe de seguimiento temático institucional de inscripciones de hechos y actos registrales realizadas por departamento y municipio (**Anexo IV**)
- Informe de seguimiento temático institucional de inscripciones de nacimiento realizadas por departamento y municipio (**Anexo V**)
- Informe de seguimiento temático institucional de inscripciones extemporáneas de nacimiento realizadas por departamento y municipio (**Anexo VI**)
- Informe de seguimiento temático institucional por evento de las inscripciones de hechos y actos registrales, en los cuales se registre el pueblo de la población beneficiada (**Anexo VII**)
- Informe de seguimiento temático institucional de certificaciones de hechos y actos registrales emitidas, desglosada por país, departamento y municipio (**Anexo VIII**)
- Informe de seguimiento temático institucional de certificaciones de hechos y actos registrales emitidas en la República de Guatemala y Consulados, desglosada por evento (**Anexo IX**)
- Informe de seguimiento temático institucional de certificaciones de hechos y actos registrales emitidas por la vía electrónica, desglosada por evento (**Anexo X**)

Por lo que se remite el presente para los efectos que se consideren pertinentes.

Sin otro particular, nos suscribimos.

Atentamente

1

RENAP
Lic. Rafael Arturo Andrade Barillas
Jefe de Registro Civil de las Personas
Registro Central de las Personas
Sede Central, RENAP, Guatemala, Guatemala

C.C. Archivo
COGS/erbh

2


RENAP
Caren Orfina Guzmán Sagastume
Registrador Central de las Personas
Registro Central de las Personas
Sede Central RENAP Guatemala, Guatemala

Vo.Bo.

ANEXO I

REGISTRO CENTRAL DE LAS PERSONAS
REPROGRAMACIÓN DE METAS FÍSICAS INSTITUCIONALES 2021
MES REPORTADO: JULIO

| No. | Nombre de la Meta | Cantidad programada | Reprogramación requerida | Nueva programación | Justificación |
|-----|---|---------------------|--------------------------|--------------------|---|
| 1 | Dirección y Coordinación | 1 | 0 | 1 | |
| 1.1 | Dirección y Coordinación | 1 | 0 | 1 | |
| 2 | Inscripciones de hechos y actos registrales realizadas. | 53,374 | 2,869 | 56,243 | Se solicita una reprogramación con la cantidad de 2,869, en virtud que la cantidad programada inicialmente de 53,374 fue superada por lo ejecutado en el mes de julio, por lo cual se presenta la nueva programación con la cantidad de 56,243. |
| 2.1 | Inscripciones de hechos y actos registrales realizadas. | 53,374 | 2,869 | 56,243 | |
| 3 | Certificaciones de hechos y actos registrales emitidas. | 540,427 | 0 | 540,427 | |
| 3.1 | Certificaciones de hechos y actos registrales emitidas. | 540,427 | 0 | 540,427 | |



Licda. Jennifer Patricia Balcárcel de León
 Gestor de Registro Central de las Personas I
 Registro Central de las Personas
 Sede Central, Guatemala, Guatemala



Lic. Rafael Arturo Andrade Barillas
 Jefe de Registro Civil de las Personas
 Registro Central de las Personas
 Sede Central, RENAP, Guatemala, Guatemala



March Onofre Guzmán Sagastume
 Registrador Central de las Personas
 Registro Central de las Personas
 Sede Central, RENAP, Guatemala, Guatemala

Firma y sello de la máxima autoridad de la dependencia

ANEXO II

REGISTRO CENTRAL DE LAS PERSONAS
INFORME DE EJECUCIÓN MENSUAL DE METAS FÍSICAS INSTITUCIONALES 2021
MES REPORTADO: JULIO

| No. | Nombre de la Meta | Cantidad programada | Cantidad ejecutada | Medios de Verificación | Observaciones |
|-----|--|---------------------|--------------------|------------------------|--|
| 1 | Dirección y Coordinación | 1 | 1 | | |
| 1.1 | Dirección y Coordinación | 1 | 1 | | Matriz de seguimiento al Plan Operativo Anual del Registro Central de las Personas, correspondiente al mes de julio. |
| 2 | Inscripciones de hechos y actos registrales realizadas. | 56,243 | 56,243 | | |
| 2.1 | Inscripciones de hechos y actos registrales realizadas. | 56,243 | 56,243 | | Dicha información fue proporcionada por personal de la Dirección de Informática y Estadística vía correo electrónico con fecha 2 de agosto del año 2021. |
| 3 | Certificaciones de hechos y actos registrales emitidas. | 540,427 | 500,834 | | |
| 3.1 | Certificaciones de hechos y actos registrales emitidas. | 540,427 | 500,834 | | Información generada a través de los reportes creados por la Dirección de Informática y Estadística, en el siguiente link: http://reportes.renap.local/ReportesRENAP/Pages/Folder.aspx?ItemPath=%2fCertificaciones&ViewMode=List |



Licda. Jennifer Patricia Balcárcel de León
Gestor de Registro Central de las Personas I
Registro Central de las Personas
Sede Central, Guatemala, Guatemala



Lic. Rafael Arturo Andrade Barillas
Jefe de Registro Civil de las Personas
Registro Central de las Personas
Sede Central, RENAP, Guatemala, Guatemala



Daren Ortilia Guzmán Sagarín
Registrador Central de las Personas
Registro Central de las Personas
Sede Central, RENAP, Guatemala, Guatemala

Firma y sello de la máxima autoridad de la dependencia

ANEXO III

REGISTRO CENTRAL DE LAS PERSONAS
INFORME DE SEGUIMIENTO TEMÁTICO INSTITUCIONAL 2021
MES REPORTADO: JULIO

| No. | Meta | Meta | | | | Sexo | | | | Población beneficiada | | | | | | Pueblo | | | | | | | |
|------------------------|---|------------------|--------------|--------------|----------------|---------|---------|-------------|--------|-----------------------|-------|--------|--------------|--------------|---------------------|-------------|--------|-------|-------|----------|------------------|------------|--------|
| | | Unidad de medida | Meta inicial | Meta vigente | Meta ejecutada | Mujeres | Hombres | No definido | Total | Niñez | | | Juventud | Adultos | Tercera Edad | No definido | Total | Maya | Xinca | Garifuna | Mestizos/Ladinos | No indican | Total |
| | | | | | | | | | | 0 - 2 | 3 - 5 | 6 - 13 | 14 - 30 años | 31 - 60 años | 61 años en adelante | | | | | | | | |
| 2 | Inscripciones de hechos y actos registrales realizadas. | Registro | 641,851 | 641,851 | 56,243 | 22,794 | 32,914 | 535 | 56,243 | 33,234 | 986 | 803 | 6,617 | 6,950 | 7,109 | 544 | 56,243 | 1,917 | 20 | 6 | 11,597 | 42,703 | 56,243 |
| 2.1 | Inscripciones de hechos y actos registrales realizadas. | Registro | 641,851 | 641,851 | 56,243 | 22,794 | 32,914 | 535 | 56,243 | 33,234 | 986 | 803 | 6,617 | 6,950 | 7,109 | 544 | 56,243 | 1,917 | 20 | 6 | 11,597 | 42,703 | 56,243 |
| Objetivos | | | | | | | | | | | | | | | | | | | | | | | |
| Resultados alcanzados | | 1 | | | | | | | | | | | | | | | | | | | | | |
| | | 2 | | | | | | | | | | | | | | | | | | | | | |
| Obstáculos encontrados | | 1 | | | | | | | | | | | | | | | | | | | | | |
| | | 2 | | | | | | | | | | | | | | | | | | | | | |
| Observaciones | | | | | | | | | | | | | | | | | | | | | | | |



Licda. Jennifer Patricia Balcárcel de León
Gestor de Registro Central de las Personas I
Registro Central de las Personas
Sede Central, Guatemala, Guatemala



Lic. Rafael Arturo Andrade Barillas
Jefe de Registro Central de las Personas
Registro Central de las Personas
Sede Central, RENAP, Guatemala, Guatemala



Caren Orjila Gozmán Sagastume
Registrador Central de las Personas
Registro Central de las Personas
Sede Central, RENAP, Guatemala, Guatemala

Firma y sello de la máxima autoridad de la dependencia

ANEXO IV

**REGISTRO CENTRAL DE LAS PERSONAS
SEGUIMIENTO TEMÁTICO INSTITUCIONAL 2021
INSCRIPCIONES DE HECHOS Y ACTOS REGISTRALES REALIZADAS
MES REPORTADO: JULIO**

| D | M | Departamento / municipio | Población beneficiada | | | | | | | | | | | | | | | | | |
|----|---|-------------------------------|-----------------------|---------------|-------------|---------------|---------------|--------------|---------------------|--------------|--------------|--------------|-------------|---------------|--------------|-----------|----------|------------------|---------------|---------------|
| | | | Sexo | | | | Edad | | | | | | Pueblo | | | | | | | |
| | | | Mujeres | Hombres | No definido | Total | Niñez | | | Juventud | Adultos | Tercera Edad | No definido | Total | Maya | Xinca | Garífuna | Mestizos/Ladinos | No indican | Total |
| | | | | 0 - 2 | 3 - 5 | 6 - 13 | 14 a 30 años | 31 a 40 años | 41 años en adelante | | | | | | | | | | | |
| | | REPÚBLICA DE GUATEMALA | 22,774 | 32,914 | 535 | 56,243 | 33,234 | 986 | 803 | 6,617 | 6,950 | 7,109 | 544 | 56,243 | 1,917 | 20 | 6 | 11,597 | 42,703 | 56,243 |
| 1 | | ALTA VERAPAZ | 1,676 | 2,612 | 15 | 4,323 | 3,047 | 49 | 44 | 538 | 370 | 266 | 9 | 4,323 | 317 | 0 | 1 | 117 | 3,888 | 4,323 |
| 2 | | CHIMEL | 24 | 32 | 0 | 54 | 35 | 1 | 0 | 10 | 7 | 3 | 0 | 54 | 8 | 0 | 0 | 1 | 47 | 54 |
| 3 | | CHISEC | 94 | 241 | 1 | 336 | 194 | 7 | 5 | 71 | 46 | 13 | 0 | 334 | 40 | 0 | 0 | 6 | 290 | 334 |
| 4 | | COBÁN | 406 | 605 | 4 | 1,015 | 737 | 11 | 13 | 97 | 89 | 62 | 6 | 1,015 | 51 | 0 | 0 | 53 | 911 | 1,015 |
| 5 | | FRAY BARTOLOMÉ DE LAS CASAS | 192 | 282 | 3 | 477 | 357 | 5 | 3 | 65 | 32 | 14 | 1 | 477 | 34 | 0 | 0 | 6 | 437 | 477 |
| 6 | | LANGUÍN | 31 | 36 | 0 | 67 | 49 | 2 | 0 | 2 | 5 | 14 | 0 | 67 | 1 | 0 | 0 | 1 | 65 | 67 |
| 7 | | PANZÓS | 104 | 164 | 1 | 269 | 195 | 1 | 3 | 31 | 20 | 19 | 0 | 269 | 15 | 0 | 0 | 2 | 252 | 269 |
| 8 | | RAXRUHÁ | 44 | 59 | 0 | 103 | 68 | 0 | 0 | 16 | 11 | 8 | 0 | 103 | 9 | 0 | 1 | 8 | 85 | 103 |
| 9 | | SAN CRISTÓBAL VERAPAZ | 83 | 156 | 0 | 239 | 168 | 0 | 1 | 37 | 19 | 14 | 0 | 239 | 17 | 0 | 0 | 6 | 216 | 239 |
| 10 | | SAN JUAN CHAMELCO | 57 | 123 | 0 | 180 | 95 | 1 | 0 | 44 | 19 | 21 | 0 | 180 | 35 | 0 | 0 | 3 | 142 | 180 |
| 11 | | SAN MIGUEL TUCURÚ | 55 | 61 | 0 | 114 | 100 | 3 | 1 | 3 | 6 | 3 | 0 | 114 | 2 | 0 | 0 | 1 | 113 | 114 |
| 12 | | SAN PEDRO CARCHÁ | 242 | 342 | 3 | 587 | 425 | 13 | 6 | 65 | 31 | 45 | 2 | 587 | 41 | 0 | 0 | 8 | 538 | 587 |
| 13 | | SANTA CATALINA LA TINTA | 81 | 118 | 0 | 199 | 155 | 2 | 5 | 12 | 20 | 6 | 0 | 199 | 13 | 0 | 0 | 3 | 183 | 199 |
| 14 | | SANTA CRUZ VERAPAZ | 36 | 57 | 0 | 93 | 64 | 0 | 1 | 15 | 9 | 4 | 0 | 93 | 6 | 0 | 0 | 7 | 80 | 93 |
| 15 | | SANTA MARÍA CAHABÓN | 83 | 117 | 2 | 202 | 145 | 2 | 1 | 24 | 16 | 14 | 0 | 202 | 13 | 0 | 0 | 3 | 186 | 202 |
| 16 | | SENAHÚ | 81 | 100 | 0 | 181 | 131 | 1 | 3 | 7 | 25 | 14 | 0 | 181 | 7 | 0 | 0 | 1 | 173 | 181 |
| 17 | | TACTIC | 56 | 65 | 1 | 122 | 82 | 1 | 2 | 14 | 11 | 12 | 0 | 122 | 12 | 0 | 0 | 8 | 102 | 122 |
| | | TAMAHÚ | 27 | 54 | 0 | 81 | 47 | 0 | 0 | 25 | 4 | 5 | 0 | 81 | 13 | 0 | 0 | 0 | 68 | 81 |
| 2 | | BAJA VERAPAZ | 391 | 453 | 9 | 1,053 | 637 | 8 | 7 | 155 | 105 | 132 | 9 | 1,053 | 63 | 0 | 0 | 159 | 833 | 1,053 |
| 1 | | CÚBULCO | 51 | 105 | 3 | 159 | 96 | 0 | 1 | 40 | 13 | 7 | 2 | 159 | 20 | 0 | 0 | 11 | 128 | 159 |
| 2 | | GRANADOS | 18 | 33 | 0 | 51 | 29 | 1 | 1 | 7 | 5 | 7 | 1 | 51 | 0 | 0 | 0 | 18 | 33 | 51 |
| 3 | | PURULHÁ | 62 | 109 | 3 | 174 | 108 | 3 | 0 | 33 | 15 | 15 | 0 | 174 | 19 | 0 | 0 | 1 | 154 | 174 |
| 4 | | RABINAL | 43 | 68 | 1 | 112 | 50 | 0 | 0 | 13 | 16 | 31 | 2 | 112 | 9 | 0 | 0 | 18 | 85 | 112 |
| 5 | | SALAMÁ | 158 | 231 | 2 | 391 | 265 | 4 | 4 | 35 | 38 | 42 | 3 | 391 | 8 | 0 | 0 | 80 | 303 | 391 |
| 6 | | SAN JERÓNIMO | 23 | 33 | 0 | 56 | 28 | 0 | 0 | 6 | 9 | 13 | 0 | 56 | 1 | 0 | 0 | 16 | 39 | 56 |
| 7 | | SAN MIGUEL CHICAJ | 32 | 48 | 0 | 80 | 47 | 0 | 1 | 12 | 5 | 14 | 1 | 80 | 3 | 0 | 0 | 5 | 72 | 80 |
| 8 | | SANTA CRUZ EL CHOL | 4 | 26 | 0 | 30 | 14 | 0 | 0 | 9 | 4 | 3 | 0 | 30 | 1 | 0 | 0 | 10 | 19 | 30 |
| 3 | | CHIMALTENANGO | 891 | 1,344 | 4 | 2,259 | 1,333 | 13 | 8 | 324 | 247 | 302 | 10 | 2,259 | 188 | 0 | 0 | 203 | 1,848 | 2,259 |
| 1 | | ACATENANGO | 17 | 24 | 0 | 41 | 17 | 0 | 1 | 7 | 6 | 10 | 0 | 41 | 2 | 0 | 0 | 7 | 32 | 41 |
| 2 | | CHIMALTENANGO | 315 | 394 | 1 | 710 | 468 | 1 | 2 | 68 | 88 | 78 | 5 | 710 | 18 | 0 | 0 | 86 | 606 | 710 |
| 3 | | EL TEJAR | 10 | 31 | 0 | 41 | 24 | 0 | 0 | 5 | 8 | 3 | 1 | 41 | 1 | 0 | 0 | 11 | 29 | 41 |
| 4 | | PARRAMOS | 12 | 28 | 1 | 41 | 14 | 1 | 0 | 11 | 9 | 5 | 1 | 41 | 4 | 0 | 0 | 8 | 29 | 41 |
| 5 | | PATZICÍA | 39 | 77 | 0 | 116 | 65 | 0 | 0 | 23 | 14 | 14 | 0 | 116 | 17 | 0 | 0 | 2 | 97 | 116 |
| 6 | | PATZÚN | 77 | 123 | 0 | 200 | 112 | 1 | 0 | 26 | 33 | 28 | 0 | 200 | 24 | 0 | 0 | 7 | 169 | 200 |
| 7 | | POCHUTA | 8 | 16 | 0 | 24 | 7 | 0 | 0 | 3 | 5 | 9 | 0 | 24 | 0 | 0 | 0 | 13 | 11 | 24 |
| 8 | | SAN ANDRÉS ITZAPA | 19 | 46 | 0 | 65 | 28 | 0 | 0 | 13 | 8 | 16 | 0 | 65 | 7 | 0 | 0 | 10 | 48 | 65 |
| 9 | | SAN JOSE POAQUIL | 22 | 58 | 2 | 82 | 32 | 0 | 1 | 23 | 14 | 11 | 1 | 82 | 25 | 0 | 0 | 2 | 55 | 82 |
| 10 | | SAN JUAN COMALAPA | 46 | 59 | 0 | 105 | 59 | 0 | 0 | 15 | 7 | 24 | 0 | 105 | 13 | 0 | 0 | 1 | 91 | 105 |
| 11 | | SAN MARTÍN JILOTEPEQUE | 51 | 112 | 0 | 163 | 85 | 1 | 1 | 27 | 20 | 28 | 1 | 163 | 13 | 0 | 0 | 11 | 139 | 163 |
| 12 | | SAN PEDRO YEPOCAPA | 41 | 59 | 0 | 100 | 57 | 1 | 0 | 18 | 9 | 14 | 1 | 100 | 5 | 0 | 0 | 9 | 86 | 100 |
| 13 | | SANTA APOLOHIA | 39 | 58 | 0 | 97 | 67 | 1 | 1 | 15 | 8 | 5 | 0 | 97 | 13 | 0 | 0 | 2 | 82 | 97 |
| 14 | | SANTA CRUZ BALANÁ | 14 | 27 | 0 | 41 | 16 | 0 | 0 | 16 | 5 | 4 | 0 | 41 | 9 | 0 | 0 | 2 | 30 | 41 |
| 15 | | TECPÁN GUATEMALA | 152 | 211 | 0 | 363 | 252 | 6 | 1 | 45 | 23 | 36 | 0 | 363 | 37 | 0 | 0 | 11 | 315 | 363 |
| 16 | | ZARAGOZA | 29 | 41 | 0 | 70 | 30 | 1 | 1 | 11 | 10 | 17 | 0 | 70 | 0 | 0 | 0 | 21 | 49 | 70 |
| 4 | | CHIGUIMULA | 671 | 899 | 10 | 1,580 | 1,038 | 30 | 24 | 146 | 152 | 154 | 16 | 1,580 | 5 | 0 | 0 | 353 | 1,222 | 1,580 |
| 1 | | CAMOYÁN | 81 | 101 | 1 | 183 | 130 | 3 | 1 | 20 | 19 | 10 | 0 | 183 | 1 | 0 | 0 | 44 | 138 | 183 |
| 2 | | CHIGUIMULA | 281 | 332 | 2 | 615 | 448 | 11 | 14 | 34 | 46 | 57 | 5 | 615 | 0 | 0 | 0 | 114 | 501 | 615 |
| 3 | | CONCEPCIÓN LAS MINAS | 11 | 8 | 1 | 20 | 10 | 0 | 0 | 2 | 2 | 5 | 1 | 20 | 0 | 0 | 0 | 4 | 16 | 20 |
| 4 | | ESQUIPULAS | 55 | 108 | 0 | 163 | 78 | 6 | 3 | 31 | 20 | 21 | 4 | 163 | 0 | 0 | 0 | 53 | 110 | 163 |
| 5 | | IPALA | 29 | 60 | 5 | 94 | 32 | 3 | 1 | 16 | 26 | 11 | 5 | 94 | 0 | 0 | 0 | 35 | 59 | 94 |
| 6 | | JOCOTÁN | 101 | 127 | 1 | 229 | 190 | 2 | 3 | 15 | 8 | 11 | 0 | 229 | 4 | 0 | 0 | 12 | 213 | 229 |
| 7 | | OLOPA | 56 | 65 | 0 | 121 | 75 | 3 | 1 | 25 | 10 | 7 | 0 | 121 | 0 | 0 | 0 | 29 | 92 | 121 |
| 8 | | QUEZALTEPEQUE | 30 | 36 | 0 | 66 | 32 | 1 | 0 | 11 | 8 | 14 | 0 | 66 | 0 | 0 | 0 | 30 | 36 | 66 |
| 9 | | SAN JACINTO | 9 | 27 | 0 | 36 | 16 | 1 | 1 | 5 | 6 | 7 | 0 | 36 | 0 | 0 | 0 | 11 | 25 | 36 |
| 10 | | SAN JOSÉ LA ARADA | 13 | 18 | 0 | 31 | 17 | 0 | 0 | 4 | 4 | 6 | 0 | 31 | 0 | 0 | 0 | 8 | 14 | 31 |
| 11 | | SAN JUAN ERMITA | 13 | 18 | 0 | 31 | 17 | 0 | 0 | 4 | 4 | 6 | 0 | 31 | 0 | 0 | 0 | 13 | 18 | 31 |
| 5 | | EL PROGRESO | 211 | 329 | 8 | 548 | 295 | 4 | 11 | 67 | 84 | 77 | 10 | 548 | 2 | 0 | 0 | 191 | 355 | 548 |
| 1 | | EL JICARÓ | 5 | 19 | 1 | 25 | 12 | 0 | 3 | 4 | 2 | 4 | 0 | 25 | 0 | 0 | 0 | 8 | 17 | 25 |
| 2 | | GUASTATUYA | 100 | 116 | 2 | 218 | 144 | 2 | 3 | 11 | 34 | 14 | 10 | 218 | 1 | 0 | 0 | 58 | 159 | 218 |
| 3 | | MORAZÁN | 5 | 21 | 0 | 26 | 4 | 0 | 0 | 9 | 5 | 8 | 0 | 26 | 0 | 0 | 0 | 10 | 16 | 26 |
| 4 | | SAN AGUSTÍN ACASAGUASTLÁN | 39 | 67 | 3 | 109 | 57 | 1 | 1 | 14 | 17 | 19 | 0 | 109 | 1 | 0 | 0 | 45 | 63 | 109 |
| 5 | | SAN ANTONIO LA PAZ | 3 | 10 | 0 | 13 | 7 | 0 | 0 | 1 | 3 | 2 | 0 | 13 | 0 | 0 | 0 | 4 | 9 | 13 |
| 6 | | SAN CRISTÓBAL ACASAGUASTLÁN | 6 | 8 | 0 | 14 | 8 | 0 | 0 | 2 | 1 | 3 | 0 | 14 | 0 | 0 | 0 | 6 | 8 | 14 |
| 7 | | SAHARATE | 36 | 66 | 2 | 104 | 42 | 1 | 3 | 21 | 15 | 22 | 0 | 104 | 0 | 0 | 0 | 47 | 57 | 104 |
| 8 | | SANSARTE | 17 | 22 | 0 | 39 | 21 | 0 | 1 | 5 | 7 | 5 | 0 | 39 | 0 | 0 | 0 | 13 | 26 | 39 |
| 6 | | ESCUINTLA | 978 | < | | | | | | | | | | | | | | | | |

**REGISTRO CENTRAL DE LAS PERSONAS
SEGUIMIENTO TEMÁTICO INSTITUCIONAL 2021
INSCRIPCIONES DE HECHOS Y ACTOS REGISTRALES REALIZADAS
MES REPORTADO: JULIO**

| D | M | Departamento / municipio | Población beneficiada | | | | | | | | | | | | | | | | | |
|----|---|-----------------------------|-----------------------|--------------|-------------|--------------|--------------|--------------|---------------------|------------|------------|--------------|-------------|--------------|------------|----------|----------|-------------------|--------------|--------------|
| | | | Sexo | | | | Edad | | | | | | | | | Pueblo | | | | |
| | | | Mujeres | Hombres | No definido | Total | Niñez | | | Juvenub | Adultos | Tercera Edad | No definido | Total | Maya | Xinca | Garifuna | Mestizos/L adinos | No indican | Total |
| | | | | 0 - 2 | 3 - 5 | 6 - 13 | 14 a 30 años | 31 a 60 años | 61 años en adelante | | | | | | | | | | | |
| 8 | | HUEHUETENANGO | 2,151 | 2,742 | 55 | 4,948 | 3,502 | 106 | 87 | 440 | 365 | 427 | 21 | 4,948 | 240 | 0 | 0 | 437 | 4,271 | 4,948 |
| 1 | | AGUACATÁN | 76 | 101 | 1 | 178 | 115 | 1 | 1 | 18 | 17 | 26 | 0 | 178 | 17 | 0 | 0 | 10 | 151 | 178 |
| 2 | | CHIANTLA | 132 | 147 | 3 | 282 | 217 | 7 | 11 | 13 | 10 | 23 | 1 | 282 | 2 | 0 | 0 | 37 | 243 | 282 |
| 3 | | COLOTENANGO | 80 | 90 | 3 | 173 | 137 | 8 | 2 | 6 | 5 | 15 | 0 | 173 | 5 | 0 | 0 | 3 | 165 | 173 |
| 4 | | CONCEPCIÓN HUISTA | 40 | 40 | 4 | 84 | 63 | 1 | 0 | 2 | 10 | 8 | 0 | 84 | 1 | 0 | 0 | 2 | 81 | 84 |
| 5 | | CUILCO | 110 | 116 | 1 | 227 | 151 | 9 | 2 | 16 | 14 | 35 | 0 | 227 | 0 | 0 | 0 | 56 | 171 | 227 |
| 6 | | HUEHUETENANGO | 203 | 321 | 0 | 524 | 256 | 6 | 13 | 79 | 89 | 75 | 6 | 524 | 14 | 0 | 0 | 180 | 330 | 524 |
| 7 | | JACALTENANGO | 60 | 91 | 1 | 152 | 109 | 1 | 0 | 21 | 11 | 9 | 1 | 152 | 4 | 0 | 0 | 16 | 179 | 201 |
| 8 | | LA DEMOCRACIA | 95 | 104 | 2 | 201 | 159 | 3 | 6 | 11 | 11 | 10 | 1 | 201 | 6 | 0 | 0 | 26 | 116 | 245 |
| 9 | | LA LIBERTAD | 67 | 76 | 2 | 145 | 103 | 6 | 2 | 10 | 4 | 10 | 0 | 145 | 3 | 0 | 0 | 14 | 142 | 159 |
| 10 | | MALACATANCITO | 21 | 36 | 0 | 57 | 38 | 0 | 0 | 8 | 5 | 6 | 0 | 57 | 1 | 0 | 0 | 14 | 42 | 57 |
| 11 | | NENITÁN | 86 | 102 | 2 | 190 | 154 | 5 | 3 | 14 | 6 | 8 | 0 | 190 | 8 | 0 | 0 | 5 | 177 | 190 |
| 12 | | PETATÁN | 11 | 12 | 0 | 23 | 15 | 0 | 0 | 3 | 3 | 2 | 0 | 23 | 1 | 0 | 0 | 1 | 21 | 23 |
| 13 | | SAN ANTONIO HUISTA | 23 | 30 | 1 | 54 | 34 | 0 | 0 | 12 | 4 | 4 | 0 | 54 | 2 | 0 | 0 | 12 | 40 | 54 |
| 14 | | SAN GASPAR IKCHIL | 22 | 20 | 0 | 42 | 35 | 0 | 2 | 1 | 1 | 3 | 0 | 42 | 0 | 0 | 0 | 0 | 42 | 42 |
| 15 | | SAN ILDEFONSO XTAMHUJCÁN | 103 | 120 | 2 | 225 | 191 | 2 | 2 | 13 | 5 | 11 | 1 | 225 | 8 | 0 | 0 | 1 | 216 | 225 |
| 16 | | SAN JUAN ATITÁN | 38 | 60 | 0 | 98 | 74 | 1 | 1 | 11 | 2 | 9 | 0 | 98 | 7 | 0 | 0 | 1 | 90 | 98 |
| 17 | | SAN JUAN IXCOY | 65 | 73 | 3 | 141 | 95 | 4 | 3 | 11 | 14 | 14 | 0 | 141 | 9 | 0 | 0 | 2 | 130 | 141 |
| 18 | | SAN MATEO XTATÁN | 147 | 144 | 8 | 299 | 239 | 12 | 3 | 11 | 25 | 7 | 2 | 299 | 11 | 0 | 0 | 0 | 288 | 299 |
| 19 | | SAN MIGUEL ACATÁN | 58 | 70 | 7 | 135 | 97 | 4 | 1 | 8 | 14 | 9 | 2 | 135 | 5 | 0 | 0 | 1 | 129 | 135 |
| 20 | | SAN PEDRO SOLOMA | 63 | 86 | 1 | 150 | 100 | 1 | 1 | 23 | 11 | 14 | 0 | 150 | 17 | 0 | 0 | 11 | 122 | 150 |
| 21 | | SAN PEDRO SOLOMA | 53 | 73 | 4 | 130 | 83 | 4 | 6 | 10 | 14 | 10 | 3 | 130 | 11 | 0 | 0 | 1 | 118 | 130 |
| 22 | | SAN RAFAEL LA INDEPENDENCIA | 22 | 35 | 1 | 58 | 44 | 0 | 2 | 6 | 2 | 4 | 0 | 58 | 8 | 0 | 0 | 1 | 49 | 58 |
| 23 | | SAN RAFAEL PETZAL | 17 | 22 | 0 | 39 | 29 | 1 | 0 | 2 | 3 | 4 | 0 | 39 | 7 | 0 | 0 | 0 | 32 | 39 |
| 24 | | SAN SEBASTIÁN COATÁN | 20 | 43 | 2 | 65 | 51 | 0 | 2 | 4 | 3 | 5 | 0 | 65 | 4 | 0 | 0 | 0 | 61 | 65 |
| 25 | | SAN SEBASTIÁN HUEHUETENANGO | 57 | 70 | 0 | 127 | 93 | 2 | 0 | 11 | 9 | 12 | 0 | 127 | 17 | 0 | 0 | 1 | 109 | 127 |
| 26 | | SANTA ANA HUISTA | 7 | 13 | 2 | 22 | 7 | 3 | 3 | 8 | 1 | 0 | 0 | 22 | 0 | 0 | 0 | 6 | 16 | 22 |
| 27 | | SANTA BÁRBARA | 66 | 85 | 0 | 151 | 124 | 2 | 0 | 12 | 8 | 5 | 0 | 151 | 9 | 0 | 0 | 1 | 141 | 151 |
| 28 | | SANTA CRUZ BARRILAS | 231 | 287 | 1 | 519 | 393 | 10 | 10 | 48 | 28 | 26 | 4 | 519 | 33 | 0 | 0 | 16 | 470 | 519 |
| 29 | | SANTA EULALIA | 82 | 103 | 2 | 187 | 125 | 9 | 6 | 13 | 13 | 21 | 0 | 187 | 14 | 0 | 0 | 1 | 172 | 187 |
| 30 | | SANTIAGO CHIMALTENANGO | 15 | 27 | 1 | 43 | 31 | 1 | 0 | 5 | 1 | 5 | 0 | 43 | 3 | 0 | 0 | 0 | 40 | 43 |
| 31 | | TECITÁN | 15 | 27 | 0 | 42 | 24 | 1 | 0 | 6 | 6 | 5 | 0 | 42 | 2 | 0 | 0 | 13 | 27 | 42 |
| 32 | | TODOS SANTOS CUCHUMATÁN | 52 | 80 | 1 | 133 | 84 | 1 | 3 | 5 | 14 | 26 | 0 | 133 | 9 | 0 | 0 | 3 | 121 | 133 |
| 33 | | UNIÓN CANTINIL | 14 | 38 | 0 | 52 | 32 | 1 | 2 | 9 | 2 | 6 | 0 | 52 | 2 | 0 | 0 | 15 | 35 | 52 |
| 9 | | IZABAL | 520 | 748 | 24 | 1,314 | 744 | 17 | 21 | 125 | 199 | 188 | 18 | 1,314 | 18 | 0 | 4 | 378 | 914 | 1,314 |
| 1 | | EL ESTOR | 59 | 76 | 1 | 136 | 95 | 5 | 2 | 13 | 11 | 10 | 0 | 136 | 8 | 0 | 0 | 5 | 123 | 136 |
| 2 | | LIVINGSTON | 98 | 112 | 1 | 211 | 135 | 4 | 3 | 22 | 29 | 16 | 2 | 211 | 6 | 0 | 1 | 30 | 174 | 211 |
| 3 | | LOS AMATES | 52 | 90 | 3 | 145 | 87 | 2 | 4 | 16 | 17 | 17 | 2 | 145 | 0 | 0 | 0 | 45 | 100 | 145 |
| 4 | | MORALES | 113 | 195 | 4 | 312 | 152 | 2 | 7 | 38 | 49 | 58 | 6 | 312 | 0 | 0 | 0 | 131 | 181 | 312 |
| 5 | | PUERTO BARRIOS | 198 | 295 | 17 | 510 | 277 | 4 | 5 | 36 | 93 | 87 | 8 | 510 | 4 | 0 | 3 | 167 | 336 | 510 |
| 10 | | JALAPA | 520 | 671 | 7 | 1,198 | 828 | 8 | 11 | 130 | 115 | 101 | 5 | 1,198 | 1 | 8 | 0 | 251 | 938 | 1,198 |
| 1 | | JALAPA | 361 | 408 | 3 | 772 | 594 | 4 | 7 | 62 | 54 | 47 | 4 | 772 | 0 | 6 | 0 | 104 | 662 | 772 |
| 2 | | MATAQUESCUINTLA | 41 | 63 | 0 | 104 | 65 | 1 | 0 | 15 | 10 | 13 | 0 | 104 | 0 | 0 | 0 | 35 | 69 | 104 |
| 3 | | MONJAS | 18 | 60 | 1 | 79 | 28 | 0 | 1 | 21 | 20 | 8 | 1 | 79 | 1 | 0 | 0 | 49 | 29 | 79 |
| 4 | | SAN CARLOS ALLATATE | 19 | 36 | 0 | 55 | 38 | 0 | 2 | 7 | 6 | 2 | 0 | 55 | 0 | 2 | 0 | 7 | 46 | 55 |
| 5 | | SAN LUIS JILOTEPEQUE | 25 | 32 | 2 | 59 | 33 | 2 | 0 | 6 | 6 | 12 | 0 | 59 | 0 | 0 | 0 | 5 | 54 | 59 |
| 6 | | SAN MANUEL CHAPARRÓN | 7 | 15 | 1 | 23 | 6 | 0 | 0 | 6 | 4 | 7 | 0 | 23 | 0 | 0 | 0 | 14 | 9 | 23 |
| 7 | | SAN PEDRO PINULA | 49 | 57 | 0 | 106 | 64 | 1 | 1 | 13 | 15 | 12 | 0 | 106 | 0 | 0 | 0 | 37 | 69 | 106 |
| 11 | | JUTIAPA | 642 | 961 | 36 | 1,639 | 908 | 22 | 25 | 224 | 210 | 230 | 18 | 1,639 | 1 | 9 | 0 | 537 | 1,092 | 1,639 |
| 1 | | AGUA BLANCA | 20 | 34 | 3 | 57 | 26 | 0 | 1 | 8 | 9 | 13 | 0 | 57 | 0 | 0 | 0 | 20 | 37 | 57 |
| 2 | | ASUNCIÓN MITA | 49 | 76 | 3 | 128 | 59 | 2 | 4 | 20 | 18 | 23 | 2 | 128 | 0 | 0 | 0 | 53 | 75 | 128 |
| 3 | | ATESCATEMPA | 14 | 23 | 2 | 39 | 19 | 1 | 1 | 3 | 7 | 8 | 0 | 39 | 0 | 0 | 0 | 14 | 25 | 39 |
| 4 | | COMAPA | 36 | 59 | 0 | 95 | 51 | 0 | 1 | 18 | 8 | 17 | 0 | 95 | 0 | 0 | 0 | 43 | 52 | 95 |
| 5 | | CONGUACO | 30 | 33 | 0 | 63 | 42 | 1 | 0 | 7 | 2 | 11 | 0 | 63 | 0 | 0 | 0 | 19 | 44 | 63 |
| 6 | | EL ADELANTO | 8 | 15 | 7 | 30 | 10 | 1 | 1 | 6 | 4 | 3 | 5 | 30 | 0 | 0 | 0 | 5 | 25 | 30 |
| 7 | | EL PROGRESO | 35 | 66 | 2 | 103 | 32 | 2 | 2 | 20 | 20 | 26 | 1 | 103 | 0 | 1 | 0 | 42 | 60 | 103 |
| 8 | | JALPATAGUA | 32 | 39 | 2 | 73 | 36 | 1 | 1 | 10 | 14 | 9 | 2 | 73 | 0 | 0 | 0 | 29 | 44 | 73 |
| 9 | | JEREZ | 5 | 11 | 0 | 16 | 5 | 0 | 0 | 6 | 5 | 0 | 0 | 16 | 0 | 0 | 0 | 10 | 6 | 16 |
| 10 | | JUTIAPA | 271 | 362 | 3 | 636 | 445 | 4 | 8 | 67 | 62 | 48 | 2 | 636 | 1 | 7 | 0 | 135 | 493 | 636 |
| 11 | | MOYUTA | 57 | 85 | 7 | 149 | 68 | 2 | 2 | 26 | 22 | 28 | 1 | 149 | 0 | 0 | 0 | 63 | 86 | 149 |
| 12 | | PASACO | 12 | 12 | 0 | 24 | 17 | 0 | 0 | 3 | 4 | 0 | 0 | 24 | 0 | 0 | 0 | 7 | 17 | 24 |
| 13 | | QUESADA | 14 | 40 | 1 | 55 | 24 | 0 | 0 | 10 | 10 | 11 | 0 | 55 | 0 | 0 | 0 | 28 | 27 | 55 |
| 14 | | SAN JOSÉ ACATEMPA | 10 | 14 | 0 | 24 | 7 | 0 | 0 | 5 | 5 | 6 | 1 | 24 | 0 | 0 | 0 | 13 | 11 | 24 |
| 15 | | SANTA CATARINA MITA | 30 | 58 | 5 | 93 | 37 | 8 | 4 | 19 | 10 | 13 | 2 | 93 | 0 | 1 | 0 | 34 | 58 | 93 |
| 16 | | YUPILTEPEQUE | 13 | 25 | 1 | 39 | 22 | 0 | 0 | 3 | 9 | 3 | 2 | 39 | 0 | 0 | 0 | 15 | 24 | 39 |
| 17 | | ZAPOTITLÁN | 6 | 9 | 0 | 15 | 8 | 0 | 0 | 4 | 1 | 2 | 0 | 15 | 0 | 0 | 0 | 7 | 8 | 15 |
| 12 | | PETÉN | 746 | 1,402 | 37 | 2,185 | 1,143 | 61 | 35 | 445 | 321 | 162 | 18 | 2,185 | 89 | 0 | 0 | 570 | 1,506 | 2,185 |
| 1 | | | | | | | | | | | | | | | | | | | | |

**REGISTRO CENTRAL DE LAS PERSONAS
SEGUIMIENTO TEMÁTICO INSTITUCIONAL 2021
INSCRIPCIONES DE HECHOS Y ACTOS REGISTRALES REALIZADAS
MES REPORTADO: JULIO**

| D | M | Departamento / municipio | Sexo | | | | Edad | | | | | | | Pueblo | | | | | | |
|----|---|-----------------------------|--------------|--------------|-------------|--------------|--------------|------------|-----------|--------------------------|-------------------------|-------------------------------------|-------------|--------------|------------|----------|----------|-------------------|--------------|--------------|
| | | | Mujeres | Hombres | No definido | Total | Niñez | | | Juventud 14 a 30 años | Adultos 31 a 60 años | Tercera Edad 61 años en adelante | No definido | Total | Maya | Xinca | Garifuna | Mestizos/L adinos | No indican | Total |
| | | | | | | | 0 - 2 | 3 - 5 | 6 - 13 | | | | | | | | | | | |
| 14 | | QUICHÉ | 1,475 | 2,235 | 25 | 3,935 | 2,747 | 59 | 41 | 453 | 294 | 328 | 13 | 3,935 | 311 | 0 | 0 | 145 | 3,477 | 3,935 |
| 1 | | CANILLA | 19 | 25 | 0 | 44 | 31 | 0 | 1 | 6 | 2 | 4 | 0 | 44 | 1 | 0 | 0 | 6 | 37 | 44 |
| 2 | | CHAJUL | 51 | 99 | 1 | 151 | 108 | 1 | 2 | 23 | 9 | 7 | 1 | 151 | 12 | 0 | 0 | 3 | 136 | 151 |
| 3 | | CHICAMÁN | 58 | 82 | 0 | 140 | 95 | 4 | 0 | 28 | 7 | 6 | 0 | 140 | 10 | 0 | 0 | 10 | 120 | 140 |
| 4 | | CHICHÉ | 23 | 37 | 0 | 60 | 40 | 0 | 0 | 4 | 5 | 11 | 0 | 60 | 2 | 0 | 0 | 4 | 54 | 60 |
| 5 | | CHICHICASTENANGO | 267 | 325 | 3 | 595 | 422 | 5 | 0 | 64 | 42 | 61 | 1 | 595 | 55 | 0 | 0 | 9 | 531 | 595 |
| 6 | | CHINIQUE | 32 | 49 | 0 | 81 | 49 | 0 | 0 | 12 | 6 | 14 | 0 | 81 | 4 | 0 | 0 | 4 | 73 | 81 |
| 7 | | CUNÉN | 57 | 73 | 0 | 130 | 98 | 0 | 0 | 11 | 10 | 11 | 0 | 130 | 7 | 0 | 0 | 4 | 119 | 130 |
| 8 | | IXCÁN | 179 | 250 | 1 | 430 | 302 | 14 | 4 | 58 | 29 | 23 | 0 | 430 | 46 | 0 | 0 | 36 | 348 | 430 |
| 9 | | JOYABAJ | 188 | 213 | 5 | 406 | 304 | 5 | 5 | 30 | 26 | 34 | 2 | 406 | 20 | 0 | 0 | 3 | 383 | 406 |
| 10 | | NEBAJ | 78 | 144 | 1 | 223 | 124 | 1 | 7 | 37 | 28 | 25 | 1 | 223 | 35 | 0 | 0 | 7 | 181 | 223 |
| 11 | | PACHALUM | 11 | 24 | 0 | 35 | 25 | 1 | 1 | 1 | 4 | 3 | 0 | 35 | 0 | 0 | 0 | 7 | 28 | 35 |
| 12 | | PAIZITE | 25 | 36 | 3 | 64 | 54 | 1 | 0 | 1 | 3 | 2 | 3 | 64 | 4 | 0 | 0 | 1 | 59 | 64 |
| 13 | | SACAPULÁ | 84 | 104 | 2 | 190 | 134 | 2 | 2 | 20 | 13 | 19 | 0 | 190 | 12 | 0 | 0 | 0 | 178 | 190 |
| 14 | | SAN ANDRÉS SAJUCABAJÁ | 57 | 59 | 1 | 117 | 86 | 3 | 3 | 5 | 9 | 11 | 0 | 117 | 7 | 0 | 0 | 4 | 106 | 117 |
| 15 | | SAN ANTONIO ILOTENANGO | 34 | 26 | 1 | 61 | 50 | 1 | 2 | 0 | 3 | 5 | 0 | 61 | 0 | 0 | 0 | 1 | 60 | 61 |
| 16 | | SAN BARTOLOMÉ JOCCOTENANGO | 34 | 27 | 0 | 61 | 50 | 3 | 1 | 1 | 3 | 3 | 0 | 61 | 0 | 0 | 0 | 0 | 61 | 61 |
| 17 | | SAN JUAN COTZAL | 54 | 79 | 0 | 133 | 95 | 0 | 0 | 12 | 8 | 18 | 0 | 133 | 6 | 0 | 0 | 1 | 126 | 133 |
| 18 | | SAN PEDRO JOCOPILES | 67 | 66 | 0 | 133 | 111 | 1 | 1 | 8 | 5 | 7 | 0 | 133 | 5 | 0 | 0 | 2 | 126 | 133 |
| 19 | | SANTA CRUZ DEL QUICHÉ | 152 | 215 | 2 | 369 | 232 | 5 | 8 | 50 | 40 | 32 | 2 | 369 | 43 | 0 | 0 | 19 | 307 | 369 |
| 20 | | USPANTÁN | 139 | 217 | 3 | 359 | 234 | 9 | 3 | 62 | 32 | 19 | 0 | 359 | 32 | 0 | 0 | 20 | 307 | 359 |
| 21 | | ZACUALPA | 66 | 85 | 2 | 153 | 103 | 3 | 1 | 20 | 10 | 13 | 3 | 153 | 10 | 0 | 0 | 4 | 139 | 153 |
| 15 | | RETALHULEU | 479 | 457 | 5 | 1,141 | 892 | 15 | 18 | 149 | 128 | 124 | 15 | 1,141 | 4 | 0 | 0 | 320 | 817 | 1,141 |
| 1 | | CHAMPERICO | 39 | 49 | 1 | 89 | 56 | 0 | 2 | 11 | 14 | 6 | 0 | 89 | 2 | 0 | 0 | 22 | 65 | 89 |
| 2 | | EL ASINTAL | 30 | 49 | 0 | 79 | 45 | 1 | 2 | 15 | 7 | 8 | 1 | 79 | 1 | 0 | 0 | 22 | 56 | 79 |
| 3 | | NUEVO SAN CARLOS | 50 | 47 | 0 | 97 | 52 | 1 | 0 | 17 | 13 | 18 | 1 | 97 | 0 | 0 | 0 | 34 | 63 | 97 |
| 4 | | RETALHULEU | 217 | 303 | 2 | 522 | 333 | 9 | 10 | 57 | 60 | 47 | 6 | 522 | 1 | 0 | 0 | 143 | 378 | 522 |
| 5 | | SAN ANDRÉS VILLA SECA | 56 | 75 | 0 | 131 | 93 | 1 | 0 | 14 | 5 | 18 | 0 | 131 | 0 | 0 | 0 | 33 | 98 | 131 |
| 6 | | SAN FELIPE RETALHULEU | 20 | 46 | 0 | 66 | 32 | 1 | 4 | 10 | 11 | 7 | 2 | 66 | 0 | 0 | 0 | 25 | 41 | 66 |
| 7 | | SAN MARTÍN ZAPOTITLÁN | 18 | 28 | 0 | 46 | 25 | 1 | 0 | 6 | 3 | 6 | 5 | 46 | 0 | 0 | 0 | 9 | 37 | 46 |
| 8 | | SAN SEBASTIÁN | 37 | 39 | 2 | 78 | 40 | 2 | 0 | 17 | 8 | 11 | 0 | 78 | 0 | 0 | 0 | 19 | 59 | 78 |
| 9 | | SANTA CRUZ MULUÁ | 12 | 21 | 0 | 33 | 14 | 0 | 0 | 7 | 7 | 3 | 0 | 33 | 0 | 0 | 0 | 13 | 20 | 33 |
| 16 | | SACATEPÉQUEZ | 440 | 653 | 10 | 1,123 | 639 | 9 | 13 | 120 | 139 | 187 | 14 | 1,123 | 22 | 0 | 0 | 220 | 881 | 1,123 |
| 1 | | ANTIGUA GUATEMALA | 158 | 177 | 3 | 338 | 215 | 0 | 3 | 16 | 37 | 62 | 5 | 338 | 2 | 0 | 0 | 77 | 259 | 338 |
| 2 | | CIUDAD VIEJA | 28 | 40 | 0 | 68 | 36 | 0 | 0 | 7 | 13 | 12 | 0 | 68 | 0 | 0 | 0 | 31 | 37 | 68 |
| 3 | | JOCOTENANGO | 18 | 21 | 0 | 39 | 18 | 0 | 0 | 3 | 7 | 11 | 0 | 39 | 0 | 0 | 0 | 12 | 27 | 39 |
| 4 | | MAGDALENA MILPAS ALTAS | 18 | 31 | 0 | 49 | 28 | 0 | 1 | 6 | 4 | 7 | 3 | 49 | 0 | 0 | 0 | 16 | 33 | 49 |
| 5 | | PASTORES | 12 | 30 | 0 | 42 | 28 | 1 | 0 | 5 | 4 | 4 | 0 | 42 | 1 | 0 | 0 | 6 | 35 | 42 |
| 6 | | SAN ANTONIO AGUAS CALIENTES | 6 | 13 | 0 | 19 | 8 | 0 | 0 | 4 | 0 | 7 | 0 | 19 | 0 | 0 | 0 | 5 | 14 | 19 |
| 7 | | SAN BARTOLOMÉ MILPAS ALTAS | 12 | 12 | 0 | 24 | 10 | 0 | 0 | 4 | 5 | 5 | 0 | 24 | 0 | 0 | 0 | 4 | 20 | 24 |
| 8 | | SAN JUAN ALOUTENANGO | 30 | 50 | 1 | 81 | 38 | 1 | 3 | 13 | 12 | 12 | 2 | 81 | 1 | 0 | 0 | 9 | 71 | 81 |
| 9 | | SAN LUCAS SACATEPÉQUEZ | 22 | 40 | 4 | 66 | 38 | 2 | 1 | 6 | 9 | 6 | 4 | 66 | 1 | 0 | 0 | 16 | 49 | 66 |
| 10 | | SAN MIGUEL DUEÑAS | 12 | 21 | 0 | 33 | 15 | 0 | 0 | 5 | 6 | 7 | 0 | 33 | 0 | 0 | 0 | 9 | 24 | 33 |
| 11 | | SANTA CATARINA BARAHONA | 10 | 13 | 0 | 23 | 13 | 0 | 0 | 3 | 4 | 2 | 1 | 23 | 1 | 0 | 0 | 3 | 19 | 23 |
| 12 | | SANTA LUCÍA MILPAS ALTAS | 21 | 33 | 0 | 54 | 29 | 2 | 2 | 6 | 7 | 8 | 0 | 54 | 0 | 0 | 0 | 14 | 40 | 54 |
| 13 | | SANTA MARÍA DE JESÚS | 32 | 37 | 0 | 69 | 38 | 0 | 0 | 6 | 10 | 15 | 0 | 69 | 3 | 0 | 0 | 1 | 65 | 69 |
| 14 | | SANTIAGO SACATEPÉQUEZ | 36 | 56 | 2 | 94 | 55 | 1 | 2 | 14 | 8 | 14 | 0 | 94 | 5 | 0 | 0 | 8 | 81 | 94 |
| 15 | | SANTO DOMINGO XENACOJ | 11 | 35 | 0 | 46 | 22 | 1 | 1 | 12 | 6 | 4 | 0 | 46 | 0 | 0 | 0 | 6 | 40 | 46 |
| 16 | | SUMPANGO | 34 | 44 | 0 | 78 | 48 | 1 | 0 | 10 | 7 | 11 | 1 | 78 | 8 | 0 | 0 | 3 | 67 | 78 |
| 17 | | SAN MARCOS | 1,429 | 2,212 | 94 | 3,935 | 2,502 | 113 | 65 | 445 | 350 | 420 | 20 | 3,935 | 58 | 0 | 0 | 720 | 3,157 | 3,935 |
| 1 | | AYUTLA | 16 | 23 | 0 | 39 | 21 | 0 | 0 | 5 | 7 | 6 | 0 | 39 | 0 | 0 | 0 | 13 | 26 | 39 |
| 2 | | CATARINA | 35 | 78 | 0 | 113 | 48 | 6 | 1 | 17 | 22 | 16 | 3 | 113 | 0 | 0 | 0 | 55 | 58 | 113 |
| 3 | | COMITANCILLO | 112 | 141 | 0 | 253 | 193 | 2 | 2 | 12 | 17 | 27 | 0 | 253 | 14 | 0 | 0 | 3 | 236 | 253 |
| 4 | | CONCEPCIÓN TUTUAPA | 153 | 183 | 3 | 339 | 242 | 29 | 13 | 21 | 16 | 18 | 0 | 339 | 11 | 0 | 0 | 5 | 323 | 339 |
| 5 | | EL QUETZAL | 18 | 43 | 0 | 61 | 20 | 1 | 0 | 9 | 8 | 22 | 1 | 61 | 0 | 0 | 0 | 35 | 26 | 61 |
| 6 | | EL TUMBADOR | 19 | 43 | 0 | 62 | 38 | 1 | 0 | 10 | 5 | 8 | 0 | 62 | 1 | 0 | 0 | 22 | 39 | 62 |
| 7 | | ESQUIPULAS PALO GORDO | 15 | 22 | 0 | 37 | 24 | 0 | 1 | 3 | 1 | 8 | 0 | 37 | 0 | 0 | 0 | 8 | 29 | 37 |
| 8 | | IXCHIGUÁN | 34 | 45 | 3 | 82 | 49 | 1 | 0 | 7 | 12 | 10 | 3 | 82 | 3 | 0 | 0 | 2 | 77 | 82 |
| 9 | | LA BLANCA | 41 | 60 | 0 | 101 | 56 | 2 | 0 | 13 | 15 | 15 | 0 | 101 | 0 | 0 | 0 | 44 | 57 | 101 |
| 10 | | LA REFORMA | 18 | 31 | 1 | 50 | 23 | 0 | 0 | 12 | 7 | 8 | 0 | 50 | 1 | 0 | 0 | 17 | 32 | 50 |
| 11 | | MALACATÁN | 227 | 302 | 9 | 538 | 395 | 16 | 9 | 47 | 40 | 30 | 1 | 538 | 1 | 0 | 0 | 91 | 446 | 538 |
| 12 | | NUEVO PROGRESO | 26 | 45 | 1 | 72 | 39 | 1 | 1 | 12 | 4 | 11 | 4 | 72 | 0 | 0 | 0 | 24 | 48 | 72 |
| 13 | | OCCOS | 16 | 42 | 0 | 58 | 16 | 3 | 3 | 13 | 15 | 8 | 0 | 58 | 0 | 0 | 0 | 36 | 22 | 58 |
| 14 | | PAJAPITA | 44 | 66 | 2 | 112 | 59 | 2 | 4 | 22 | 12 | 12 | 1 | 112 | 0 | 0 | 0 | 42 | 70 | 112 |
| 15 | | RÍO BLANCO | 9 | 12 | 0 | 21 | 12 | 1 | 0 | 3 | 1 | 4 | 0 | 21 | 0 | 0 | 0 | 5 | 16 | 21 |
| 16 | | SAN ANTONIO SACATEPÉQUEZ | 9 | 11 | 1 | 21 | 13 | 0 | 1 | 4 | 1 | 2 | 0 | 21 | 0 | 0 | 0 | 4 | 17 | 21 |
| 17 | | SAN CRISTÓBAL CUCHO | 25 | 26 | 0 | 51 | 30 | 0 | 0 | 6 | 2 | 13 | 0 | 51 | 0 | 0 | 0 | 18 | 33 | 51 |
| 18 | | SAN JOSÉ EL RODEO | 19 | 32 | 0 | 51 | 30 | 0 | 0 | 7 | 5 | 9 | 0 | 51 | 0 | 0 | 0 | 20 | 31 | 51 |

**REGISTRO CENTRAL DE LAS PERSONAS
SEGUIMIENTO TEMÁTICO INSTITUCIONAL 2021
INSCRIPCIONES DE HECHOS Y ACTOS REGISTRALES REALIZADAS
MES REPORTADO: JULIO**

| D | M | Departamento / municipio | Sexo | | | | Población beneficiada | | | | | | Pueblo | | | | | | | |
|----|---|-----------------------------|------------|--------------|-------------|--------------|-----------------------|-----------|-----------|--------------------------|-------------------------|-------------------------------------|-------------|--------------|------------|----------|----------|------------------|--------------|--------------|
| | | | Mujeres | Hombres | No definido | Total | Niñez | | | Juventud 14 a 30 años | Adultos 31 a 60 años | Tercera Edad 61 años en adelante | No definido | Total | Maya | Xinca | Garífuna | Mestizos/Ladinos | No indican | Total |
| | | | | | | | 0 - 2 | 3 - 5 | 6 - 13 | | | | | | | | | | | |
| 19 | | SOLOLÁ | 565 | 805 | 15 | 1,385 | 864 | 11 | 9 | 144 | 148 | 194 | 15 | 1,385 | 120 | 0 | 0 | 41 | 1,224 | 1,385 |
| 1 | | CONCEPCIÓN | 4 | 4 | 0 | 8 | 8 | 0 | 0 | 0 | 0 | 0 | 0 | 8 | 0 | 0 | 0 | 0 | 8 | 8 |
| 2 | | NAHUALÁ | 84 | 109 | 1 | 194 | 119 | 2 | 2 | 13 | 16 | 42 | 0 | 194 | 22 | 0 | 0 | 2 | 170 | 194 |
| 3 | | PANAJACHEL | 7 | 36 | 0 | 43 | 21 | 0 | 0 | 10 | 8 | 2 | 2 | 43 | 2 | 0 | 0 | 9 | 32 | 43 |
| 4 | | SAN ANDRÉS SEMETABAJ | 19 | 20 | 0 | 39 | 19 | 0 | 1 | 3 | 5 | 11 | 0 | 39 | 6 | 0 | 0 | 1 | 32 | 39 |
| 5 | | SAN ANTONIO PALOPÓ | 9 | 21 | 0 | 30 | 15 | 0 | 0 | 6 | 5 | 4 | 0 | 30 | 1 | 0 | 0 | 3 | 26 | 30 |
| 6 | | SAN JOSÉ CHACAYÁ | 3 | 5 | 0 | 8 | 7 | 0 | 0 | 1 | 0 | 0 | 0 | 8 | 1 | 0 | 0 | 0 | 7 | 8 |
| 7 | | SAN JUAN LA LAGUNA | 18 | 14 | 0 | 32 | 21 | 0 | 0 | 2 | 2 | 7 | 0 | 32 | 2 | 0 | 0 | 1 | 29 | 32 |
| 8 | | SAN LUCAS TOLIMÁN | 35 | 38 | 0 | 73 | 40 | 0 | 1 | 10 | 7 | 15 | 0 | 73 | 6 | 0 | 0 | 5 | 62 | 73 |
| 9 | | SAN MARCOS LA LAGUNA | 0 | 1 | 0 | 1 | 1 | 0 | 0 | 0 | 0 | 0 | 0 | 1 | 0 | 0 | 0 | 0 | 1 | 1 |
| 10 | | SAN PABLO LA LAGUNA | 10 | 12 | 0 | 22 | 16 | 0 | 0 | 2 | 2 | 2 | 0 | 22 | 0 | 0 | 0 | 0 | 22 | 22 |
| 11 | | SAN PEDRO LA LAGUNA | 15 | 25 | 0 | 40 | 20 | 0 | 0 | 4 | 11 | 5 | 0 | 40 | 6 | 0 | 0 | 1 | 33 | 40 |
| 12 | | SANTA CATARINA IXTUAHUACÁN | 53 | 69 | 11 | 133 | 77 | 3 | 2 | 12 | 12 | 16 | 11 | 133 | 13 | 0 | 0 | 0 | 120 | 133 |
| 13 | | SANTA CATARINA PALOPÓ | 5 | 3 | 0 | 8 | 7 | 0 | 0 | 0 | 1 | 0 | 0 | 8 | 0 | 0 | 0 | 0 | 8 | 8 |
| 14 | | SANTA CLARA LA LAGUNA | 13 | 18 | 0 | 31 | 14 | 0 | 0 | 9 | 4 | 4 | 0 | 31 | 5 | 0 | 0 | 0 | 26 | 31 |
| 15 | | SANTA CRUZ LA LAGUNA | 2 | 9 | 0 | 11 | 6 | 0 | 0 | 2 | 2 | 1 | 0 | 11 | 1 | 0 | 0 | 0 | 10 | 11 |
| 16 | | SANTA LUCÍA UTAHLÁN | 16 | 40 | 0 | 56 | 25 | 0 | 0 | 12 | 6 | 13 | 0 | 56 | 9 | 0 | 0 | 2 | 45 | 56 |
| 17 | | SANTA MARÍA VISITACIÓN | 1 | 6 | 0 | 7 | 3 | 0 | 0 | 2 | 1 | 1 | 0 | 7 | 2 | 0 | 0 | 0 | 5 | 7 |
| 18 | | SANTIAGO ATITLÁN | 41 | 73 | 2 | 114 | 66 | 2 | 0 | 16 | 13 | 18 | 1 | 114 | 13 | 0 | 0 | 3 | 100 | 114 |
| 19 | | SOLOLÁ | 230 | 302 | 1 | 533 | 379 | 4 | 3 | 40 | 53 | 53 | 1 | 533 | 31 | 0 | 0 | 14 | 488 | 533 |
| 20 | | SUCHITEPÉQUEZ | 815 | 1,287 | 8 | 2,110 | 1,226 | 34 | 34 | 298 | 220 | 284 | 14 | 2,110 | 53 | 0 | 1 | 445 | 1,611 | 2,110 |
| 1 | | CHICACAO | 79 | 122 | 3 | 204 | 133 | 1 | 1 | 20 | 22 | 27 | 0 | 204 | 1 | 0 | 0 | 28 | 173 | 204 |
| 2 | | CUYOTENANGO | 31 | 70 | 0 | 101 | 55 | 2 | 3 | 18 | 14 | 8 | 1 | 101 | 0 | 0 | 0 | 32 | 69 | 101 |
| 3 | | MAZATENANGO | 207 | 291 | 1 | 499 | 327 | 5 | 6 | 47 | 54 | 53 | 7 | 499 | 3 | 0 | 0 | 112 | 384 | 499 |
| 4 | | PATULUL | 48 | 81 | 0 | 129 | 83 | 1 | 5 | 14 | 13 | 13 | 0 | 129 | 1 | 0 | 0 | 30 | 98 | 129 |
| 5 | | PUEBLO NUEVO | 12 | 27 | 0 | 39 | 20 | 0 | 0 | 11 | 3 | 5 | 0 | 39 | 6 | 0 | 0 | 4 | 29 | 39 |
| 6 | | RÍO BRAVO | 42 | 92 | 0 | 134 | 62 | 1 | 2 | 21 | 17 | 31 | 0 | 134 | 0 | 0 | 0 | 40 | 74 | 134 |
| 7 | | SAMAYAC | 37 | 44 | 0 | 81 | 43 | 3 | 0 | 11 | 10 | 12 | 2 | 81 | 6 | 0 | 0 | 10 | 65 | 81 |
| 8 | | SAN ANTONIO SUCHITEPÉQUEZ | 76 | 112 | 1 | 189 | 125 | 5 | 2 | 24 | 14 | 19 | 0 | 189 | 8 | 0 | 0 | 23 | 158 | 189 |
| 9 | | SAN BERNARDINO | 14 | 32 | 0 | 46 | 23 | 1 | 0 | 7 | 7 | 8 | 0 | 46 | 5 | 0 | 0 | 6 | 35 | 46 |
| 10 | | SAN FRANCISCO ZAPOTITLÁN | 29 | 47 | 0 | 76 | 32 | 2 | 2 | 16 | 14 | 8 | 2 | 76 | 1 | 0 | 0 | 30 | 45 | 76 |
| 11 | | SAN GABRIEL | 7 | 18 | 0 | 25 | 12 | 0 | 1 | 6 | 4 | 2 | 0 | 25 | 0 | 0 | 0 | 8 | 17 | 25 |
| 12 | | SAN JOSÉ EL IDOLO | 13 | 14 | 0 | 27 | 14 | 1 | 0 | 5 | 2 | 5 | 0 | 27 | 1 | 0 | 1 | 4 | 21 | 27 |
| 13 | | SAN JOSÉ LA MÁQUINA | 61 | 72 | 1 | 134 | 67 | 9 | 5 | 14 | 13 | 25 | 1 | 134 | 1 | 0 | 0 | 34 | 99 | 134 |
| 14 | | SAN JUAN BAUTISTA | 8 | 12 | 0 | 20 | 13 | 1 | 1 | 0 | 1 | 4 | 0 | 20 | 0 | 0 | 0 | 3 | 17 | 20 |
| 15 | | SAN LORENZO | 11 | 21 | 0 | 32 | 18 | 0 | 0 | 3 | 3 | 8 | 0 | 32 | 0 | 0 | 0 | 1 | 31 | 32 |
| 16 | | SAN MIGUEL PANÁN | 14 | 15 | 0 | 29 | 24 | 0 | 0 | 2 | 0 | 3 | 0 | 29 | 0 | 0 | 0 | 1 | 28 | 29 |
| 17 | | SAN PABLO JOCOPILAS | 30 | 62 | 1 | 93 | 42 | 0 | 1 | 29 | 6 | 15 | 0 | 93 | 6 | 0 | 0 | 5 | 82 | 93 |
| 18 | | SANTA BÁRBARA | 25 | 34 | 1 | 60 | 33 | 1 | 2 | 11 | 3 | 10 | 0 | 60 | 0 | 0 | 0 | 21 | 39 | 60 |
| 19 | | SANTO DOMINGO SUCHITEPÉQUEZ | 36 | 50 | 0 | 86 | 52 | 0 | 1 | 13 | 8 | 11 | 1 | 86 | 0 | 0 | 0 | 17 | 69 | 86 |
| 20 | | SANTO TOMÁS LA UNIÓN | 23 | 39 | 0 | 62 | 27 | 0 | 2 | 12 | 7 | 14 | 0 | 62 | 5 | 0 | 0 | 7 | 50 | 62 |
| 21 | | ZUNILITO | 12 | 32 | 0 | 44 | 21 | 1 | 0 | 14 | 5 | 3 | 0 | 44 | 9 | 0 | 0 | 9 | 26 | 44 |
| 21 | | TOTONICAPÁN | 742 | 1,011 | 17 | 1,770 | 1,142 | 42 | 19 | 212 | 168 | 176 | 11 | 1,770 | 179 | 1 | 0 | 33 | 1,557 | 1,770 |
| 1 | | MOMOSTENANGO | 151 | 224 | 1 | 376 | 255 | 7 | 1 | 51 | 23 | 37 | 2 | 376 | 39 | 1 | 0 | 8 | 328 | 376 |
| 2 | | SAN ANDRÉS XECUL | 42 | 43 | 0 | 85 | 43 | 1 | 0 | 17 | 12 | 12 | 0 | 85 | 10 | 0 | 0 | 1 | 74 | 85 |
| 3 | | SAN BARTOLO | 16 | 30 | 0 | 46 | 25 | 0 | 1 | 7 | 5 | 7 | 1 | 46 | 6 | 0 | 0 | 0 | 40 | 46 |
| 4 | | SAN CRISTÓBAL TONICAPÁN | 40 | 62 | 2 | 104 | 49 | 1 | 0 | 14 | 17 | 20 | 3 | 104 | 11 | 0 | 0 | 5 | 88 | 104 |
| 5 | | SAN FRANCISCO EL ALTO | 64 | 98 | 1 | 163 | 87 | 2 | 1 | 22 | 29 | 20 | 2 | 163 | 27 | 0 | 0 | 1 | 135 | 163 |
| 6 | | SANTA LUCÍA LA REFORMA | 42 | 58 | 1 | 101 | 80 | 5 | 0 | 7 | 5 | 3 | 1 | 101 | 6 | 0 | 0 | 1 | 94 | 101 |
| 7 | | SANTA MARÍA CHIQUIMULA | 98 | 149 | 12 | 259 | 143 | 18 | 13 | 42 | 23 | 20 | 0 | 259 | 31 | 0 | 0 | 1 | 227 | 259 |
| 8 | | TOTONICAPÁN | 289 | 347 | 0 | 636 | 460 | 8 | 3 | 52 | 54 | 57 | 2 | 636 | 49 | 0 | 0 | 16 | 571 | 636 |
| 22 | | ZACAPA | 359 | 497 | 9 | 865 | 503 | 12 | 10 | 81 | 118 | 130 | 11 | 865 | 1 | 0 | 0 | 281 | 583 | 865 |
| 1 | | CABAÑAS | 20 | 13 | 0 | 33 | 24 | 0 | 0 | 2 | 2 | 5 | 0 | 33 | 0 | 0 | 0 | 7 | 26 | 33 |
| 2 | | ESTANZUELA | 17 | 23 | 0 | 40 | 18 | 0 | 0 | 5 | 10 | 7 | 0 | 40 | 0 | 0 | 0 | 19 | 21 | 40 |
| 3 | | GUALÁN | 62 | 81 | 1 | 144 | 92 | 1 | 0 | 15 | 18 | 16 | 2 | 144 | 0 | 0 | 0 | 47 | 97 | 144 |
| 4 | | HUITÉ | 8 | 10 | 0 | 18 | 17 | 0 | 0 | 1 | 0 | 0 | 0 | 18 | 0 | 0 | 0 | 1 | 17 | 18 |
| 5 | | LA UNIÓN | 46 | 59 | 0 | 105 | 83 | 3 | 3 | 3 | 6 | 7 | 0 | 105 | 0 | 0 | 0 | 15 | 90 | 105 |
| 6 | | RÍO HONDO | 35 | 41 | 0 | 76 | 39 | 2 | 1 | 13 | 8 | 13 | 0 | 76 | 1 | 0 | 0 | 29 | 46 | 76 |
| 7 | | SAN DIEGO | 9 | 19 | 0 | 28 | 18 | 0 | 0 | 1 | 5 | 4 | 0 | 28 | 0 | 0 | 0 | 9 | 19 | 28 |
| 8 | | SAN JORGE | 11 | 17 | 0 | 28 | 20 | 0 | 0 | 1 | 0 | 7 | 0 | 28 | 0 | 0 | 0 | 7 | 21 | 28 |
| 9 | | TECULUTÁN | 33 | 37 | 0 | 70 | 26 | 1 | 1 | 6 | 14 | 21 | 1 | 70 | 0 | 0 | 0 | 39 | 31 | 70 |
| 10 | | USUMATLÁN | 20 | 38 | 0 | 58 | 21 | 2 | 2 | 8 | 14 | 11 | 0 | 58 | 0 | 0 | 0 | 24 | 34 | 58 |
| 11 | | ZACAPA | 98 | 159 | 8 | 265 | 145 | 3 | 3 | 26 | 41 | 39 | 8 | 265 | 0 | 0 | 0 | 84 | 181 | 265 |



Licda. Jennifer Patricia Balcárcel de León
Gestor de Registro Central de las Personas |
Registro Central de las Personas
Sede Central, Guatemala, Guatemala



Lic. Rafael Arturo Andrade Barillas
Jefe de Registro Civil de las Personas
Registro Central de las Personas
Sede Central, RENAP, Guatemala, Guatemala



Caren Orfilia Guzmán Sagastum
Registrador Central de las Personas
Registro Central de las Personas
Sede Central, RENAP, Guatemala

Firma y sello de la máxima autoridad de la dependencia

ANEXO V

**REGISTRO CENTRAL DE LAS PERSONAS
 SEGUIMIENTO TEMÁTICO INSTITUCIONAL 2021
 INSCRIPCIONES DE NACIMIENTO REALIZADAS
 MES REPORTADO: JULIO**

Población beneficiada

| D | M | Departamento / municipio | Sexo | | | | Edad | | | | | | | | | | | Total |
|----|----|-----------------------------|--------------|--------------|-------------|--------------|--------------|-----------|-----------|-----------|-----------|-----------|---------------------|--------------------|-------------------------------------|-------------|----------|--------------|
| | | | Mujeres | Hombres | No definido | Total | Niñez | | | | | | Juventud 14 - 30 | Adultos 31 - 60 | Tercera Edad 61 años en adelante | No definido | | |
| | | | | | | | 0 | 1 | 2 | 3 | 4 | 5 | | | | | 6 - 13 | |
| 7 | | GUATEMALA | 2,224 | 2,287 | 1 | 4,512 | 4,162 | 73 | 63 | 38 | 25 | 20 | 74 | 48 | 7 | 2 | 0 | 4,512 |
| | 1 | AMATILÁN | 128 | 136 | 0 | 264 | 264 | 0 | 0 | 0 | 0 | 0 | 0 | 0 | 0 | 0 | 0 | 264 |
| | 2 | CHINAUTLA | 36 | 45 | 0 | 81 | 81 | 0 | 0 | 0 | 0 | 0 | 0 | 0 | 0 | 0 | 0 | 81 |
| | 3 | CHUARRANCHO | 15 | 16 | 0 | 31 | 31 | 0 | 0 | 0 | 0 | 0 | 0 | 0 | 0 | 0 | 0 | 31 |
| | 4 | FRAJANES | 18 | 27 | 0 | 45 | 45 | 0 | 0 | 0 | 0 | 0 | 0 | 0 | 0 | 0 | 0 | 45 |
| | 5 | GUATEMALA | 1,336 | 1,385 | 1 | 2,722 | 2,388 | 70 | 61 | 36 | 25 | 19 | 72 | 42 | 7 | 2 | 0 | 2,722 |
| | 6 | MIXCO | 94 | 86 | 0 | 180 | 167 | 3 | 1 | 2 | 0 | 0 | 2 | 5 | 0 | 0 | 0 | 180 |
| | 7 | PALENCIA | 39 | 43 | 0 | 82 | 82 | 0 | 0 | 0 | 0 | 0 | 0 | 0 | 0 | 0 | 0 | 82 |
| | 8 | SAN JOSÉ DEL GOLFO | 3 | 3 | 0 | 6 | 6 | 0 | 0 | 0 | 0 | 0 | 0 | 0 | 0 | 0 | 0 | 6 |
| | 9 | SAN JOSÉ PINULA | 55 | 65 | 0 | 120 | 120 | 0 | 0 | 0 | 0 | 0 | 0 | 0 | 0 | 0 | 0 | 120 |
| | 10 | SAN JUAN SACATEPÉQUEZ | 150 | 127 | 0 | 277 | 277 | 0 | 0 | 0 | 0 | 0 | 0 | 0 | 0 | 0 | 0 | 277 |
| | 11 | SAN MIGUEL PETAPA | 67 | 61 | 0 | 128 | 127 | 0 | 0 | 0 | 0 | 0 | 0 | 1 | 0 | 0 | 0 | 128 |
| | 12 | SAN PEDRO AYAMPUC | 16 | 20 | 0 | 36 | 36 | 0 | 0 | 0 | 0 | 0 | 0 | 0 | 0 | 0 | 0 | 36 |
| | 13 | SAN PEDRO SACATEPÉQUEZ | 34 | 47 | 0 | 81 | 81 | 0 | 0 | 0 | 0 | 0 | 0 | 0 | 0 | 0 | 0 | 81 |
| | 14 | SAN RAYMUNDO | 32 | 19 | 0 | 51 | 51 | 0 | 0 | 0 | 0 | 0 | 0 | 0 | 0 | 0 | 0 | 51 |
| | 15 | SANTA CATARINA PINULA | 17 | 12 | 0 | 29 | 29 | 0 | 0 | 0 | 0 | 0 | 0 | 0 | 0 | 0 | 0 | 29 |
| | 16 | VILLA CANALES | 58 | 63 | 0 | 121 | 121 | 0 | 0 | 0 | 0 | 0 | 0 | 0 | 0 | 0 | 0 | 121 |
| | 17 | VILLA NUEVA | 126 | 132 | 0 | 258 | 256 | 0 | 1 | 0 | 0 | 1 | 0 | 0 | 0 | 0 | 0 | 258 |
| 8 | | HUEHUETENANGO | 1,212 | 1,200 | 0 | 2,412 | 2,407 | 0 | 0 | 0 | 0 | 0 | 2 | 0 | 3 | 0 | 0 | 2,412 |
| | 1 | AGUACATÁN | 47 | 48 | 0 | 95 | 95 | 0 | 0 | 0 | 0 | 0 | 0 | 0 | 0 | 0 | 0 | 95 |
| | 2 | CHIANTLA | 71 | 78 | 0 | 149 | 149 | 0 | 0 | 0 | 0 | 0 | 0 | 0 | 0 | 0 | 0 | 149 |
| | 3 | COLOTENANGO | 46 | 47 | 0 | 93 | 93 | 0 | 0 | 0 | 0 | 0 | 0 | 0 | 0 | 0 | 0 | 93 |
| | 4 | CONCEPCIÓN HUISTA | 19 | 17 | 0 | 36 | 36 | 0 | 0 | 0 | 0 | 0 | 0 | 0 | 0 | 0 | 0 | 36 |
| | 5 | CUILCO | 60 | 54 | 0 | 114 | 114 | 0 | 0 | 0 | 0 | 0 | 0 | 0 | 0 | 0 | 0 | 114 |
| | 6 | HUEHUETENANGO | 113 | 101 | 0 | 214 | 212 | 0 | 0 | 0 | 0 | 0 | 1 | 0 | 1 | 0 | 0 | 214 |
| | 7 | JACALTENANGO | 40 | 39 | 0 | 79 | 79 | 0 | 0 | 0 | 0 | 0 | 0 | 0 | 0 | 0 | 0 | 79 |
| | 8 | LA DEMOCRACIA | 58 | 53 | 0 | 111 | 111 | 0 | 0 | 0 | 0 | 0 | 0 | 0 | 0 | 0 | 0 | 111 |
| | 9 | LA LIBERTAD | 54 | 39 | 0 | 93 | 93 | 0 | 0 | 0 | 0 | 0 | 0 | 0 | 0 | 0 | 0 | 93 |
| | 10 | MALACATANCITO | 16 | 18 | 0 | 34 | 34 | 0 | 0 | 0 | 0 | 0 | 0 | 0 | 0 | 0 | 0 | 34 |
| | 11 | NENTÓN | 40 | 51 | 0 | 91 | 91 | 0 | 0 | 0 | 0 | 0 | 0 | 0 | 0 | 0 | 0 | 91 |
| | 12 | PETATÁN | 3 | 5 | 0 | 8 | 8 | 0 | 0 | 0 | 0 | 0 | 0 | 0 | 0 | 0 | 0 | 8 |
| | 13 | SAN ANTONIO HUISTA | 18 | 11 | 0 | 29 | 29 | 0 | 0 | 0 | 0 | 0 | 0 | 0 | 0 | 0 | 0 | 29 |
| | 14 | SAN GASPAR IXCHIL | 14 | 11 | 0 | 25 | 25 | 0 | 0 | 0 | 0 | 0 | 0 | 0 | 0 | 0 | 0 | 25 |
| | 15 | SAN ILDEFONSO IXTAHUACÁN | 73 | 75 | 0 | 148 | 148 | 0 | 0 | 0 | 0 | 0 | 0 | 0 | 0 | 0 | 0 | 148 |
| | 16 | SAN JUAN ATITÁN | 27 | 41 | 0 | 68 | 68 | 0 | 0 | 0 | 0 | 0 | 0 | 0 | 0 | 0 | 0 | 68 |
| | 17 | SAN JUAN IXCOY | 47 | 29 | 0 | 76 | 76 | 0 | 0 | 0 | 0 | 0 | 0 | 0 | 0 | 0 | 0 | 76 |
| | 18 | SAN MATEO IXTAÁN | 55 | 53 | 0 | 108 | 108 | 0 | 0 | 0 | 0 | 0 | 0 | 0 | 0 | 0 | 0 | 108 |
| | 19 | SAN MIGUEL ACATÁN | 42 | 40 | 0 | 82 | 80 | 0 | 0 | 0 | 0 | 0 | 0 | 0 | 2 | 0 | 0 | 82 |
| | 20 | SAN PEDRO NECTA | 41 | 37 | 0 | 78 | 78 | 0 | 0 | 0 | 0 | 0 | 0 | 0 | 0 | 0 | 0 | 78 |
| | 21 | SAN PEDRO SOLOMA | 20 | 22 | 0 | 42 | 41 | 0 | 0 | 0 | 0 | 0 | 1 | 0 | 0 | 0 | 0 | 42 |
| | 22 | SAN RAFAEL LA INDEPENDENCIA | 18 | 23 | 0 | 41 | 41 | 0 | 0 | 0 | 0 | 0 | 0 | 0 | 0 | 0 | 0 | 41 |
| | 23 | SAN RAFAEL PETZAL | 10 | 13 | 0 | 23 | 23 | 0 | 0 | 0 | 0 | 0 | 0 | 0 | 0 | 0 | 0 | 23 |
| | 24 | SAN SEBASTIÁN COATÁN | 11 | 28 | 0 | 39 | 39 | 0 | 0 | 0 | 0 | 0 | 0 | 0 | 0 | 0 | 0 | 39 |
| | 25 | SAN SEBASTIÁN HUEHUETENANGO | 36 | 30 | 0 | 66 | 66 | 0 | 0 | 0 | 0 | 0 | 0 | 0 | 0 | 0 | 0 | 66 |
| | 26 | SANTA ANA HUISTA | 3 | 3 | 0 | 6 | 6 | 0 | 0 | 0 | 0 | 0 | 0 | 0 | 0 | 0 | 0 | 6 |
| | 27 | SANTA BÁRBARA | 55 | 52 | 0 | 107 | 107 | 0 | 0 | 0 | 0 | 0 | 0 | 0 | 0 | 0 | 0 | 107 |
| | 28 | SANTA CRUZ BARILLAS | 79 | 65 | 0 | 144 | 144 | 0 | 0 | 0 | 0 | 0 | 0 | 0 | 0 | 0 | 0 | 144 |
| | 29 | SANTA EULALIA | 37 | 37 | 0 | 74 | 74 | 0 | 0 | 0 | 0 | 0 | 0 | 0 | 0 | 0 | 0 | 74 |
| | 30 | SANTIAGO CHIMALTENANGO | 10 | 16 | 0 | 26 | 26 | 0 | 0 | 0 | 0 | 0 | 16 | 0 | 0 | 0 | 0 | 26 |
| | 31 | TECTITÁN | 11 | 10 | 0 | 21 | 21 | 0 | 0 | 0 | 0 | 0 | 0 | 0 | 0 | 0 | 0 | 21 |
| | 32 | TODOS SANTOS CUCHUMATÁN | 30 | 40 | 0 | 70 | 70 | 0 | 0 | 0 | 0 | 0 | 0 | 0 | 0 | 0 | 0 | 70 |
| | 33 | UNIÓN CANTINIL | 8 | 14 | 0 | 22 | 22 | 0 | 0 | 0 | 0 | 0 | 0 | 0 | 0 | 0 | 0 | 22 |
| 9 | | IZABAL | 235 | 275 | 0 | 510 | 508 | 1 | 0 | 0 | 0 | 0 | 0 | 0 | 1 | 0 | 0 | 510 |
| | 1 | EL ESTOR | 19 | 19 | 0 | 38 | 38 | 0 | 0 | 0 | 0 | 0 | 0 | 0 | 0 | 0 | 0 | 38 |
| | 2 | LIVINGSTON | 35 | 35 | 0 | 70 | 70 | 0 | 0 | 0 | 0 | 0 | 0 | 0 | 0 | 0 | 0 | 70 |
| | 3 | LOS AMATES | 23 | 37 | 0 | 60 | 60 | 0 | 0 | 0 | 0 | 0 | 0 | 0 | 0 | 0 | 0 | 60 |
| | 4 | MORALES | 46 | 56 | 0 | 102 | 102 | 0 | 0 | 0 | 0 | 0 | 0 | 0 | 0 | 0 | 0 | 102 |
| | 5 | PUERTO BARRIOS | 112 | 128 | 0 | 240 | 238 | 1 | 0 | 0 | 0 | 0 | 0 | 0 | 1 | 0 | 0 | 240 |
| 10 | | JALAPA | 357 | 335 | 0 | 692 | 691 | 0 | 0 | 0 | 0 | 0 | 1 | 0 | 0 | 0 | 0 | 692 |
| | 1 | JALAPA | 270 | 241 | 0 | 511 | 510 | 0 | 0 | 0 | 0 | 0 | 1 | 0 | 0 | 0 | 0 | 511 |
| | 2 | MATAQUESCUINTLA | 25 | 27 | 0 | 52 | 52 | 0 | 0 | 0 | 0 | 0 | 0 | 0 | 0 | 0 | 0 | 52 |
| | 3 | MONJAS | 12 | 12 | 0 | 24 | 24 | 0 | 0 | 0 | 0 | 0 | 0 | 0 | 0 | 0 | 0 | 24 |
| | 4 | SAN CARLOS ALZATATE | 11 | 19 | 0 | 30 | 30 | 0 | 0 | 0 | 0 | 0 | 0 | 0 | 0 | 0 | 0 | 30 |
| | 5 | SAN LUIS JILOTEPEQUE | 11 | 13 | 0 | 24 | 24 | 0 | 0 | 0 | 0 | 0 | 0 | 0 | 0 | 0 | 0 | 24 |
| | 6 | SAN MANUEL CHAPARRÓN | 2 | 2 | 0 | 4 | 4 | 0 | 0 | 0 | 0 | 0 | 0 | 0 | 0 | 0 | 0 | 4 |
| | 7 | SAN PEDRO PINULA | 26 | 21 | 0 | 47 | 47 | 0 | 0 | 0 | 0 | 0 | 0 | 0 | 0 | 0 | 0 | 47 |
| 11 | | JUTIAPA | 387 | 416 | 0 | 803 | 796 | 0 | 0 | 0 | 0 | 0 | 3 | 2 | 2 | 0 | 0 | 803 |
| | 1 | AGUA BLANCA | 10 | 12 | 0 | 22 | 22 | 0 | 0 | 0 | 0 | 0 | 0 | 0 | 0 | 0 | 0 | 22 |
| | 2 | ASUNCIÓN MITA | 24 | 29 | 0 | 53 | 53 | 0 | 0 | 0 | 0 | 0 | 0 | 0 | 0 | 0 | 0 | 53 |
| | 3 | ATESCATEMPA | 4 | 11 | 0 | 15 | 14 | 0 | 0 | 0 | 0 | 0 | 0 | 0 | 1 | 0 | 0 | 15 |
| | 4 | COMAPA | 15 | 23 | 0 | 38 | 38 | 0 | 0 | 0 | 0 | 0 | 0 | 0 | 0 | 0 | 0 | 38 |
| | 5 | CONGUACO | 19 | 16 | 0 | 35 | 35 | 0 | 0 | 0 | 0 | 0 | 0 | 0 | 0 | 0 | 0 | 35 |
| | 6 | EL ADELANTO | 5 | 8 | 0 | 13 | 9 | 0 | 0 | 0 | 0 | 0 | 0 | 2 | 1 | 1 | 0 | 13 |
| | 7 | EL PROGRESO | 16 | 12 | 0 | 28 | 28 | 0 | 0 | 0 | 0 | 0 | 0 | 0 | 0 | 0 | 0 | 28 |
| | 8 | JALPATAGUA | 16 | 12 | 0 | 28 | 28 | 0 | 0 | 0 | 0 | 0 | 0 | 0 | 0 | 0 | 0 | 28 |
| | 9 | JEREZ | 1 | 5 | 0 | 6 | 5 | 0 | 0 | 0 | 0 | 0 | 0 | 1 | 0 | 0 | 0 | 6 |
| | 10 | JUTIAPA | 200 | 208 | 0 | 408 | 408 | 0 | 0 | 0 | 0 | 0 | 0 | 0 | 0 | 0 | 0 | 408 |
| | 11 | MOYUTA | 32 | 31 | 0 | | | | | | | | | | | | | |

REGISTRO CENTRAL DE LAS PERSONAS
SEGUIMIENTO TEMÁTICO INSTITUCIONAL 2021
INSCRIPCIONES DE NACIMIENTO REALIZADAS
MES REPORTADO: JULIO

| D | M | Departamento / municipio | Sexo | | | | Población beneficiada | | | | | | | | | | Total | |
|-----------|---|---------------------------|------------|------------|-------------|--------------|-----------------------|----------|----------|----------|----------|----------|---------------------|--------------------|--|-------------|----------|--------------|
| | | | Mujeres | Hombres | No definido | Total | Niñez | | | | | | Juventud 14 - 30 | Adultos 31 - 60 | Tercera Edad 61 años en adelante | No definido | | |
| | | | | | | | 0 | 1 | 2 | 3 | 4 | 5 | | | | | | 6 - 13 |
| 12 | | PETEN | 413 | 461 | 0 | 874 | 865 | 0 | 0 | 0 | 0 | 1 | 3 | 4 | 1 | 0 | 0 | 874 |
| 1 | | DOLORES | 24 | 18 | 0 | 42 | 40 | 0 | 0 | 0 | 0 | 1 | 1 | 0 | 0 | 0 | 0 | 42 |
| 2 | | EL CHAL | 8 | 9 | 0 | 17 | 16 | 0 | 0 | 0 | 0 | 0 | 0 | 0 | 1 | 0 | 0 | 17 |
| 3 | | FLORES | 23 | 16 | 0 | 39 | 39 | 0 | 0 | 0 | 0 | 0 | 0 | 0 | 0 | 0 | 0 | 39 |
| 4 | | LA LIBERTAD | 55 | 57 | 0 | 112 | 112 | 0 | 0 | 0 | 0 | 0 | 0 | 0 | 0 | 0 | 0 | 112 |
| 5 | | LAS CRUCES | 17 | 22 | 0 | 39 | 39 | 0 | 0 | 0 | 0 | 0 | 0 | 0 | 0 | 0 | 0 | 39 |
| 6 | | MELCHOR DE MENCOS | 16 | 33 | 0 | 49 | 48 | 0 | 0 | 0 | 0 | 0 | 0 | 1 | 0 | 0 | 0 | 49 |
| 7 | | POPTÚN | 26 | 43 | 0 | 69 | 65 | 0 | 0 | 0 | 0 | 0 | 1 | 3 | 0 | 0 | 0 | 69 |
| 8 | | SAN ANDRÉS | 12 | 11 | 0 | 23 | 23 | 0 | 0 | 0 | 0 | 0 | 0 | 0 | 0 | 0 | 0 | 23 |
| 9 | | SAN BENITO | 78 | 88 | 0 | 166 | 165 | 0 | 0 | 0 | 0 | 0 | 1 | 0 | 0 | 0 | 0 | 166 |
| 10 | | SAN FRANCISCO | 14 | 13 | 0 | 27 | 27 | 0 | 0 | 0 | 0 | 0 | 0 | 0 | 0 | 0 | 0 | 27 |
| 11 | | SAN JOSÉ | 4 | 3 | 0 | 7 | 7 | 0 | 0 | 0 | 0 | 0 | 0 | 0 | 0 | 0 | 0 | 7 |
| 12 | | SAN LUIS | 46 | 46 | 0 | 92 | 92 | 0 | 0 | 0 | 0 | 0 | 0 | 0 | 0 | 0 | 0 | 92 |
| 13 | | SANTA ANA | 12 | 7 | 0 | 19 | 19 | 0 | 0 | 0 | 0 | 0 | 0 | 0 | 0 | 0 | 0 | 19 |
| 14 | | SAYAXCHE | 78 | 95 | 0 | 173 | 173 | 0 | 0 | 0 | 0 | 0 | 0 | 0 | 0 | 0 | 0 | 173 |
| 13 | | QUETZALTENANGO | 696 | 675 | 0 | 1,371 | 1,367 | 0 | 0 | 0 | 0 | 0 | 0 | 1 | 3 | 0 | 0 | 1,371 |
| 1 | | ALMOLONGA | 11 | 13 | 0 | 24 | 24 | 0 | 0 | 0 | 0 | 0 | 0 | 0 | 0 | 0 | 0 | 24 |
| 2 | | CABRICÁN | 24 | 15 | 0 | 39 | 39 | 0 | 0 | 0 | 0 | 0 | 0 | 0 | 0 | 0 | 0 | 39 |
| 3 | | CAJOLÁ | 18 | 15 | 0 | 33 | 33 | 0 | 0 | 0 | 0 | 0 | 0 | 0 | 0 | 0 | 0 | 33 |
| 4 | | CANTEL | 27 | 27 | 0 | 54 | 54 | 0 | 0 | 0 | 0 | 0 | 0 | 0 | 0 | 0 | 0 | 54 |
| 5 | | COATEPEQUE | 203 | 177 | 0 | 380 | 380 | 0 | 0 | 0 | 0 | 0 | 0 | 0 | 0 | 0 | 0 | 380 |
| 6 | | COLOMBA | 17 | 12 | 0 | 29 | 29 | 0 | 0 | 0 | 0 | 0 | 0 | 0 | 0 | 0 | 0 | 29 |
| 7 | | CONCEPCIÓN CHIQUIRICHAPA | 13 | 14 | 0 | 27 | 27 | 0 | 0 | 0 | 0 | 0 | 0 | 0 | 0 | 0 | 0 | 27 |
| 8 | | EL PALMAR | 16 | 10 | 0 | 26 | 26 | 0 | 0 | 0 | 0 | 0 | 0 | 0 | 0 | 0 | 0 | 26 |
| 9 | | FLORES COSTA CUCA | 7 | 10 | 0 | 17 | 16 | 0 | 0 | 0 | 0 | 0 | 0 | 1 | 0 | 0 | 0 | 17 |
| 10 | | GÉNOVA | 18 | 23 | 0 | 41 | 41 | 0 | 0 | 0 | 0 | 0 | 0 | 0 | 0 | 0 | 0 | 41 |
| 11 | | HUITÁN | 12 | 10 | 0 | 22 | 22 | 0 | 0 | 0 | 0 | 0 | 0 | 0 | 0 | 0 | 0 | 22 |
| 12 | | LA ESPERANZA | 13 | 21 | 0 | 34 | 33 | 0 | 0 | 0 | 0 | 0 | 0 | 1 | 0 | 0 | 0 | 34 |
| 13 | | OLINTEPEQUE | 13 | 11 | 0 | 24 | 24 | 0 | 0 | 0 | 0 | 0 | 0 | 0 | 0 | 0 | 0 | 24 |
| 14 | | OSTUNCALCO | 17 | 8 | 0 | 25 | 25 | 0 | 0 | 0 | 0 | 0 | 0 | 0 | 0 | 0 | 0 | 25 |
| 15 | | PALESTINA DE LOS ALTOS | 24 | 16 | 0 | 40 | 40 | 0 | 0 | 0 | 0 | 0 | 0 | 0 | 0 | 0 | 0 | 40 |
| 16 | | QUETZALTENANGO | 171 | 199 | 0 | 370 | 370 | 0 | 0 | 0 | 0 | 0 | 0 | 0 | 0 | 0 | 0 | 370 |
| 17 | | SALCAJÁ | 9 | 10 | 0 | 19 | 19 | 0 | 0 | 0 | 0 | 0 | 0 | 0 | 0 | 0 | 0 | 19 |
| 18 | | SAN CARLOS SJA | 16 | 21 | 0 | 37 | 37 | 0 | 0 | 0 | 0 | 0 | 0 | 0 | 0 | 0 | 0 | 37 |
| 19 | | SAN FRANCISCO LA UNIÓN | 5 | 7 | 0 | 12 | 12 | 0 | 0 | 0 | 0 | 0 | 0 | 0 | 0 | 0 | 0 | 12 |
| 20 | | SAN MARTÍN SACATEPÉQUEZ | 39 | 28 | 0 | 67 | 67 | 0 | 0 | 0 | 0 | 0 | 0 | 0 | 0 | 0 | 0 | 67 |
| 21 | | SAN MATEO | 1 | 4 | 0 | 5 | 5 | 0 | 0 | 0 | 0 | 0 | 0 | 0 | 0 | 0 | 0 | 5 |
| 22 | | SAN MIGUEL SIGÜILÁ | 8 | 4 | 0 | 12 | 12 | 0 | 0 | 0 | 0 | 0 | 0 | 0 | 0 | 0 | 0 | 12 |
| 23 | | SIBILIA | 5 | 5 | 0 | 10 | 10 | 0 | 0 | 0 | 0 | 0 | 0 | 0 | 0 | 0 | 0 | 10 |
| 24 | | ZUNIL | 9 | 15 | 0 | 24 | 22 | 0 | 0 | 0 | 0 | 0 | 0 | 0 | 2 | 0 | 0 | 24 |
| 14 | | QUICHÉ | 991 | 988 | 0 | 1,979 | 1,977 | 1 | 0 | 0 | 0 | 0 | 0 | 0 | 1 | 0 | 0 | 1,979 |
| 1 | | CANILLA | 10 | 14 | 0 | 24 | 24 | 0 | 0 | 0 | 0 | 0 | 0 | 0 | 0 | 0 | 0 | 24 |
| 2 | | CHAJUL | 39 | 55 | 0 | 94 | 94 | 0 | 0 | 0 | 0 | 0 | 0 | 0 | 0 | 0 | 0 | 94 |
| 3 | | CHICAMÁN | 31 | 23 | 0 | 54 | 54 | 0 | 0 | 0 | 0 | 0 | 0 | 0 | 0 | 0 | 0 | 54 |
| 4 | | CHICHÉ | 13 | 18 | 0 | 31 | 30 | 0 | 0 | 0 | 0 | 0 | 0 | 0 | 1 | 0 | 0 | 31 |
| 5 | | CHICHICASTENANGO | 142 | 132 | 0 | 274 | 274 | 0 | 0 | 0 | 0 | 0 | 0 | 0 | 0 | 0 | 0 | 274 |
| 6 | | CHINIQUE | 23 | 21 | 0 | 44 | 44 | 0 | 0 | 0 | 0 | 0 | 0 | 0 | 0 | 0 | 0 | 44 |
| 7 | | CUNÉN | 39 | 37 | 0 | 76 | 76 | 0 | 0 | 0 | 0 | 0 | 0 | 0 | 0 | 0 | 0 | 76 |
| 8 | | IXCÁN | 102 | 100 | 0 | 202 | 202 | 0 | 0 | 0 | 0 | 0 | 0 | 0 | 0 | 0 | 0 | 202 |
| 9 | | JOYABAJ | 128 | 113 | 0 | 241 | 241 | 0 | 0 | 0 | 0 | 0 | 0 | 0 | 0 | 0 | 0 | 241 |
| 10 | | NEBAJ | 32 | 44 | 0 | 76 | 76 | 0 | 0 | 0 | 0 | 0 | 0 | 0 | 0 | 0 | 0 | 76 |
| 11 | | PACHALUM | 9 | 11 | 0 | 20 | 20 | 0 | 0 | 0 | 0 | 0 | 0 | 0 | 0 | 0 | 0 | 20 |
| 12 | | PATZITE | 15 | 25 | 0 | 40 | 40 | 0 | 0 | 0 | 0 | 0 | 0 | 0 | 0 | 0 | 0 | 40 |
| 13 | | SACAPULAS | 53 | 43 | 0 | 96 | 96 | 0 | 0 | 0 | 0 | 0 | 0 | 0 | 0 | 0 | 0 | 96 |
| 14 | | SAN ANDRÉS SAJACABAJÁ | 44 | 32 | 0 | 76 | 76 | 0 | 0 | 0 | 0 | 0 | 0 | 0 | 0 | 0 | 0 | 76 |
| 15 | | SAN ANTONIO ILOTENANGO | 15 | 13 | 0 | 28 | 28 | 0 | 0 | 0 | 0 | 0 | 0 | 0 | 0 | 0 | 0 | 28 |
| 16 | | SAN BARTOLOMÉ JOCOTENANGO | 19 | 17 | 0 | 36 | 36 | 0 | 0 | 0 | 0 | 0 | 0 | 0 | 0 | 0 | 0 | 36 |
| 17 | | SAN JUAN COTZAL | 25 | 36 | 0 | 61 | 61 | 0 | 0 | 0 | 0 | 0 | 0 | 0 | 0 | 0 | 0 | 61 |
| 18 | | SAN PEDRO JOCOPILAS | 37 | 33 | 0 | 70 | 70 | 0 | 0 | 0 | 0 | 0 | 0 | 0 | 0 | 0 | 0 | 70 |
| 19 | | SANTA CRUZ DEL QUICHÉ | 95 | 100 | 0 | 195 | 194 | 1 | 0 | 0 | 0 | 0 | 0 | 0 | 0 | 0 | 0 | 195 |
| 20 | | USPANTÁN | 84 | 79 | 0 | 163 | 163 | 0 | 0 | 0 | 0 | 0 | 0 | 0 | 0 | 0 | 0 | 163 |
| 21 | | ZACUALPA | 36 | 42 | 0 | 78 | 78 | 0 | 0 | 0 | 0 | 0 | 0 | 0 | 0 | 0 | 0 | 78 |
| 15 | | RETALHULEU | 304 | 279 | 0 | 583 | 580 | 0 | 1 | 0 | 1 | 0 | 1 | 0 | 0 | 0 | 0 | 583 |
| 1 | | CHAMPERICO | 29 | 18 | 0 | 47 | 47 | 0 | 0 | 0 | 0 | 0 | 0 | 0 | 0 | 0 | 0 | 47 |
| 2 | | EL ASINTAL | 20 | 21 | 0 | 41 | 41 | 0 | 0 | 0 | 0 | 0 | 0 | 0 | 0 | 0 | 0 | 41 |
| 3 | | NUEVO SAN CARLOS | 28 | 13 | 0 | 41 | 41 | 0 | 0 | 0 | 0 | 0 | 0 | 0 | 0 | 0 | 0 | 41 |
| 4 | | RETALHULEU | 142 | 152 | 0 | 294 | 291 | 0 | 1 | 0 | 1 | 0 | 1 | 0 | 0 | 0 | 0 | 294 |
| 5 | | SAN ANDRÉS VILLA SECA | 31 | 38 | 0 | 69 | 69 | 0 | 0 | 0 | 0 | 0 | 0 | 0 | 0 | 0 | 0 | 69 |
| 6 | | SAN FELIPE RETALHULEU | 12 | 13 | 0 | 25 | 25 | 0 | 0 | 0 | 0 | 0 | 0 | 0 | 0 | 0 | 0 | 25 |
| 7 | | SAN MARTÍN ZAPOTITLÁN | 11 | 10 | 0 | 21 | 21 | 0 | 0 | 0 | 0 | 0 | 0 | 0 | 0 | 0 | 0 | 21 |
| 8 | | SAN SEBASTIÁN | 24 | 7 | 0 | 31 | 31 | 0 | 0 | 0 | 0 | 0 | 0 | 0 | 0 | 0 | 0 | 31 |
| 9 | | SANTA CRUZ MULUÁ | 7 | 7 | 0 | 14 | 14 | 0 | 0 | 0 | 0 | 0 | 0 | 0 | 0 | 0 | 0 | 14 |

[Handwritten signatures and initials in blue ink]


**REGISTRO CENTRAL DE LAS PERSONAS
SEGUIMIENTO TEMÁTICO INSTITUCIONAL 2021
INSCRIPCIONES DE NACIMIENTO REALIZADAS
MES REPORTADO: JULIO**

Población beneficiada

| D | M | Departamento / municipio | Sexo | | | | Edad | | | | | | | | | | | Total | | |
|----|----|-----------------------------|------------|------------|-------------|--------------|--------------|----------|----------|----------|----------|----------|---------------------|--------------------|-------------------------------------|-------------|----------|----------|----------|--------------|
| | | | Mujeres | Hombres | No definido | Total | Niñez | | | | | | Juventud 14 - 30 | Adultos 31 - 60 | Tercera Edad 61 años en adelante | No definido | | | | |
| | | | | | | | 0 | 1 | 2 | 3 | 4 | 5 | | | | | 6 - 13 | | | |
| 16 | | SACATEPÉQUEZ | 259 | 274 | 0 | 533 | 532 | 0 | 1 | 0 | 0 | 0 | 0 | 0 | 0 | 0 | 0 | 0 | 0 | 533 |
| | 1 | ANTIGUA GUATEMALA | 97 | 88 | 0 | 185 | 184 | 0 | 1 | 0 | 0 | 0 | 0 | 0 | 0 | 0 | 0 | 0 | 0 | 185 |
| | 2 | CIUDAD VIEJA | 13 | 16 | 0 | 29 | 29 | 0 | 0 | 0 | 0 | 0 | 0 | 0 | 0 | 0 | 0 | 0 | 0 | 29 |
| | 3 | JOCOTENANGO | 6 | 7 | 0 | 13 | 13 | 0 | 0 | 0 | 0 | 0 | 0 | 0 | 0 | 0 | 0 | 0 | 0 | 13 |
| | 4 | MAGDALENA MILPAS ALTAS | 10 | 9 | 0 | 19 | 19 | 0 | 0 | 0 | 0 | 0 | 0 | 0 | 0 | 0 | 0 | 0 | 0 | 19 |
| | 5 | PASTORES | 8 | 15 | 0 | 23 | 23 | 0 | 0 | 0 | 0 | 0 | 0 | 0 | 0 | 0 | 0 | 0 | 0 | 23 |
| | 6 | SAN ANTONIO AGUAS CALIENTES | 2 | 4 | 0 | 6 | 6 | 0 | 0 | 0 | 0 | 0 | 0 | 0 | 0 | 0 | 0 | 0 | 0 | 6 |
| | 7 | SAN BARTOLOMÉ MILPAS ALTAS | 4 | 3 | 0 | 7 | 7 | 0 | 0 | 0 | 0 | 0 | 0 | 0 | 0 | 0 | 0 | 0 | 0 | 7 |
| | 8 | SAN JUAN ALOTENANGO | 15 | 17 | 0 | 32 | 32 | 0 | 0 | 0 | 0 | 0 | 0 | 0 | 0 | 0 | 0 | 0 | 0 | 32 |
| | 9 | SAN LUCAS SACATEPÉQUEZ | 13 | 18 | 0 | 31 | 31 | 0 | 0 | 0 | 0 | 0 | 0 | 0 | 0 | 0 | 0 | 0 | 0 | 31 |
| | 10 | SAN MIGUEL DUEÑAS | 7 | 7 | 0 | 14 | 14 | 0 | 0 | 0 | 0 | 0 | 0 | 0 | 0 | 0 | 0 | 0 | 0 | 14 |
| | 11 | SANTA CATARINA BARAHONA | 6 | 7 | 0 | 13 | 13 | 0 | 0 | 0 | 0 | 0 | 0 | 0 | 0 | 0 | 0 | 0 | 0 | 13 |
| | 12 | SANTA LUCÍA MILPAS ALTAS | 11 | 12 | 0 | 23 | 23 | 0 | 0 | 0 | 0 | 0 | 0 | 0 | 0 | 0 | 0 | 0 | 0 | 23 |
| | 13 | SANTA MARÍA DE JESÚS | 13 | 14 | 0 | 27 | 27 | 0 | 0 | 0 | 0 | 0 | 0 | 0 | 0 | 0 | 0 | 0 | 0 | 27 |
| | 14 | SANTIAGO SACATEPÉQUEZ | 22 | 23 | 0 | 45 | 45 | 0 | 0 | 0 | 0 | 0 | 0 | 0 | 0 | 0 | 0 | 0 | 0 | 45 |
| | 15 | SANTO DOMINGO XENACOJ | 8 | 12 | 0 | 20 | 20 | 0 | 0 | 0 | 0 | 0 | 0 | 0 | 0 | 0 | 0 | 0 | 0 | 20 |
| | 16 | SUMPANGO | 24 | 22 | 0 | 46 | 46 | 0 | 0 | 0 | 0 | 0 | 0 | 0 | 0 | 0 | 0 | 0 | 0 | 46 |
| 17 | | SAN MARCOS | 892 | 913 | 0 | 1,805 | 1,803 | 0 | 1 | 0 | 0 | 1 | 0 | 0 | 0 | 0 | 0 | 0 | 0 | 1,805 |
| | 1 | AYUTLA | 8 | 7 | 0 | 15 | 15 | 0 | 0 | 0 | 0 | 0 | 0 | 0 | 0 | 0 | 0 | 0 | 0 | 15 |
| | 2 | CATARINA | 16 | 21 | 0 | 37 | 35 | 0 | 1 | 0 | 0 | 1 | 0 | 0 | 0 | 0 | 0 | 0 | 0 | 37 |
| | 3 | COMITANCILLO | 75 | 78 | 0 | 153 | 153 | 0 | 0 | 0 | 0 | 0 | 0 | 0 | 0 | 0 | 0 | 0 | 0 | 153 |
| | 4 | CONCEPCIÓN TUTUAPA | 42 | 49 | 0 | 91 | 91 | 0 | 0 | 0 | 0 | 0 | 0 | 0 | 0 | 0 | 0 | 0 | 0 | 91 |
| | 5 | EL QUETZAL | 6 | 7 | 0 | 13 | 13 | 0 | 0 | 0 | 0 | 0 | 0 | 0 | 0 | 0 | 0 | 0 | 0 | 13 |
| | 6 | EL TUMBADOR | 14 | 18 | 0 | 32 | 32 | 0 | 0 | 0 | 0 | 0 | 0 | 0 | 0 | 0 | 0 | 0 | 0 | 32 |
| | 7 | ESQUIPULAS PALO GORDO | 7 | 13 | 0 | 20 | 20 | 0 | 0 | 0 | 0 | 0 | 0 | 0 | 0 | 0 | 0 | 0 | 0 | 20 |
| | 8 | IXCHIGUÁN | 21 | 17 | 0 | 38 | 38 | 0 | 0 | 0 | 0 | 0 | 0 | 0 | 0 | 0 | 0 | 0 | 0 | 38 |
| | 9 | LA BLANCA | 23 | 22 | 0 | 45 | 45 | 0 | 0 | 0 | 0 | 0 | 0 | 0 | 0 | 0 | 0 | 0 | 0 | 45 |
| | 10 | LA REFORMA | 10 | 6 | 0 | 16 | 16 | 0 | 0 | 0 | 0 | 0 | 0 | 0 | 0 | 0 | 0 | 0 | 0 | 16 |
| | 11 | MALACATÁN | 153 | 152 | 0 | 305 | 305 | 0 | 0 | 0 | 0 | 0 | 0 | 0 | 0 | 0 | 0 | 0 | 0 | 305 |
| | 12 | NUEVO PROGRESO | 17 | 18 | 0 | 35 | 35 | 0 | 0 | 0 | 0 | 0 | 0 | 0 | 0 | 0 | 0 | 0 | 0 | 35 |
| | 13 | OCOS | 7 | 6 | 0 | 13 | 13 | 0 | 0 | 0 | 0 | 0 | 0 | 0 | 0 | 0 | 0 | 0 | 0 | 13 |
| | 14 | PAJAPITA | 22 | 27 | 0 | 49 | 49 | 0 | 0 | 0 | 0 | 0 | 0 | 0 | 0 | 0 | 0 | 0 | 0 | 49 |
| | 15 | RÍO BLANCO | 3 | 5 | 0 | 8 | 8 | 0 | 0 | 0 | 0 | 0 | 0 | 0 | 0 | 0 | 0 | 0 | 0 | 8 |
| | 16 | SAN ANTONIO SACATEPÉQUEZ | 6 | 4 | 0 | 10 | 10 | 0 | 0 | 0 | 0 | 0 | 0 | 0 | 0 | 0 | 0 | 0 | 0 | 10 |
| | 17 | SAN CRISTÓBAL CUCHO | 11 | 10 | 0 | 21 | 21 | 0 | 0 | 0 | 0 | 0 | 0 | 0 | 0 | 0 | 0 | 0 | 0 | 21 |
| | 18 | SAN JOSÉ EL RODEO | 10 | 10 | 0 | 20 | 20 | 0 | 0 | 0 | 0 | 0 | 0 | 0 | 0 | 0 | 0 | 0 | 0 | 20 |
| | 19 | SAN JOSÉ OJETENAM | 6 | 20 | 0 | 26 | 26 | 0 | 0 | 0 | 0 | 0 | 0 | 0 | 0 | 0 | 0 | 0 | 0 | 26 |
| | 20 | SAN LORENZO | 6 | 15 | 0 | 21 | 21 | 0 | 0 | 0 | 0 | 0 | 0 | 0 | 0 | 0 | 0 | 0 | 0 | 21 |
| | 21 | SAN MARCOS | 145 | 160 | 0 | 305 | 305 | 0 | 0 | 0 | 0 | 0 | 0 | 0 | 0 | 0 | 0 | 0 | 0 | 305 |
| | 22 | SAN MIGUEL IXTAHUACÁN | 50 | 40 | 0 | 90 | 90 | 0 | 0 | 0 | 0 | 0 | 0 | 0 | 0 | 0 | 0 | 0 | 0 | 90 |
| | 23 | SAN PABLO | 17 | 18 | 0 | 35 | 35 | 0 | 0 | 0 | 0 | 0 | 0 | 0 | 0 | 0 | 0 | 0 | 0 | 35 |
| | 24 | SAN PEDRO SACATEPÉQUEZ | 54 | 44 | 0 | 98 | 98 | 0 | 0 | 0 | 0 | 0 | 0 | 0 | 0 | 0 | 0 | 0 | 0 | 98 |
| | 25 | SAN RAFAEL PIE DE LA CUESTA | 11 | 11 | 0 | 22 | 22 | 0 | 0 | 0 | 0 | 0 | 0 | 0 | 0 | 0 | 0 | 0 | 0 | 22 |
| | 26 | SIBINAL | 8 | 7 | 0 | 15 | 15 | 0 | 0 | 0 | 0 | 0 | 0 | 0 | 0 | 0 | 0 | 0 | 0 | 15 |
| | 27 | SIPACAPA | 28 | 27 | 0 | 55 | 55 | 0 | 0 | 0 | 0 | 0 | 0 | 0 | 0 | 0 | 0 | 0 | 0 | 55 |
| | 28 | TACANÁ | 56 | 48 | 0 | 104 | 104 | 0 | 0 | 0 | 0 | 0 | 0 | 0 | 0 | 0 | 0 | 0 | 0 | 104 |
| | 29 | TAJUMULCO | 30 | 23 | 0 | 53 | 53 | 0 | 0 | 0 | 0 | 0 | 0 | 0 | 0 | 0 | 0 | 0 | 0 | 53 |
| | 30 | TEJUTLA | 30 | 30 | 0 | 60 | 60 | 0 | 0 | 0 | 0 | 0 | 0 | 0 | 0 | 0 | 0 | 0 | 0 | 60 |
| 18 | | SANTA ROSA | 365 | 392 | 0 | 757 | 756 | 0 | 0 | 0 | 0 | 0 | 0 | 0 | 1 | 0 | 0 | 0 | 0 | 757 |
| | 1 | BARBERENA | 20 | 30 | 0 | 50 | 50 | 0 | 0 | 0 | 0 | 0 | 0 | 0 | 0 | 0 | 0 | 0 | 0 | 50 |
| | 2 | CASILLAS | 5 | 2 | 0 | 7 | 7 | 0 | 0 | 0 | 0 | 0 | 0 | 0 | 0 | 0 | 0 | 0 | 0 | 7 |
| | 3 | CHIQUMULILLA | 23 | 32 | 0 | 55 | 54 | 0 | 0 | 0 | 0 | 0 | 0 | 0 | 1 | 0 | 0 | 0 | 0 | 55 |
| | 4 | CUILAPA | 236 | 238 | 0 | 474 | 474 | 0 | 0 | 0 | 0 | 0 | 0 | 0 | 0 | 0 | 0 | 0 | 0 | 474 |
| | 5 | GUAZACAPÁN | 9 | 11 | 0 | 20 | 20 | 0 | 0 | 0 | 0 | 0 | 0 | 0 | 0 | 0 | 0 | 0 | 0 | 20 |
| | 6 | NUEVA SANTA ROSA | 6 | 13 | 0 | 19 | 19 | 0 | 0 | 0 | 0 | 0 | 0 | 0 | 0 | 0 | 0 | 0 | 0 | 19 |
| | 7 | ORATORIO | 8 | 6 | 0 | 14 | 14 | 0 | 0 | 0 | 0 | 0 | 0 | 0 | 0 | 0 | 0 | 0 | 0 | 14 |
| | 8 | PUEBLO NUEVO VIÑAS | 8 | 5 | 0 | 13 | 13 | 0 | 0 | 0 | 0 | 0 | 0 | 0 | 0 | 0 | 0 | 0 | 0 | 13 |
| | 9 | SAN JUAN TECUACO | 10 | 7 | 0 | 17 | 17 | 0 | 0 | 0 | 0 | 0 | 0 | 0 | 0 | 0 | 0 | 0 | 0 | 17 |
| | 10 | SAN RAFAEL LAS FLORES | 0 | 9 | 0 | 9 | 9 | 0 | 0 | 0 | 0 | 0 | 0 | 0 | 0 | 0 | 0 | 0 | 0 | 9 |
| | 11 | SANTA CRUZ NARANJO | 5 | 5 | 0 | 10 | 10 | 0 | 0 | 0 | 0 | 0 | 0 | 0 | 0 | 0 | 0 | 0 | 0 | 10 |
| | 12 | SANTA MARÍA IXHUATÁN | 8 | 10 | 0 | 18 | 18 | 0 | 0 | 0 | 0 | 0 | 0 | 0 | 0 | 0 | 0 | 0 | 0 | 18 |
| | 13 | SANTA ROSA DE LIMA | 9 | 8 | 0 | 17 | 17 | 0 | 0 | 0 | 0 | 0 | 0 | 0 | 0 | 0 | 0 | 0 | 0 | 17 |
| | 14 | TAXISCO | 18 | 16 | 0 | 34 | 34 | 0 | 0 | 0 | 0 | 0 | 0 | 0 | 0 | 0 | 0 | 0 | 0 | 34 |
| 19 | | SOLOLÁ | 350 | 338 | 0 | 688 | 687 | 0 | 1 | 0 | 0 | 0 | 0 | 0 | 0 | 0 | 0 | 0 | 0 | 688 |
| | 1 | CONCEPCIÓN | 4 | 4 | 0 | 8 | 8 | 0 | 0 | 0 | 0 | 0 | 0 | 0 | 0 | 0 | 0 | 0 | 0 | 8 |
| | 2 | NAHUALÁ | 44 | 57 | 0 | 101 | 101 | 0 | 0 | 0 | 0 | 0 | 0 | 0 | 0 | 0 | 0 | 0 | 0 | 101 |
| | 3 | PANAJACHEL | 5 | 11 | 0 | 16 | 16 | 0 | 0 | 0 | 0 | 0 | 0 | 0 | 0 | 0 | 0 | 0 | 0 | 16 |
| | 4 | SAN ANDRÉS SEMETABAJ | 9 | 7 | 0 | 16 | 16 | 0 | 0 | 0 | 0 | 0 | 0 | 0 | 0 | 0 | 0 | 0 | 0 | 16 |
| | 5 | SAN ANTONIO PALOPO | 7 | 6 | 0 | 13 | 13 | 0 | 0 | 0 | 0 | 0 | 0 | 0 | 0 | 0 | 0 | 0 | 0 | 13 |
| | 6 | SAN JOSÉ CHACAYÁ | 1 | 3 | 0 | 4 | 4 | 0 | 0 | 0 | 0 | 0 | 0 | 0 | 0 | 0 | 0 | 0 | 0 | 4 |
| | 7 | SAN JUAN LA LAGUNA | 11 | 5 | 0 | 16 | 16 | 0 | 0 | 0 | 0 | 0 | 0 | 0 | 0 | 0 | 0 | 0 | 0 | 16 |
| | 8 | SAN LUCAS TOLIMÁN | 22 | 8 | 0 | 30 | 30 | 0 | 0 | | | | | | | | | | | |

REGISTRO CENTRAL DE LAS PERSONAS
SEGUIMIENTO TEMÁTICO INSTITUCIONAL 2021
INSCRIPCIONES DE NACIMIENTO REALIZADAS
MES REPORTADO: JULIO

| D | M | Departamento / municipio | Sexo | | | | Población beneficiada | | | | | | | | | | | Total | | |
|----|----|-----------------------------|------------|------------|-------------|------------|-----------------------|----------|----------|----------|----------|----------|----------|----------|--------------|-------------|---------------------|----------|----------|------------|
| | | | Mujeres | Hombres | No definido | Total | Niñez | | | | | | Juventud | Adultos | Tercera Edad | No definido | | | | |
| | | | | | | | 0 | 1 | 2 | 3 | 4 | 5 | 6 - 13 | 14 - 30 | 31 - 60 | | 61 años en adelante | | | |
| 20 | | SUCHITEPEQUEZ | 425 | 477 | 0 | 902 | 902 | 0 | 0 | 0 | 0 | 0 | 0 | 0 | 0 | 0 | 0 | 0 | 0 | 902 |
| | 1 | CHICACAO | 44 | 48 | 0 | 92 | 92 | 0 | 0 | 0 | 0 | 0 | 0 | 0 | 0 | 0 | 0 | 0 | 0 | 92 |
| | 2 | CUYOTENANGO | 14 | 21 | 0 | 35 | 35 | 0 | 0 | 0 | 0 | 0 | 0 | 0 | 0 | 0 | 0 | 0 | 0 | 35 |
| | 3 | MAZATENANGO | 126 | 137 | 0 | 263 | 263 | 0 | 0 | 0 | 0 | 0 | 0 | 0 | 0 | 0 | 0 | 0 | 0 | 263 |
| | 4 | PATULUL | 19 | 34 | 0 | 53 | 53 | 0 | 0 | 0 | 0 | 0 | 0 | 0 | 0 | 0 | 0 | 0 | 0 | 53 |
| | 5 | PUEBLO NUEVO | 6 | 7 | 0 | 13 | 13 | 0 | 0 | 0 | 0 | 0 | 0 | 0 | 0 | 0 | 0 | 0 | 0 | 13 |
| | 6 | RÍO BRAVO | 18 | 28 | 0 | 46 | 46 | 0 | 0 | 0 | 0 | 0 | 0 | 0 | 0 | 0 | 0 | 0 | 0 | 46 |
| | 7 | SAMAYAC | 19 | 13 | 0 | 32 | 32 | 0 | 0 | 0 | 0 | 0 | 0 | 0 | 0 | 0 | 0 | 0 | 0 | 32 |
| | 8 | SAN ANTONIO SUCHITEPEQUEZ | 47 | 41 | 0 | 88 | 88 | 0 | 0 | 0 | 0 | 0 | 0 | 0 | 0 | 0 | 0 | 0 | 0 | 88 |
| | 9 | SAN BERNARDINO | 7 | 12 | 0 | 19 | 19 | 0 | 0 | 0 | 0 | 0 | 0 | 0 | 0 | 0 | 0 | 0 | 0 | 19 |
| | 10 | SAN FRANCISCO ZAPOTITLÁN | 12 | 11 | 0 | 23 | 23 | 0 | 0 | 0 | 0 | 0 | 0 | 0 | 0 | 0 | 0 | 0 | 0 | 23 |
| | 11 | SAN GABRIEL | 5 | 6 | 0 | 11 | 11 | 0 | 0 | 0 | 0 | 0 | 0 | 0 | 0 | 0 | 0 | 0 | 0 | 11 |
| | 12 | SAN JOSÉ EL ÍDOLO | 4 | 5 | 0 | 9 | 9 | 0 | 0 | 0 | 0 | 0 | 0 | 0 | 0 | 0 | 0 | 0 | 0 | 9 |
| | 13 | SAN JOSÉ LA MÁQUINA | 23 | 23 | 0 | 46 | 46 | 0 | 0 | 0 | 0 | 0 | 0 | 0 | 0 | 0 | 0 | 0 | 0 | 46 |
| | 14 | SAN JUAN BAUTISTA | 3 | 7 | 0 | 10 | 10 | 0 | 0 | 0 | 0 | 0 | 0 | 0 | 0 | 0 | 0 | 0 | 0 | 10 |
| | 15 | SAN LORENZO | 3 | 9 | 0 | 12 | 12 | 0 | 0 | 0 | 0 | 0 | 0 | 0 | 0 | 0 | 0 | 0 | 0 | 12 |
| | 16 | SAN MIGUEL PANÁN | 8 | 10 | 0 | 18 | 18 | 0 | 0 | 0 | 0 | 0 | 0 | 0 | 0 | 0 | 0 | 0 | 0 | 18 |
| | 17 | SAN PABLO JOCOPILAS | 14 | 11 | 0 | 25 | 25 | 0 | 0 | 0 | 0 | 0 | 0 | 0 | 0 | 0 | 0 | 0 | 0 | 25 |
| | 18 | SANTA BÁRBARA | 12 | 8 | 0 | 20 | 20 | 0 | 0 | 0 | 0 | 0 | 0 | 0 | 0 | 0 | 0 | 0 | 0 | 20 |
| | 19 | SANTO DOMINGO SUCHITEPEQUEZ | 23 | 22 | 0 | 45 | 45 | 0 | 0 | 0 | 0 | 0 | 0 | 0 | 0 | 0 | 0 | 0 | 0 | 45 |
| | 20 | SANTO TOMÁS LA UNIÓN | 11 | 13 | 0 | 24 | 24 | 0 | 0 | 0 | 0 | 0 | 0 | 0 | 0 | 0 | 0 | 0 | 0 | 24 |
| | 21 | ZUNILITO | 7 | 11 | 0 | 18 | 18 | 0 | 0 | 0 | 0 | 0 | 0 | 0 | 0 | 0 | 0 | 0 | 0 | 18 |
| 21 | | TOTONICAPÁN | 444 | 403 | 0 | 847 | 847 | 0 | 0 | 0 | 0 | 0 | 0 | 0 | 0 | 0 | 0 | 0 | 0 | 847 |
| | 1 | MOMOSTENANGO | 80 | 94 | 0 | 174 | 174 | 0 | 0 | 0 | 0 | 0 | 0 | 0 | 0 | 0 | 0 | 0 | 0 | 174 |
| | 2 | SAN ANDRÉS XECUL | 25 | 15 | 0 | 40 | 40 | 0 | 0 | 0 | 0 | 0 | 0 | 0 | 0 | 0 | 0 | 0 | 0 | 40 |
| | 3 | SAN BARTOLO | 11 | 10 | 0 | 21 | 21 | 0 | 0 | 0 | 0 | 0 | 0 | 0 | 0 | 0 | 0 | 0 | 0 | 21 |
| | 4 | SAN CRISTÓBAL TOTONICAPÁN | 21 | 11 | 0 | 32 | 32 | 0 | 0 | 0 | 0 | 0 | 0 | 0 | 0 | 0 | 0 | 0 | 0 | 32 |
| | 5 | SAN FRANCISCO EL ALTO | 39 | 27 | 0 | 66 | 66 | 0 | 0 | 0 | 0 | 0 | 0 | 0 | 0 | 0 | 0 | 0 | 0 | 66 |
| | 6 | SANTA LUCÍA LA REFORMA | 26 | 31 | 0 | 57 | 57 | 0 | 0 | 0 | 0 | 0 | 0 | 0 | 0 | 0 | 0 | 0 | 0 | 57 |
| | 7 | SANTA MARÍA CHIQUIMULA | 37 | 34 | 0 | 71 | 71 | 0 | 0 | 0 | 0 | 0 | 0 | 0 | 0 | 0 | 0 | 0 | 0 | 71 |
| | 8 | TOTONICAPÁN | 205 | 181 | 0 | 386 | 386 | 0 | 0 | 0 | 0 | 0 | 0 | 0 | 0 | 0 | 0 | 0 | 0 | 386 |
| 22 | | ZACAPA | 169 | 188 | 0 | 357 | 354 | 1 | 0 | 0 | 0 | 0 | 0 | 0 | 1 | 1 | 0 | 0 | 0 | 357 |
| | 1 | CABAÑAS | 11 | 4 | 0 | 15 | 15 | 0 | 0 | 0 | 0 | 0 | 0 | 0 | 0 | 0 | 0 | 0 | 0 | 15 |
| | 2 | ESTANZUELA | 12 | 6 | 0 | 18 | 17 | 0 | 0 | 0 | 0 | 0 | 0 | 0 | 0 | 1 | 0 | 0 | 0 | 18 |
| | 3 | GUALÁN | 25 | 26 | 0 | 51 | 51 | 0 | 0 | 0 | 0 | 0 | 0 | 0 | 0 | 0 | 0 | 0 | 0 | 51 |
| | 4 | HUITÉ | 4 | 7 | 0 | 11 | 11 | 0 | 0 | 0 | 0 | 0 | 0 | 0 | 0 | 0 | 0 | 0 | 0 | 11 |
| | 5 | LA UNIÓN | 18 | 26 | 0 | 44 | 44 | 0 | 0 | 0 | 0 | 0 | 0 | 0 | 0 | 0 | 0 | 0 | 0 | 44 |
| | 6 | RÍO HONDO | 16 | 16 | 0 | 32 | 32 | 0 | 0 | 0 | 0 | 0 | 0 | 0 | 0 | 0 | 0 | 0 | 0 | 32 |
| | 7 | SAN DIEGO | 4 | 11 | 0 | 15 | 15 | 0 | 0 | 0 | 0 | 0 | 0 | 0 | 0 | 0 | 0 | 0 | 0 | 15 |
| | 8 | SAN JORGE | 6 | 11 | 0 | 17 | 17 | 0 | 0 | 0 | 0 | 0 | 0 | 0 | 0 | 0 | 0 | 0 | 0 | 17 |
| | 9 | TECULUTÁN | 10 | 10 | 0 | 20 | 20 | 0 | 0 | 0 | 0 | 0 | 0 | 0 | 0 | 0 | 0 | 0 | 0 | 20 |
| | 10 | USUMATLÁN | 7 | 12 | 0 | 19 | 18 | 0 | 0 | 0 | 0 | 0 | 0 | 0 | 1 | 0 | 0 | 0 | 0 | 19 |
| | 11 | ZACAPA | 56 | 59 | 0 | 115 | 114 | 1 | 0 | 0 | 0 | 0 | 0 | 0 | 0 | 0 | 0 | 0 | 0 | 115 |


Licda. Jennifer Patricia Balcárcel de León
 Gestor de Registro Central de las Personas I
 Registro Central de las Personas
 Sede Central, Guatemala, Guatemala

1

Lic. Rafael Andrés Andrade Barillas
 Jefe de Registro Civil de las Personas
 Registro Central de las Personas
 Sede Central, RENAP, Guatemala, Guatemala

Firma y sello de la máxima autoridad de la dependencia

1

Caren Orilla Guzmán Sagasturno
 Registrador Central de las Personas
 Registro Central de las Personas
 Sede Central, RENAP, Guatemala, Guatemala

ANEXO VI

REGISTRO CENTRAL DE LAS PERSONAS
SEGUIMIENTO TEMÁTICO INSTITUCIONAL 2021
INSCRIPCIONES EXTEMPORÁNEAS DE NACIMIENTO REALIZADAS
MES REPORTADO: JULIO

| D | M | Departamento / municipio | Sexo | | | | Población beneficiada | | | | | | | | | | | Total |
|---|----|-------------------------------|--------------|--------------|-------------|--------------|-----------------------|--------------|------------|------------|------------|------------|------------|--------------------------|-------------------------|-------------------------------------|-------------|--------------|
| | | | Mujeres | Hombres | No definido | Total | Niñez | | | | | | | Juventud 14 a 30 años | Adultos 31 a 60 años | Tercera Edad 61 años en adelante | No definido | |
| | | | | | | | 0 | 1 | 2 | 3 | 4 | 5 | 6 - 13 | | | | | |
| | | República de Guatemala | 3,724 | 3,515 | 0 | 7,239 | 4,948 | 1,228 | 238 | 189 | 116 | 119 | 182 | 136 | 37 | 46 | 0 | 7,239 |
| 1 | | ALTA VERAPAZ | 509 | 481 | 0 | 990 | 775 | 137 | 22 | 14 | 6 | 7 | 16 | 7 | 2 | 4 | 0 | 990 |
| | 1 | CHAHAL | 10 | 7 | 0 | 17 | 16 | 0 | 0 | 1 | 0 | 0 | 0 | 0 | 0 | 0 | 0 | 17 |
| | 2 | CHISEC | 41 | 47 | 0 | 88 | 71 | 8 | 2 | 2 | 0 | 1 | 2 | 2 | 0 | 0 | 0 | 88 |
| | 3 | COBÁN | 66 | 58 | 0 | 124 | 86 | 18 | 4 | 2 | 2 | 3 | 6 | 3 | 0 | 0 | 0 | 124 |
| | 4 | FRAY BARTOLOMÉ DE LAS CASAS | 43 | 30 | 0 | 73 | 59 | 9 | 0 | 1 | 0 | 2 | 0 | 1 | 1 | 0 | 0 | 73 |
| | 5 | LANQUÍN | 11 | 8 | 0 | 19 | 12 | 3 | 1 | 1 | 1 | 0 | 0 | 1 | 0 | 0 | 0 | 19 |
| | 6 | PANZÓS | 47 | 50 | 0 | 97 | 75 | 19 | 0 | 1 | 0 | 0 | 2 | 0 | 0 | 0 | 0 | 97 |
| | 7 | RAXRUHÁ | 15 | 10 | 0 | 25 | 22 | 3 | 0 | 0 | 0 | 0 | 0 | 0 | 0 | 0 | 0 | 25 |
| | 8 | SAN CRISTÓBAL VERAPAZ | 11 | 14 | 0 | 25 | 24 | 0 | 0 | 0 | 0 | 0 | 1 | 0 | 0 | 0 | 0 | 25 |
| | 9 | SAN JUAN CHAMELCO | 18 | 17 | 0 | 35 | 29 | 5 | 1 | 0 | 0 | 0 | 0 | 0 | 0 | 0 | 0 | 35 |
| | 10 | SAN MIGUEL TUCURÚ | 25 | 21 | 0 | 46 | 39 | 4 | 2 | 1 | 0 | 0 | 0 | 0 | 0 | 0 | 0 | 46 |
| | 11 | SAN PEDRO CARCHÁ | 106 | 100 | 0 | 206 | 148 | 43 | 5 | 4 | 1 | 1 | 3 | 0 | 0 | 1 | 0 | 206 |
| | 12 | SANTA CATALINA LA TINTA | 24 | 23 | 0 | 47 | 42 | 4 | 1 | 0 | 0 | 0 | 0 | 0 | 0 | 0 | 0 | 47 |
| | 13 | SANTA CRUZ VERAPAZ | 8 | 12 | 0 | 20 | 18 | 1 | 1 | 0 | 0 | 0 | 0 | 0 | 0 | 0 | 0 | 20 |
| | 14 | SANTA MARÍA CAHABÓN | 34 | 36 | 0 | 70 | 55 | 9 | 1 | 2 | 0 | 0 | 0 | 0 | 0 | 3 | 0 | 70 |
| | 15 | SENAHÚ | 35 | 32 | 0 | 67 | 52 | 9 | 4 | 0 | 0 | 0 | 2 | 0 | 0 | 0 | 0 | 67 |
| | 16 | TACTIC | 11 | 11 | 0 | 22 | 18 | 2 | 0 | 0 | 1 | 0 | 1 | 0 | 0 | 0 | 0 | 22 |
| | 17 | TAMAHÚ | 4 | 5 | 0 | 9 | 9 | 0 | 0 | 0 | 0 | 0 | 0 | 0 | 0 | 0 | 0 | 9 |
| 2 | | BAJA VERAPAZ | 59 | 49 | 0 | 108 | 86 | 17 | 0 | 1 | 2 | 0 | 1 | 0 | 0 | 1 | 0 | 108 |
| | 1 | CUBULCO | 22 | 15 | 0 | 37 | 32 | 5 | 0 | 0 | 0 | 0 | 0 | 0 | 0 | 0 | 0 | 37 |
| | 2 | GRANADOS | 3 | 3 | 0 | 6 | 3 | 2 | 0 | 1 | 0 | 0 | 0 | 0 | 0 | 0 | 0 | 6 |
| | 3 | PURULHÁ | 21 | 21 | 0 | 42 | 37 | 3 | 0 | 0 | 1 | 0 | 0 | 0 | 0 | 1 | 0 | 42 |
| | 4 | RABINAL | 2 | 0 | 0 | 2 | 2 | 0 | 0 | 0 | 0 | 0 | 0 | 0 | 0 | 0 | 0 | 2 |
| | 5 | SALAMÁ | 8 | 4 | 0 | 12 | 6 | 4 | 0 | 0 | 1 | 0 | 1 | 0 | 0 | 0 | 0 | 12 |
| | 6 | SAN JERÓNIMO | 2 | 4 | 0 | 6 | 4 | 2 | 0 | 0 | 0 | 0 | 0 | 0 | 0 | 0 | 0 | 6 |
| | 7 | SAN MIGUEL CHICAJ | 1 | 1 | 0 | 2 | 2 | 0 | 0 | 0 | 0 | 0 | 0 | 0 | 0 | 0 | 0 | 2 |
| | 8 | SANTA CRUZ EL CHOL | 0 | 1 | 0 | 1 | 0 | 1 | 0 | 0 | 0 | 0 | 0 | 0 | 0 | 0 | 0 | 1 |
| 3 | | CHIMALTENANGO | 108 | 93 | 0 | 201 | 157 | 33 | 1 | 1 | 3 | 2 | 2 | 1 | 0 | 0 | 0 | 201 |
| | 1 | ACATENANGO | 4 | 1 | 0 | 5 | 3 | 1 | 0 | 0 | 0 | 0 | 1 | 0 | 0 | 0 | 0 | 5 |
| | 2 | CHIMALTENANGO | 14 | 10 | 0 | 24 | 22 | 2 | 0 | 0 | 0 | 0 | 0 | 0 | 0 | 0 | 0 | 24 |
| | 3 | EL TEJAR | 1 | 1 | 0 | 2 | 2 | 0 | 0 | 0 | 0 | 0 | 0 | 0 | 0 | 0 | 0 | 2 |
| | 4 | PARRAMOS | 1 | 1 | 0 | 2 | 0 | 1 | 0 | 0 | 0 | 0 | 0 | 1 | 0 | 0 | 0 | 2 |
| | 5 | PATZICÍA | 8 | 11 | 0 | 19 | 15 | 3 | 0 | 0 | 0 | 0 | 1 | 0 | 0 | 0 | 0 | 19 |
| | 6 | PATZÚN | 10 | 9 | 0 | 19 | 16 | 3 | 0 | 0 | 0 | 0 | 0 | 0 | 0 | 0 | 0 | 19 |
| | 7 | POCHUTA | 1 | 2 | 0 | 3 | 2 | 1 | 0 | 0 | 0 | 0 | 0 | 0 | 0 | 0 | 0 | 3 |
| | 8 | SAN ANDRÉS ITZAPA | 1 | 0 | 0 | 1 | 1 | 0 | 0 | 0 | 0 | 0 | 0 | 0 | 0 | 0 | 0 | 1 |
| | 9 | SAN JOSE POAQUIL | 3 | 7 | 0 | 10 | 7 | 2 | 0 | 0 | 0 | 0 | 1 | 0 | 0 | 0 | 0 | 10 |
| | 10 | SAN JUAN COMALAPA | 6 | 4 | 0 | 10 | 7 | 3 | 0 | 0 | 0 | 0 | 0 | 0 | 0 | 0 | 0 | 10 |
| | 11 | SAN MARTÍN JILOTEPEQUE | 7 | 11 | 0 | 18 | 17 | 1 | 0 | 0 | 0 | 0 | 0 | 0 | 0 | 0 | 0 | 18 |
| | 12 | SAN PEDRO YEPOCAPA | 9 | 4 | 0 | 13 | 10 | 3 | 0 | 0 | 0 | 0 | 0 | 0 | 0 | 0 | 0 | 13 |
| | 13 | SANTA APOLONIA | 7 | 10 | 0 | 17 | 9 | 6 | 0 | 1 | 0 | 0 | 1 | 0 | 0 | 0 | 0 | 17 |
| | 14 | TECPÁN GUATEMALA | 32 | 21 | 0 | 53 | 42 | 7 | 1 | 0 | 1 | 2 | 0 | 0 | 0 | 0 | 0 | 53 |
| | 15 | ZARAGOZA | 4 | 1 | 0 | 5 | 4 | 0 | 0 | 0 | 1 | 0 | 0 | 0 | 0 | 0 | 0 | 5 |
| 4 | | CHIQUMULA | 145 | 133 | 0 | 278 | 198 | 52 | 8 | 3 | 1 | 5 | 9 | 1 | 0 | 1 | 0 | 278 |
| | 1 | CAMOTÁN | 18 | 14 | 0 | 32 | 26 | 2 | 3 | 0 | 0 | 0 | 1 | 0 | 0 | 0 | 0 | 32 |
| | 2 | CHIQUMULA | 40 | 32 | 0 | 72 | 45 | 12 | 1 | 1 | 0 | 5 | 7 | 1 | 0 | 0 | 0 | 72 |
| | 3 | CONCEPCIÓN LAS MINAS | 2 | 0 | 0 | 2 | 2 | 0 | 0 | 0 | 0 | 0 | 0 | 0 | 0 | 0 | 0 | 2 |
| | 4 | ESQUIPULAS | 13 | 15 | 0 | 28 | 21 | 4 | 1 | 1 | 1 | 0 | 0 | 0 | 0 | 0 | 0 | 28 |
| | 5 | IPALA | 0 | 2 | 0 | 2 | 2 | 0 | 0 | 0 | 0 | 0 | 0 | 0 | 0 | 0 | 0 | 2 |
| | 6 | JOCOTÁN | 54 | 56 | 0 | 110 | 80 | 26 | 2 | 1 | 0 | 0 | 1 | 0 | 0 | 0 | 0 | 110 |
| | 7 | OLOPA | 14 | 9 | 0 | 23 | 14 | 8 | 1 | 0 | 0 | 0 | 0 | 0 | 0 | 0 | 0 | 23 |
| | 8 | QUEZALTEPEQUE | 2 | 2 | 0 | 4 | 4 | 0 | 0 | 0 | 0 | 0 | 0 | 0 | 0 | 0 | 0 | 4 |
| | 9 | SAN JACINTO | 2 | 1 | 0 | 3 | 2 | 0 | 0 | 0 | 0 | 0 | 0 | 0 | 1 | 0 | 0 | 3 |
| | 10 | SAN JOSÉ LA ARADA | 0 | 2 | 0 | 2 | 2 | 0 | 0 | 0 | 0 | 0 | 0 | 0 | 0 | 0 | 0 | 2 |
| 5 | | EL PROGRESO | 12 | 9 | 0 | 21 | 17 | 3 | 0 | 0 | 0 | 0 | 0 | 0 | 1 | 0 | 0 | 21 |
| | 1 | EL JICARO | 1 | 1 | 0 | 2 | 2 | 0 | 0 | 0 | 0 | 0 | 0 | 0 | 0 | 0 | 0 | 2 |
| | 2 | GUASTATOYA | 4 | 2 | 0 | 6 | 5 | 1 | 0 | 0 | 0 | 0 | 0 | 0 | 0 | 0 | 0 | 6 |
| | 3 | SAN AGUSTÍN ACASAGUASTLÁN | 5 | 4 | 0 | 9 | 7 | 1 | 0 | 0 | 0 | 0 | 0 | 0 | 1 | 0 | 0 | 9 |
| | 4 | SAN ANTONIO LA PAZ | 0 | 1 | 0 | 1 | 1 | 0 | 0 | 0 | 0 | 0 | 0 | 0 | 0 | 0 | 0 | 1 |
| | 5 | SANSARE | 2 | 1 | 0 | 3 | 2 | 1 | 0 | 0 | 0 | 0 | 0 | 0 | 0 | 0 | 0 | 3 |
| 6 | | ESCUINTLA | 131 | 127 | 0 | 258 | 169 | 44 | 11 | 10 | 4 | 3 | 12 | 3 | 0 | 2 | 0 | 258 |
| | 1 | ESCUINTLA | 40 | 25 | 0 | 65 | 42 | 10 | 4 | 3 | 2 | 1 | 2 | 1 | 0 | 0 | 0 | 65 |
| | 2 | GUANAGAZAPA | 2 | 6 | 0 | 8 | 7 | 1 | 0 | 0 | 0 | 0 | 0 | 0 | 0 | 0 | 0 | 8 |
| | 3 | ITZAPA | 2 | 4 | 0 | 6 | 6 | 0 | 0 | 0 | 0 | 0 | 0 | 0 | 0 | 0 | 0 | 6 |
| | 4 | LA DEMOCRACIA | 2 | 3 | 0 | 5 | 1 | 1 | 0 | 0 | 1 | 2 | 0 | 0 | 0 | 0 | 0 | 5 |
| | 5 | LA GOMERA | 10 | 11 | 0 | 21 | 12 | 6 | 1 | 1 | 0 | 0 | 0 | 0 | 1 | 0 | 0 | 21 |
| | 6 | MASAGUA | 6 | 12 | 0 | 18 | 12 | 4 | 0 | 1 | 1 | 0 | 0 | 0 | 0 | 0 | 0 | 18 |
| | 7 | NUEVA CONCEPCIÓN | 13 | 12 | 0 | 25 | 18 | 2 | 1 | 0 | 1 | 0 | 2 | 1 | 0 | 0 | 0 | 25 |
| | 8 | PALÍN | 2 | 2 | 0 | 4 | 4 | 0 | 0 | 0 | 0 | 0 | 0 | 0 | 0 | 0 | 0 | 4 |
| | 9 | PUERTO SAN JOSÉ | 13 | 13 | 0 | 26 | 14 | 7 | 1 | 0 | 0 | 1 | 2 | 0 | 1 | 0 | 0 | 26 |
| | 10 | SAN VICENTE PACAYA | 3 | 2 | 0 | 5 | 4 | 0 | 0 | 0 | 0 | 1 | 0 | 0 | 0 | 0 | 0 | 5 |
| | 11 | SANTA LUCÍA COTZUMALGUAPA | 18 | 21 | 0 | 39 | 20 | 10 | 3 | 3 | 0 | 0 | 3 | 0 | 0 | 0 | 0 | 39 |
| | 12 | SIPACATE | 5 | 6 | 0 | 11 | 8 | 2 | 0 | 1 | 0 | 0 | 0 | 0 | 0 | 0 | 0 | 11 |
| | 13 | SIQUINALÁ | 4 | 6 | 0 | 10 | 10 | 0 | 0 | 0 | 0 | 0 | 0 | 0 | 0 | 0 | 0 | 10 |
| | 14 | TIQUISATE | 11 | 4 | 0 | 15 | 11 | 1 | 1 | 1 | 0 | 0 | 0 | 1 | 0 | 0 | 0 | 15 |



**REGISTRO CENTRAL DE LAS PERSONAS
SEGUIMIENTO TEMÁTICO INSTITUCIONAL 2021
INSCRIPCIONES EXTEMPORÁNEAS DE NACIMIENTO REALIZADAS
MES REPORTADO: JULIO**

| D | M | Departamento / municipio | Sexo | | | | Población beneficiada | | | | | | | | | | | |
|----|----|-----------------------------|------------|------------|-------------|--------------|-----------------------|------------|-----------|-----------|-----------|-----------|-----------|--------------|--------------|-------------|----------|---------------------|
| | | | Mujeres | Hombres | No definido | Total | Niñez | | | | | | Juventud | Adultos | Tercera Edad | No definido | Total | |
| | | | | | | | 0 | 1 | 2 | 3 | 4 | 5 | 6 - 13 | 14 a 30 años | 31 a 60 años | | | 61 años en adelante |
| 7 | | GUATEMALA | 440 | 432 | 0 | 872 | 510 | 232 | 35 | 26 | 15 | 18 | 13 | 17 | 3 | 3 | 0 | 872 |
| | 1 | AMATITLÁN | 11 | 18 | 0 | 29 | 14 | 8 | 1 | 3 | 0 | 3 | 0 | 0 | 0 | 0 | 0 | 29 |
| | 2 | CHINAUTLA | 11 | 16 | 0 | 27 | 12 | 8 | 1 | 1 | 0 | 1 | 2 | 1 | 1 | 0 | 0 | 27 |
| | 3 | CHUARRANCHO | 2 | 0 | 0 | 2 | 1 | 1 | 0 | 0 | 0 | 0 | 0 | 0 | 0 | 0 | 0 | 2 |
| | 4 | FRAIJANES | 3 | 3 | 0 | 6 | 4 | 0 | 0 | 0 | 0 | 0 | 0 | 2 | 0 | 0 | 0 | 6 |
| | 5 | GUATEMALA | 230 | 217 | 0 | 447 | 261 | 125 | 21 | 11 | 7 | 5 | 7 | 9 | 0 | 1 | 0 | 447 |
| | 6 | MIXCO | 37 | 29 | 0 | 66 | 30 | 25 | 2 | 3 | 3 | 0 | 2 | 1 | 0 | 0 | 0 | 66 |
| | 7 | PALENCIA | 9 | 7 | 0 | 16 | 13 | 2 | 0 | 1 | 0 | 0 | 0 | 0 | 0 | 0 | 0 | 16 |
| | 8 | SAN JOSÉ DEL GOLFO | 3 | 5 | 0 | 8 | 3 | 1 | 1 | 1 | 0 | 2 | 0 | 0 | 0 | 0 | 0 | 8 |
| | 9 | SAN JOSÉ PINULA | 12 | 11 | 0 | 23 | 16 | 4 | 1 | 0 | 0 | 1 | 0 | 0 | 0 | 1 | 0 | 23 |
| | 10 | SAN JUAN SACATEPÉQUEZ | 34 | 42 | 0 | 76 | 57 | 12 | 2 | 1 | 1 | 1 | 2 | 0 | 0 | 0 | 0 | 76 |
| | 11 | SAN MIGUEL PETAPA | 18 | 20 | 0 | 38 | 16 | 12 | 1 | 2 | 2 | 1 | 0 | 4 | 0 | 0 | 0 | 38 |
| | 12 | SAN PEDRO AYAMPUC | 7 | 3 | 0 | 10 | 7 | 3 | 0 | 0 | 0 | 0 | 0 | 0 | 0 | 0 | 0 | 10 |
| | 13 | SAN PEDRO SACATEPÉQUEZ | 5 | 7 | 0 | 12 | 9 | 1 | 2 | 0 | 0 | 0 | 0 | 0 | 0 | 0 | 0 | 12 |
| | 14 | SAN RAYMUNDO | 8 | 2 | 0 | 10 | 7 | 0 | 0 | 1 | 0 | 1 | 0 | 0 | 1 | 0 | 0 | 10 |
| | 15 | SANTA CATARINA PINULA | 4 | 5 | 0 | 9 | 6 | 3 | 0 | 0 | 0 | 0 | 0 | 0 | 0 | 0 | 0 | 9 |
| | 16 | VILLA CANALES | 17 | 20 | 0 | 37 | 21 | 12 | 1 | 2 | 0 | 1 | 0 | 0 | 0 | 0 | 0 | 37 |
| | 17 | VILLA NUEVA | 29 | 27 | 0 | 56 | 33 | 15 | 2 | 0 | 2 | 2 | 0 | 0 | 1 | 1 | 0 | 56 |
| 8 | | HUEHUETENANGO | 540 | 523 | 0 | 1,063 | 753 | 173 | 36 | 23 | 13 | 14 | 29 | 8 | 9 | 5 | 0 | 1,063 |
| | 1 | AGUACATÁN | 8 | 7 | 0 | 15 | 12 | 1 | 0 | 1 | 0 | 0 | 0 | 1 | 0 | 0 | 0 | 15 |
| | 2 | CHIANTLA | 36 | 31 | 0 | 67 | 45 | 11 | 3 | 0 | 2 | 0 | 4 | 1 | 1 | 0 | 0 | 67 |
| | 3 | COLOTENANGO | 16 | 25 | 0 | 41 | 28 | 5 | 1 | 1 | 3 | 2 | 0 | 0 | 1 | 0 | 0 | 41 |
| | 4 | CONCEPCIÓN HUISTA | 13 | 15 | 0 | 28 | 22 | 4 | 0 | 0 | 0 | 0 | 0 | 0 | 2 | 0 | 0 | 28 |
| | 5 | CUILCO | 21 | 16 | 0 | 37 | 26 | 3 | 3 | 3 | 1 | 0 | 1 | 0 | 0 | 0 | 0 | 37 |
| | 6 | HUEHUETENANGO | 17 | 13 | 0 | 30 | 19 | 8 | 0 | 0 | 0 | 0 | 2 | 0 | 1 | 0 | 0 | 30 |
| | 7 | JACALTENANGO | 11 | 12 | 0 | 23 | 17 | 6 | 0 | 0 | 0 | 0 | 0 | 0 | 0 | 0 | 0 | 23 |
| | 8 | LA DEMOCRACIA | 23 | 24 | 0 | 47 | 35 | 7 | 1 | 0 | 1 | 0 | 2 | 0 | 0 | 1 | 0 | 47 |
| | 9 | LA LIBERTAD | 7 | 4 | 0 | 11 | 5 | 2 | 0 | 1 | 2 | 0 | 0 | 1 | 0 | 0 | 0 | 11 |
| | 10 | MALACATANCITO | 0 | 4 | 0 | 4 | 3 | 1 | 0 | 0 | 0 | 0 | 0 | 0 | 0 | 0 | 0 | 4 |
| | 11 | NENTÓN | 36 | 33 | 0 | 69 | 52 | 5 | 5 | 1 | 0 | 2 | 2 | 1 | 1 | 0 | 0 | 69 |
| | 12 | PETATÁN | 4 | 2 | 0 | 6 | 5 | 1 | 0 | 0 | 0 | 0 | 0 | 0 | 0 | 0 | 0 | 6 |
| | 13 | SAN ANTONIO HUISTA | 3 | 3 | 0 | 6 | 3 | 1 | 1 | 0 | 0 | 0 | 0 | 1 | 0 | 0 | 0 | 6 |
| | 14 | SAN GASPAR IXCHIL | 3 | 3 | 0 | 6 | 2 | 2 | 1 | 0 | 0 | 0 | 1 | 0 | 0 | 0 | 0 | 6 |
| | 15 | SAN ILDEFONSO IXTAHUACÁN | 18 | 19 | 0 | 37 | 33 | 3 | 0 | 0 | 0 | 0 | 0 | 0 | 0 | 1 | 0 | 37 |
| | 16 | SAN JUAN ATITÁN | 1 | 1 | 0 | 2 | 1 | 1 | 0 | 0 | 0 | 0 | 0 | 0 | 0 | 0 | 0 | 2 |
| | 17 | SAN JUAN IXCOY | 9 | 11 | 0 | 20 | 12 | 3 | 2 | 2 | 0 | 0 | 0 | 1 | 0 | 0 | 0 | 20 |
| | 18 | SAN MATEO IXTATÁN | 78 | 56 | 0 | 134 | 103 | 17 | 2 | 5 | 2 | 3 | 1 | 0 | 1 | 0 | 0 | 134 |
| | 19 | SAN MIGUEL ACATÁN | 9 | 14 | 0 | 23 | 13 | 3 | 1 | 1 | 1 | 0 | 0 | 2 | 1 | 0 | 0 | 23 |
| | 20 | SAN PEDRO NECTA | 12 | 8 | 0 | 20 | 15 | 2 | 1 | 0 | 0 | 1 | 0 | 1 | 0 | 0 | 0 | 20 |
| | 21 | SAN PEDRO SOLOMA | 20 | 22 | 0 | 42 | 27 | 9 | 3 | 0 | 0 | 1 | 2 | 0 | 0 | 0 | 0 | 42 |
| | 22 | SAN RAFAEL LA INDEPENDENCIA | 2 | 1 | 0 | 3 | 2 | 0 | 0 | 0 | 0 | 0 | 1 | 0 | 0 | 0 | 0 | 3 |
| | 23 | SAN RAFAEL PETZAL | 4 | 2 | 0 | 6 | 6 | 0 | 0 | 0 | 0 | 0 | 0 | 0 | 0 | 0 | 0 | 6 |
| | 24 | SAN SEBASTIÁN COATÁN | 5 | 9 | 0 | 14 | 10 | 1 | 0 | 0 | 0 | 0 | 1 | 1 | 0 | 1 | 0 | 14 |
| | 25 | SAN SEBASTIÁN HUEHUETENANGO | 8 | 9 | 0 | 17 | 17 | 0 | 0 | 0 | 0 | 0 | 0 | 0 | 0 | 0 | 0 | 17 |
| | 26 | SANTA ANA HUISTA | 3 | 2 | 0 | 5 | 0 | 1 | 0 | 2 | 0 | 0 | 2 | 0 | 0 | 0 | 0 | 5 |
| | 27 | SANTA BÁRBARA | 4 | 9 | 0 | 13 | 9 | 4 | 0 | 0 | 0 | 0 | 0 | 0 | 0 | 0 | 0 | 13 |
| | 28 | SANTA CRUZ BARILLAS | 128 | 127 | 0 | 255 | 170 | 64 | 8 | 5 | 0 | 3 | 5 | 0 | 0 | 0 | 0 | 255 |
| | 29 | SANTA EULALIA | 26 | 24 | 0 | 50 | 40 | 5 | 2 | 1 | 0 | 0 | 2 | 0 | 0 | 0 | 0 | 50 |
| | 30 | SANTIAGO CHIMALTENANGO | 3 | 1 | 0 | 4 | 2 | 1 | 0 | 0 | 0 | 0 | 0 | 0 | 0 | 1 | 0 | 4 |
| | 31 | TECTITÁN | 2 | 2 | 0 | 4 | 3 | 0 | 0 | 0 | 1 | 0 | 0 | 0 | 0 | 0 | 0 | 4 |
| | 32 | TODOS SANTOS CUCHUMATÁN | 9 | 5 | 0 | 14 | 10 | 1 | 1 | 0 | 0 | 1 | 1 | 0 | 0 | 0 | 0 | 14 |
| | 33 | UNIÓN CANTINIL | 1 | 9 | 0 | 10 | 6 | 1 | 1 | 0 | 0 | 0 | 2 | 0 | 0 | 0 | 0 | 10 |
| 9 | | IZABAL | 121 | 105 | 0 | 226 | 160 | 41 | 6 | 4 | 1 | 2 | 6 | 4 | 0 | 2 | 0 | 226 |
| | 1 | EL ESTOR | 23 | 31 | 0 | 54 | 40 | 10 | 1 | 1 | 1 | 1 | 0 | 0 | 0 | 0 | 0 | 54 |
| | 2 | LIVINGSTON | 37 | 23 | 0 | 60 | 40 | 15 | 2 | 1 | 0 | 1 | 1 | 0 | 0 | 0 | 0 | 60 |
| | 3 | LOS AMATES | 14 | 13 | 0 | 27 | 22 | 2 | 0 | 1 | 0 | 0 | 1 | 0 | 0 | 1 | 0 | 27 |
| | 4 | MORALES | 25 | 25 | 0 | 50 | 34 | 7 | 3 | 0 | 0 | 0 | 3 | 2 | 0 | 1 | 0 | 50 |
| | 5 | PUERTO BARRIOS | 22 | 13 | 0 | 35 | 24 | 7 | 0 | 1 | 0 | 0 | 1 | 2 | 0 | 0 | 0 | 35 |
| 10 | | JALAPA | 37 | 42 | 0 | 79 | 68 | 8 | 0 | 1 | 1 | 0 | 0 | 1 | 0 | 0 | 0 | 79 |
| | 1 | JALAPA | 26 | 23 | 0 | 49 | 42 | 5 | 0 | 1 | 0 | 0 | 0 | 1 | 0 | 0 | 0 | 49 |
| | 2 | MATAQUESCUINTLA | 1 | 7 | 0 | 8 | 8 | 0 | 0 | 0 | 0 | 0 | 0 | 0 | 0 | 0 | 0 | 8 |
| | 3 | MONJAS | 0 | 3 | 0 | 3 | 1 | 2 | 0 | 0 | 0 | 0 | 0 | 0 | 0 | 0 | 0 | 3 |
| | 4 | SAN CARLOS ALZATATE | 0 | 1 | 0 | 1 | 1 | 0 | 0 | 0 | 0 | 0 | 0 | 0 | 0 | 0 | 0 | 1 |
| | 5 | SAN LUIS JILOTEPEQUE | 3 | 2 | 0 | 5 | 3 | 1 | 0 | 0 | 1 | 0 | 0 | 0 | 0 | 0 | 0 | 5 |
| | 6 | SAN MANUEL CHAPARRÓN | 0 | 1 | 0 | 1 | 1 | 0 | 0 | 0 | 0 | 0 | 0 | 0 | 0 | 0 | 0 | 1 |
| | 7 | SAN PEDRO PINULA | 7 | 5 | 0 | 12 | 12 | 0 | 0 | 0 | 0 | 0 | 0 | 0 | 0 | 0 | 0 | 12 |
| 11 | | JUTIAPA | 26 | 23 | 0 | 49 | 36 | 3 | 3 | 2 | 0 | 0 | 1 | 2 | 1 | 1 | 0 | 49 |
| | 1 | ASUNCIÓN MITA | 3 | 1 | 0 | 4 | 2 | 0 | 1 | 1 | 0 | 0 | 0 | 0 | 0 | 0 | 0 | 4 |
| | 2 | ATESCATEMPA | 1 | 2 | 0 | 3 | 3 | 0 | 0 | 0 | 0 | 0 | 0 | 0 | 0 | 0 | 0 | 3 |
| | 3 | COMAPA | 5 | 2 | 0 | 7 | 7 | 0 | 0 | 0 | 0 | 0 | 0 | 0 | 0 | 0 | 0 | 7 |
| | 4 | CONGUACO | 1 | 2 | 0 | 3 | 3 | 0 | 0 | 0 | 0 | 0 | 0 | 0 | 0 | 0 | 0 | 3 |
| | 5 | EL ADELANTO | 1 | 0 | 0 | 1 | 1 | 0 | 0 | 0 | 0 | 0 | 0 | 0 | 0 | 0 | 0 | 1 |
| | 6 | JALPATAGUA | 1 | 2 | 0 | 3 | 1 | 0 | 1 | 1 | 0 | 0 | 0 | 0 | 0 | 0 | 0 | 3 |
| | 7 | JUTIAPA | 10 | 9 | 0 | 19 | 12 | 3 | 1 | 0 | 0 | 0 | 1 | 1 | 1 | 0 | 0 | 19 |
| | 8 | MOYUTA | 2 | 2 | 0 | 4 | 2 | 0 | 0 | 0 | 0 | 0 | 0 | 1 | 0 | 1 | 0 | 4 |
| | 9 | PASACO | 1 | 1 | 0 | 2 | 2 | 0 | 0 | 0 | 0 | 0 | 0 | 0 | 0 | 0 | 0 | 2 |
| | 10 | SANTA CATARINA MITA | 0 | 1 | 0 | 1 | 1 | 0 | 0 | 0 | 0 | 0 | 0 | 0 | 0 | 0 | 0 | 1 |
| | 11 | YUPILTEPEQUE | 1 | 0 | 0 | 1 | 1 | 0 | 0 | 0 | 0 | 0 | 0 | 0 | 0 | 0 | 0 | 1 |
| | 12 | ZAPOTITLÁN | 0 | 1 | 0 | 1 | 1 | 0 | 0 | 0 | 0 | 0 | 0 | 0 | 0 | 0 | 0 | 1 |

REGISTRO CENTRAL DE LAS PERSONAS
SEGUIMIENTO TEMÁTICO INSTITUCIONAL 2021
INSCRIPCIONES EXTEMPORÁNEAS DE NACIMIENTO REALIZADAS
MES REPORTADO: JULIO

| D | M | Departamento / municipio | Sexo | | | | Población beneficiada | | | | | | | | | | | |
|----|----|---------------------------|------------|------------|-------------|------------|-----------------------|-----------|-----------|-----------|-----------|-----------|-----------|--------------|--------------|-------------|----------|---------------------|
| | | | Mujeres | Hombres | No definido | Total | Niñez | | | | | | Juventud | Adultos | Tercera Edad | No definido | Total | |
| | | | | | | | 0 | 1 | 2 | 3 | 4 | 5 | 6 - 13 | 14 a 30 años | 31 a 60 años | | | 61 años en adelante |
| 12 | | PETEN | 151 | 160 | 0 | 311 | 163 | 53 | 12 | 18 | 13 | 16 | 12 | 16 | 5 | 3 | 0 | 311 |
| | 1 | DOLORES | 11 | 7 | 0 | 18 | 8 | 5 | 2 | 1 | 1 | 1 | 0 | 0 | 0 | 0 | 0 | 18 |
| | 2 | EL CHAL | 0 | 2 | 0 | 2 | 0 | 2 | 0 | 0 | 0 | 0 | 0 | 0 | 0 | 0 | 0 | 2 |
| | 3 | FLORES | 10 | 2 | 0 | 12 | 6 | 3 | 3 | 0 | 0 | 0 | 0 | 0 | 0 | 0 | 0 | 12 |
| | 4 | LA LIBERTAD | 31 | 41 | 0 | 72 | 35 | 8 | 3 | 8 | 3 | 3 | 4 | 2 | 4 | 2 | 0 | 72 |
| | 5 | LAS CRUCES | 11 | 8 | 0 | 19 | 11 | 0 | 0 | 2 | 0 | 3 | 2 | 0 | 1 | 0 | 0 | 19 |
| | 6 | MELCHOR DE MENCOS | 5 | 6 | 0 | 11 | 9 | 1 | 0 | 1 | 0 | 0 | 0 | 0 | 0 | 0 | 0 | 11 |
| | 7 | POPTÚN | 7 | 11 | 0 | 18 | 16 | 1 | 1 | 0 | 0 | 0 | 0 | 0 | 0 | 0 | 0 | 18 |
| | 8 | SAN ANDRÉS | 6 | 3 | 0 | 9 | 3 | 3 | 1 | 0 | 1 | 1 | 0 | 0 | 0 | 0 | 0 | 9 |
| | 9 | SAN BENITO | 2 | 4 | 0 | 6 | 3 | 2 | 0 | 0 | 0 | 0 | 0 | 1 | 0 | 0 | 0 | 6 |
| | 10 | SAN FRANCISCO | 3 | 1 | 0 | 4 | 3 | 0 | 0 | 1 | 0 | 0 | 0 | 0 | 0 | 0 | 0 | 4 |
| | 11 | SAN JOSÉ | 0 | 1 | 0 | 1 | 1 | 0 | 0 | 0 | 0 | 0 | 0 | 0 | 0 | 0 | 0 | 1 |
| | 12 | SAN LUIS | 13 | 19 | 0 | 32 | 22 | 6 | 0 | 0 | 2 | 0 | 2 | 0 | 0 | 0 | 0 | 32 |
| | 13 | SANTA ANA | 4 | 3 | 0 | 7 | 2 | 3 | 1 | 1 | 0 | 0 | 0 | 0 | 0 | 0 | 0 | 7 |
| | 14 | SAYAXCHE | 48 | 52 | 0 | 100 | 44 | 19 | 1 | 4 | 6 | 8 | 4 | 13 | 0 | 1 | 0 | 100 |
| 13 | | QUETZALTENANGO | 120 | 110 | 0 | 230 | 149 | 42 | 7 | 5 | 1 | 4 | 9 | 1 | 7 | 5 | 0 | 230 |
| | 1 | ALMOLONGA | 1 | 3 | 0 | 4 | 3 | 1 | 0 | 0 | 0 | 0 | 0 | 0 | 0 | 0 | 0 | 4 |
| | 2 | CABRICÁN | 1 | 1 | 0 | 2 | 2 | 0 | 0 | 0 | 0 | 0 | 0 | 0 | 0 | 0 | 0 | 2 |
| | 3 | CAJOLÁ | 1 | 0 | 0 | 1 | 1 | 0 | 0 | 0 | 0 | 0 | 0 | 0 | 0 | 0 | 0 | 1 |
| | 4 | CANTEL | 4 | 5 | 0 | 9 | 6 | 2 | 0 | 0 | 0 | 0 | 0 | 0 | 1 | 0 | 0 | 9 |
| | 5 | COATEPEQUE | 34 | 31 | 0 | 65 | 47 | 12 | 1 | 1 | 1 | 1 | 2 | 0 | 0 | 0 | 0 | 65 |
| | 6 | COLOMBA | 5 | 9 | 0 | 14 | 7 | 4 | 1 | 1 | 0 | 0 | 1 | 0 | 0 | 0 | 0 | 14 |
| | 7 | EL PALMAR | 3 | 2 | 0 | 5 | 4 | 0 | 0 | 0 | 0 | 1 | 0 | 0 | 0 | 0 | 0 | 5 |
| | 8 | FLORES COSTA CUCA | 0 | 4 | 0 | 4 | 0 | 1 | 0 | 0 | 0 | 0 | 0 | 0 | 3 | 0 | 0 | 4 |
| | 9 | GÉNOVA | 3 | 2 | 0 | 5 | 4 | 0 | 0 | 0 | 0 | 1 | 0 | 0 | 0 | 0 | 0 | 5 |
| | 10 | HUITÁN | 2 | 3 | 0 | 5 | 3 | 1 | 0 | 0 | 0 | 0 | 1 | 0 | 0 | 0 | 0 | 5 |
| | 11 | LA ESPERANZA | 0 | 2 | 0 | 2 | 1 | 1 | 0 | 0 | 0 | 0 | 0 | 0 | 0 | 0 | 0 | 2 |
| | 12 | OLINTEPEQUE | 3 | 3 | 0 | 6 | 5 | 1 | 0 | 0 | 0 | 0 | 0 | 0 | 0 | 0 | 0 | 6 |
| | 13 | OSTUNCALCO | 1 | 0 | 0 | 1 | 1 | 0 | 0 | 0 | 0 | 0 | 0 | 0 | 0 | 0 | 0 | 1 |
| | 14 | PALESTINA DE LOS ALTOS | 0 | 3 | 0 | 3 | 3 | 0 | 0 | 0 | 0 | 0 | 0 | 0 | 0 | 0 | 0 | 3 |
| | 15 | QUETZALTENANGO | 43 | 24 | 0 | 67 | 35 | 17 | 4 | 3 | 0 | 1 | 5 | 0 | 1 | 1 | 0 | 67 |
| | 16 | SALCAJÁ | 2 | 1 | 0 | 3 | 2 | 1 | 0 | 0 | 0 | 0 | 0 | 0 | 0 | 0 | 0 | 3 |
| | 17 | SAN CARLOS SIJA | 2 | 2 | 0 | 4 | 4 | 0 | 0 | 0 | 0 | 0 | 0 | 0 | 0 | 0 | 0 | 4 |
| | 18 | SAN FRANCISCO LA UNIÓN | 2 | 2 | 0 | 4 | 4 | 0 | 0 | 0 | 0 | 0 | 0 | 0 | 0 | 0 | 0 | 4 |
| | 19 | SAN MARTÍN SACATEPÉQUEZ | 8 | 6 | 0 | 14 | 13 | 0 | 1 | 0 | 0 | 0 | 0 | 0 | 0 | 0 | 0 | 14 |
| | 20 | SAN MATEO | 0 | 1 | 0 | 1 | 1 | 0 | 0 | 0 | 0 | 0 | 0 | 0 | 0 | 0 | 0 | 1 |
| | 21 | SAN MIGUEL SIGÜILÁ | 0 | 1 | 0 | 1 | 1 | 0 | 0 | 0 | 0 | 0 | 0 | 0 | 0 | 0 | 0 | 1 |
| | 22 | SIBILIA | 0 | 1 | 0 | 1 | 1 | 0 | 0 | 0 | 0 | 0 | 0 | 0 | 0 | 0 | 0 | 1 |
| | 23 | ZUNIL | 5 | 4 | 0 | 9 | 1 | 1 | 0 | 0 | 0 | 0 | 0 | 1 | 3 | 3 | 0 | 9 |
| 14 | | QUICHE | 391 | 322 | 0 | 713 | 545 | 97 | 19 | 19 | 10 | 6 | 10 | 2 | 0 | 5 | 0 | 713 |
| | 1 | CANILLA | 4 | 2 | 0 | 6 | 4 | 0 | 0 | 0 | 0 | 0 | 1 | 0 | 1 | 0 | 0 | 6 |
| | 2 | CHAJUL | 5 | 8 | 0 | 13 | 8 | 2 | 0 | 0 | 1 | 0 | 1 | 1 | 0 | 0 | 0 | 13 |
| | 3 | CHICAMÁN | 19 | 18 | 0 | 37 | 29 | 4 | 2 | 1 | 0 | 1 | 0 | 0 | 0 | 0 | 0 | 37 |
| | 4 | CHICHÉ | 3 | 4 | 0 | 7 | 6 | 1 | 0 | 0 | 0 | 0 | 0 | 0 | 0 | 0 | 0 | 7 |
| | 5 | CHICHICASTENANGO | 75 | 57 | 0 | 132 | 108 | 19 | 1 | 3 | 1 | 0 | 0 | 0 | 0 | 0 | 0 | 132 |
| | 6 | CHINIQUE | 3 | 1 | 0 | 4 | 1 | 3 | 0 | 0 | 0 | 0 | 0 | 0 | 0 | 0 | 0 | 4 |
| | 7 | CUNÉN | 8 | 13 | 0 | 21 | 16 | 4 | 1 | 0 | 0 | 0 | 0 | 0 | 0 | 0 | 0 | 21 |
| | 8 | IXCÁN | 60 | 48 | 0 | 108 | 74 | 15 | 3 | 5 | 5 | 2 | 3 | 1 | 0 | 0 | 0 | 108 |
| | 9 | JOYABAJ | 21 | 27 | 0 | 48 | 43 | 3 | 2 | 0 | 0 | 0 | 0 | 0 | 0 | 0 | 0 | 48 |
| | 10 | NEBAJ | 25 | 16 | 0 | 41 | 41 | 0 | 0 | 0 | 0 | 0 | 0 | 0 | 0 | 0 | 0 | 41 |
| | 11 | PACHALUM | 1 | 2 | 0 | 3 | 2 | 0 | 1 | 0 | 0 | 0 | 0 | 0 | 0 | 0 | 0 | 3 |
| | 12 | PATZITE | 8 | 5 | 0 | 13 | 10 | 2 | 1 | 0 | 0 | 0 | 0 | 0 | 0 | 0 | 0 | 13 |
| | 13 | SACAPULAS | 21 | 15 | 0 | 36 | 23 | 8 | 2 | 0 | 0 | 1 | 0 | 0 | 0 | 2 | 0 | 36 |
| | 14 | SAN ANDRÉS SAJUCABAJÁ | 4 | 7 | 0 | 11 | 7 | 1 | 0 | 1 | 0 | 0 | 1 | 0 | 0 | 1 | 0 | 11 |
| | 15 | SAN ANTONIO ILOTENANGO | 15 | 5 | 0 | 20 | 13 | 4 | 1 | 0 | 0 | 1 | 1 | 0 | 0 | 0 | 0 | 20 |
| | 16 | SAN BARTOLOMÉ JOCOTENANGO | 11 | 6 | 0 | 17 | 8 | 4 | 1 | 1 | 1 | 1 | 1 | 0 | 0 | 0 | 0 | 17 |
| | 17 | SAN JUAN COTZAL | 20 | 12 | 0 | 32 | 28 | 4 | 0 | 0 | 0 | 0 | 0 | 0 | 0 | 0 | 0 | 32 |
| | 18 | SAN PEDRO JOCOPILAS | 24 | 16 | 0 | 40 | 27 | 10 | 1 | 1 | 0 | 0 | 1 | 0 | 0 | 0 | 0 | 40 |
| | 19 | SANTA CRUZ DEL QUICHÉ | 17 | 13 | 0 | 30 | 21 | 5 | 1 | 2 | 0 | 0 | 1 | 0 | 0 | 0 | 0 | 30 |
| | 20 | USPANTÁN | 34 | 39 | 0 | 73 | 59 | 6 | 2 | 3 | 2 | 0 | 0 | 0 | 0 | 1 | 0 | 73 |
| | 21 | ZACUALPA | 13 | 8 | 0 | 21 | 17 | 2 | 0 | 2 | 0 | 0 | 0 | 0 | 0 | 0 | 0 | 21 |
| 15 | | RETALHULEU | 56 | 38 | 0 | 94 | 63 | 16 | 2 | 4 | 1 | 0 | 3 | 2 | 0 | 0 | 0 | 94 |
| | 1 | CHAMPERICO | 6 | 5 | 0 | 11 | 6 | 1 | 0 | 0 | 0 | 0 | 2 | 0 | 2 | 0 | 0 | 11 |
| | 2 | EL ASINTAL | 2 | 1 | 0 | 3 | 1 | 2 | 0 | 0 | 0 | 0 | 0 | 0 | 0 | 0 | 0 | 3 |
| | 3 | NUEVO SAN CARLOS | 6 | 2 | 0 | 8 | 5 | 1 | 0 | 1 | 0 | 0 | 0 | 1 | 0 | 0 | 0 | 8 |
| | 4 | RETALHULEU | 20 | 13 | 0 | 33 | 22 | 5 | 0 | 2 | 1 | 0 | 1 | 2 | 0 | 0 | 0 | 33 |
| | 5 | SAN ANDRÉS VILLA SECA | 12 | 10 | 0 | 22 | 15 | 5 | 1 | 1 | 0 | 0 | 0 | 0 | 0 | 0 | 0 | 22 |
| | 6 | SAN FELIPE RETALHULEU | 3 | 2 | 0 | 5 | 4 | 0 | 1 | 0 | 0 | 0 | 0 | 0 | 0 | 0 | 0 | 5 |
| | 7 | SAN MARTÍN ZAPOTITLÁN | 2 | 1 | 0 | 3 | 3 | 0 | 0 | 0 | 0 | 0 | 0 | 0 | 0 | 0 | 0 | 3 |
| | 8 | SAN SEBASTIÁN | 3 | 4 | 0 | 7 | 5 | 2 | 0 | 0 | 0 | 0 | 0 | 0 | 0 | 0 | 0 | 7 |
| | 9 | SANTA CRUZ MULUÁ | 2 | 0 | 0 | 2 | 2 | 0 | 0 | 0 | 0 | 0 | 0 | 0 | 0 | 0 | 0 | 2 |






REGISTRO CENTRAL DE LAS PERSONAS
SEGUIMIENTO TEMÁTICO INSTITUCIONAL 2021
INSCRIPCIONES EXTEMPORÁNEAS DE NACIMIENTO REALIZADAS
MES REPORTADO: JULIO

| D | M | Departamento / municipio | Sexo | | | | Población beneficiada | | | | | | | | | | | Total |
|----|---|-----------------------------|------------|------------|-------------|------------|-----------------------|------------|-----------|-----------|-----------|-----------|--------------------------|-------------------------|-------------------------------------|-------------|----------|------------|
| | | | Mujeres | Hombres | No definido | Total | Niñez | | | | | | Juventud 14 a 30 años | Adultos 31 a 60 años | Tercera Edad 61 años en adelante | No definido | | |
| | | | | | | | 0 | 1 | 2 | 3 | 4 | 5 | | | | | 6 - 13 | |
| 16 | | SACATEPEQUEZ | 45 | 47 | 0 | 92 | 64 | 18 | 4 | 0 | 3 | 0 | 2 | 0 | 1 | 0 | 0 | 92 |
| 1 | | ANTIGUA GUATEMALA | 12 | 11 | 0 | 23 | 12 | 9 | 1 | 0 | 0 | 0 | 0 | 0 | 1 | 0 | 0 | 23 |
| 2 | | CIUDAD VIEJA | 2 | 2 | 0 | 4 | 4 | 0 | 0 | 0 | 0 | 0 | 0 | 0 | 0 | 0 | 0 | 4 |
| 3 | | JOCOTENANGO | 2 | 3 | 0 | 5 | 5 | 0 | 0 | 0 | 0 | 0 | 0 | 0 | 0 | 0 | 0 | 5 |
| 4 | | MAGDALENA MILPAS ALTAS | 3 | 4 | 0 | 7 | 6 | 1 | 0 | 0 | 0 | 0 | 0 | 0 | 0 | 0 | 0 | 7 |
| 5 | | PASTORES | 1 | 3 | 0 | 4 | 3 | 1 | 0 | 0 | 0 | 0 | 0 | 0 | 0 | 0 | 0 | 4 |
| 6 | | SAN ANTONIO AGUAS CALIENTES | 1 | 1 | 0 | 2 | 1 | 1 | 0 | 0 | 0 | 0 | 0 | 0 | 0 | 0 | 0 | 2 |
| 7 | | SAN BARTOLOMÉ MILPAS ALTAS | 3 | 0 | 0 | 3 | 3 | 0 | 0 | 0 | 0 | 0 | 0 | 0 | 0 | 0 | 0 | 3 |
| 8 | | SAN JUAN ALOTENANGO | 2 | 5 | 0 | 7 | 4 | 1 | 1 | 0 | 0 | 0 | 1 | 0 | 0 | 0 | 0 | 7 |
| 9 | | SAN LUCAS SACATEPEQUEZ | 4 | 3 | 0 | 7 | 5 | 1 | 0 | 0 | 1 | 0 | 0 | 0 | 0 | 0 | 0 | 7 |
| 10 | | SAN MIGUEL DUEÑAS | 1 | 0 | 0 | 1 | 1 | 0 | 0 | 0 | 0 | 0 | 0 | 0 | 0 | 0 | 0 | 1 |
| 11 | | SANTA LUCÍA MILPAS ALTAS | 2 | 3 | 0 | 5 | 5 | 0 | 0 | 0 | 0 | 0 | 0 | 0 | 0 | 0 | 0 | 5 |
| 12 | | SANTA MARÍA DE JESÚS | 7 | 3 | 0 | 10 | 8 | 2 | 0 | 0 | 0 | 0 | 0 | 0 | 0 | 0 | 0 | 10 |
| 13 | | SANTIAGO SACATEPEQUEZ | 3 | 7 | 0 | 10 | 4 | 2 | 2 | 0 | 1 | 0 | 1 | 0 | 0 | 0 | 0 | 10 |
| 14 | | SANTO DOMINGO XENACÓJ | 1 | 2 | 0 | 3 | 2 | 0 | 0 | 0 | 1 | 0 | 0 | 0 | 0 | 0 | 0 | 3 |
| 15 | | SUMPANGO | 1 | 0 | 0 | 1 | 1 | 0 | 0 | 0 | 0 | 0 | 0 | 0 | 0 | 0 | 0 | 1 |
| 17 | | SAN MARCOS | 386 | 372 | 0 | 758 | 411 | 119 | 45 | 35 | 23 | 26 | 32 | 58 | 3 | 6 | 0 | 758 |
| 1 | | AYUTLA | 2 | 1 | 0 | 3 | 3 | 0 | 0 | 0 | 0 | 0 | 0 | 0 | 0 | 0 | 0 | 3 |
| 2 | | CATARINA | 7 | 8 | 0 | 15 | 7 | 3 | 2 | 0 | 1 | 1 | 1 | 0 | 0 | 0 | 0 | 15 |
| 3 | | COMITANCILLO | 13 | 12 | 0 | 25 | 21 | 3 | 1 | 0 | 0 | 0 | 0 | 0 | 0 | 0 | 0 | 25 |
| 4 | | CONCEPCIÓN TUTUAPA | 99 | 91 | 0 | 190 | 95 | 41 | 11 | 15 | 6 | 7 | 11 | 3 | 0 | 1 | 0 | 190 |
| 5 | | EL QUETZAL | 2 | 1 | 0 | 3 | 0 | 3 | 0 | 0 | 0 | 0 | 0 | 0 | 0 | 0 | 0 | 3 |
| 6 | | EL TUMBADOR | 2 | 2 | 0 | 4 | 2 | 2 | 0 | 0 | 0 | 0 | 0 | 0 | 0 | 0 | 0 | 4 |
| 7 | | ESQUIPULAS PALO GORDO | 2 | 0 | 0 | 2 | 2 | 0 | 0 | 0 | 0 | 0 | 0 | 0 | 0 | 0 | 0 | 2 |
| 8 | | IXCHIGUÁN | 0 | 5 | 0 | 5 | 4 | 0 | 0 | 1 | 0 | 0 | 0 | 0 | 0 | 0 | 0 | 5 |
| 9 | | LA BLANCA | 5 | 4 | 0 | 9 | 8 | 1 | 0 | 0 | 0 | 0 | 0 | 0 | 0 | 0 | 0 | 9 |
| 10 | | LA REFORMA | 2 | 5 | 0 | 7 | 4 | 2 | 1 | 0 | 0 | 0 | 0 | 0 | 0 | 0 | 0 | 7 |
| 11 | | MALACATÁN | 48 | 51 | 0 | 99 | 58 | 15 | 6 | 4 | 5 | 4 | 6 | 0 | 0 | 1 | 0 | 99 |
| 12 | | NUEVO PROGRESO | 4 | 0 | 0 | 4 | 3 | 0 | 0 | 0 | 0 | 1 | 0 | 0 | 0 | 0 | 0 | 4 |
| 13 | | OCOS | 2 | 1 | 0 | 3 | 2 | 0 | 0 | 1 | 0 | 0 | 0 | 0 | 0 | 0 | 0 | 3 |
| 14 | | PAJAPITA | 6 | 3 | 0 | 9 | 6 | 1 | 1 | 0 | 0 | 1 | 0 | 0 | 0 | 0 | 0 | 9 |
| 15 | | RÍO BLANCO | 1 | 0 | 0 | 1 | 0 | 0 | 1 | 0 | 0 | 0 | 0 | 0 | 0 | 0 | 0 | 1 |
| 16 | | SAN ANTONIO SACATEPEQUEZ | 1 | 1 | 0 | 2 | 2 | 0 | 0 | 0 | 0 | 0 | 0 | 0 | 0 | 0 | 0 | 2 |
| 17 | | SAN CRISTÓBAL CUCHO | 3 | 2 | 0 | 5 | 4 | 1 | 0 | 0 | 0 | 0 | 0 | 0 | 0 | 0 | 0 | 5 |
| 18 | | SAN JOSÉ EL RODEO | 3 | 4 | 0 | 7 | 4 | 2 | 1 | 0 | 0 | 0 | 0 | 0 | 0 | 0 | 0 | 7 |
| 19 | | SAN JOSÉ OJETENAM | 14 | 11 | 0 | 25 | 21 | 2 | 1 | 0 | 0 | 1 | 0 | 0 | 0 | 0 | 0 | 25 |
| 20 | | SAN LORENZO | 2 | 1 | 0 | 3 | 3 | 0 | 0 | 0 | 0 | 0 | 0 | 0 | 0 | 0 | 0 | 3 |
| 21 | | SAN MARCOS | 5 | 7 | 0 | 12 | 8 | 2 | 0 | 0 | 2 | 0 | 0 | 0 | 0 | 0 | 0 | 12 |
| 22 | | SAN MIGUEL IXTAHUACÁN | 27 | 19 | 0 | 46 | 30 | 3 | 2 | 2 | 1 | 1 | 3 | 2 | 0 | 2 | 0 | 46 |
| 23 | | SAN PABLO | 8 | 17 | 0 | 25 | 20 | 2 | 3 | 0 | 0 | 0 | 0 | 0 | 0 | 0 | 0 | 25 |
| 24 | | SAN PEDRO SACATEPEQUEZ | 6 | 9 | 0 | 15 | 11 | 3 | 0 | 1 | 0 | 0 | 0 | 0 | 0 | 0 | 0 | 15 |
| 25 | | SAN RAFAEL PIE DE LA CUESTA | 4 | 4 | 0 | 8 | 2 | 0 | 0 | 3 | 2 | 0 | 1 | 0 | 0 | 0 | 0 | 8 |
| 26 | | SIBINAL | 9 | 7 | 0 | 16 | 9 | 5 | 1 | 0 | 0 | 0 | 1 | 0 | 0 | 0 | 0 | 16 |
| 27 | | SIPACAPA | 2 | 3 | 0 | 5 | 5 | 0 | 0 | 0 | 0 | 0 | 0 | 0 | 0 | 0 | 0 | 5 |
| 28 | | TACANÁ | 60 | 70 | 0 | 130 | 30 | 21 | 7 | 6 | 4 | 6 | 3 | 52 | 1 | 0 | 0 | 130 |
| 29 | | TAJUMULCO | 32 | 24 | 0 | 56 | 32 | 3 | 7 | 2 | 2 | 3 | 4 | 1 | 1 | 1 | 0 | 56 |
| 30 | | TEJUTLA | 15 | 9 | 0 | 24 | 15 | 4 | 0 | 0 | 0 | 1 | 2 | 0 | 1 | 1 | 0 | 24 |
| 18 | | SANTA ROSA | 30 | 28 | 0 | 58 | 38 | 9 | 2 | 2 | 1 | 2 | 3 | 0 | 0 | 1 | 0 | 58 |
| 1 | | BARBERENA | 2 | 3 | 0 | 5 | 3 | 1 | 0 | 0 | 0 | 0 | 1 | 0 | 0 | 0 | 0 | 5 |
| 2 | | CASILLAS | 0 | 1 | 0 | 1 | 1 | 0 | 0 | 0 | 0 | 0 | 0 | 0 | 0 | 0 | 0 | 1 |
| 3 | | CHIQUIMULILLA | 8 | 6 | 0 | 14 | 5 | 2 | 1 | 2 | 1 | 1 | 2 | 0 | 0 | 0 | 0 | 14 |
| 4 | | CUILAPA | 1 | 3 | 0 | 4 | 4 | 0 | 0 | 0 | 0 | 0 | 0 | 0 | 0 | 0 | 0 | 4 |
| 5 | | GUAZACAPÁN | 1 | 0 | 0 | 1 | 0 | 1 | 0 | 0 | 0 | 0 | 0 | 0 | 0 | 0 | 0 | 1 |
| 6 | | NUEVA SANTA ROSA | 0 | 1 | 0 | 1 | 1 | 0 | 0 | 0 | 0 | 0 | 0 | 0 | 0 | 0 | 0 | 1 |
| 7 | | ORATORIO | 2 | 2 | 0 | 4 | 4 | 0 | 0 | 0 | 0 | 0 | 0 | 0 | 0 | 0 | 0 | 4 |
| 8 | | PUEBLO NUEVO VIÑAS | 3 | 1 | 0 | 4 | 3 | 0 | 0 | 0 | 0 | 0 | 0 | 0 | 1 | 0 | 0 | 4 |
| 9 | | SAN JUAN TECUACO | 1 | 0 | 0 | 1 | 0 | 1 | 0 | 0 | 0 | 0 | 0 | 0 | 0 | 0 | 0 | 1 |
| 10 | | SAN RAFAEL LAS FLORES | 1 | 1 | 0 | 2 | 1 | 1 | 0 | 0 | 0 | 0 | 0 | 0 | 0 | 0 | 0 | 2 |
| 11 | | SANTA CRUZ NARANJO | 3 | 0 | 0 | 3 | 3 | 0 | 0 | 0 | 0 | 0 | 0 | 0 | 0 | 0 | 0 | 3 |
| 12 | | SANTA MARÍA IXHUATÁN | 1 | 3 | 0 | 4 | 2 | 0 | 1 | 0 | 0 | 1 | 0 | 0 | 0 | 0 | 0 | 4 |
| 13 | | SANTA ROSA DE LIMA | 2 | 1 | 0 | 3 | 3 | 0 | 0 | 0 | 0 | 0 | 0 | 0 | 0 | 0 | 0 | 3 |
| 14 | | TAXISCO | 5 | 6 | 0 | 11 | 8 | 3 | 0 | 0 | 0 | 0 | 0 | 0 | 0 | 0 | 0 | 11 |
| 19 | | SOLOLÁ | 61 | 77 | 0 | 138 | 115 | 15 | 3 | 1 | 1 | 2 | 1 | 0 | 0 | 0 | 0 | 138 |
| 1 | | NAHUALÁ | 8 | 12 | 0 | 20 | 16 | 1 | 1 | 0 | 0 | 1 | 1 | 0 | 0 | 0 | 0 | 20 |
| 2 | | PANAJACHEL | 1 | 4 | 0 | 5 | 4 | 0 | 1 | 0 | 0 | 0 | 0 | 0 | 0 | 0 | 0 | 5 |
| 3 | | SAN ANDRÉS SEMETABAJ | 2 | 0 | 0 | 2 | 2 | 0 | 0 | 0 | 0 | 0 | 0 | 0 | 0 | 0 | 0 | 2 |
| 4 | | SAN ANTONIO PALOPO | 1 | 1 | 0 | 2 | 2 | 0 | 0 | 0 | 0 | 0 | 0 | 0 | 0 | 0 | 0 | 2 |
| 5 | | SAN JOSÉ CHACAYÁ | 2 | 0 | 0 | 2 | 1 | 1 | 0 | 0 | 0 | 0 | 0 | 0 | 0 | 0 | 0 | 2 |
| 6 | | SAN JUAN LA LAGUNA | 2 | 2 | 0 | 4 | 4 | 0 | 0 | 0 | 0 | 0 | 0 | 0 | 0 | 0 | 0 | 4 |
| 7 | | SAN LUCAS TOLIMÁN | 5 | 5 | 0 | 10 | 10 | 0 | 0 | 0 | 0 | 0 | 0 | 0 | 0 | 0 | 0 | 10 |
| 8 | | SAN PABLO LA LAGUNA | 2 | 4 | 0 | 6 | 5 | 1 | 0 | 0 | 0 | 0 | 0 | 0 | 0 | 0 | 0 | 6 |
| 9 | | SAN PEDRO LA LAGUNA | 1 | 1 | 0 | 2 | 2 | 0 | 0 | 0 | 0 | 0 | 0 | 0 | 0 | 0 | 0 | 2 |
| 10 | | SANTA CATARINA IXTAHUACÁN | 7 | 8 | 0 | 15 | 12 | 3 | 0 | 0 | 0 | 0 | 0 | 0 | 0 | 0 | 0 | 15 |
| 11 | | SANTA CATARINA PALOPO | 3 | 0 | 0 | 3 | 3 | 0 | 0 | 0 | 0 | 0 | 0 | 0 | 0 | 0 | 0 | 3 |
| 12 | | SANTA CLARA LA LAGUNA | 1 | 0 | 0 | 1 | 1 | 0 | 0 | 0 | 0 | 0 | 0 | 0 | 0 | 0 | 0 | 1 |
| 13 | | SANTA LUCÍA UTATLÁN | 0 | 4 | 0 | 4 | 3 | 1 | 0 | 0 | 0 | 0 | 0 | 0 | 0 | 0 | 0 | 4 |
| 14 | | SANTA MARÍA VISITACIÓN | 0 | 1 | 0 | 1 | 1 | 0 | 0 | 0 | 0 | 0 | 0 | 0 | 0 | 0 | 0 | 1 |
| 15 | | SANTIAGO ATITLÁN | 3 | 7 | 0 | 10 | 7 | 2 | 0 | 0 | 0 | 1 | 0 | 0 | 0 | 0 | 0 | 10 |
| 16 | | SOLOLÁ | 23 | 28 | 0 | 51 | 42 | 6 | 1 | 1 | 1 | 0 | 0 | 0 | 0 | 0 | 0 | 51 |



REGISTRO CENTRAL DE LAS PERSONAS
SEGUIMIENTO TEMÁTICO INSTITUCIONAL 2021
INSCRIPCIONES EXTEMPORÁNEAS DE NACIMIENTO REALIZADAS
MES REPORTADO: JULIO

| D | M | Departamento / municipio | Sexo | | | | Población beneficiada | | | | | | | | | | | |
|----|----|-----------------------------|------------|------------|-------------|------------|-----------------------|-----------|-----------|-----------|-----------|----------|--------------------------|-------------------------|-------------------------------------|-------------|----------|------------|
| | | | Mujeres | Hombres | No definido | Total | Niñez | | | | | | Juventud 14 a 30 años | Adultos 31 a 60 años | Tercera Edad 61 años en adelante | No definido | Total | |
| | | | | | | | 0 | 1 | 2 | 3 | 4 | 5 | | | | | | 6 - 13 |
| 20 | | SUCHITEPEQUEZ | 135 | 131 | 0 | 266 | 186 | 46 | 6 | 6 | 7 | 3 | 6 | 2 | 1 | 3 | 0 | 266 |
| | 1 | CHICACAO | 16 | 22 | 0 | 38 | 28 | 6 | 1 | 0 | 1 | 0 | 0 | 0 | 1 | 1 | 0 | 38 |
| | 2 | CUYOTENANGO | 9 | 8 | 0 | 17 | 15 | 2 | 0 | 0 | 0 | 0 | 0 | 0 | 0 | 0 | 0 | 17 |
| | 3 | MAZATENANGO | 28 | 18 | 0 | 46 | 31 | 9 | 1 | 0 | 3 | 0 | 2 | 0 | 0 | 0 | 0 | 46 |
| | 4 | PATULUL | 13 | 12 | 0 | 25 | 17 | 4 | 0 | 1 | 0 | 0 | 3 | 0 | 0 | 0 | 0 | 25 |
| | 5 | PUEBLO NUEVO | 2 | 3 | 0 | 5 | 2 | 3 | 0 | 0 | 0 | 0 | 0 | 0 | 0 | 0 | 0 | 5 |
| | 6 | RÍO BRAVO | 6 | 6 | 0 | 12 | 11 | 0 | 0 | 0 | 0 | 1 | 0 | 0 | 0 | 0 | 0 | 12 |
| | 7 | SAMAYAC | 4 | 2 | 0 | 6 | 4 | 2 | 0 | 0 | 0 | 0 | 0 | 0 | 0 | 0 | 0 | 6 |
| | 8 | SAN ANTONIO SUCHITEPEQUEZ | 10 | 21 | 0 | 31 | 24 | 2 | 2 | 0 | 2 | 0 | 1 | 0 | 0 | 0 | 0 | 31 |
| | 9 | SAN BERNARDINO | 1 | 3 | 0 | 4 | 4 | 0 | 0 | 0 | 0 | 0 | 0 | 0 | 0 | 0 | 0 | 4 |
| | 10 | SAN FRANCISCO ZAPOTITLÁN | 4 | 2 | 0 | 6 | 3 | 1 | 1 | 0 | 0 | 1 | 0 | 0 | 0 | 0 | 0 | 6 |
| | 11 | SAN JOSÉ EL ÍDOLO | 1 | 2 | 0 | 3 | 2 | 1 | 0 | 0 | 0 | 0 | 0 | 0 | 0 | 0 | 0 | 3 |
| | 12 | SAN JOSÉ LA MÁQUINA | 17 | 11 | 0 | 28 | 16 | 4 | 0 | 4 | 1 | 1 | 0 | 0 | 2 | 0 | 0 | 28 |
| | 13 | SAN JUAN BAUTISTA | 1 | 2 | 0 | 3 | 2 | 1 | 0 | 0 | 0 | 0 | 0 | 0 | 0 | 0 | 0 | 3 |
| | 14 | SAN LORENZO | 1 | 3 | 0 | 4 | 4 | 0 | 0 | 0 | 0 | 0 | 0 | 0 | 0 | 0 | 0 | 4 |
| | 15 | SAN MIGUEL PANÁN | 2 | 2 | 0 | 4 | 3 | 1 | 0 | 0 | 0 | 0 | 0 | 0 | 0 | 0 | 0 | 4 |
| | 16 | SAN PABLO JOCOPILAS | 7 | 8 | 0 | 15 | 8 | 5 | 0 | 0 | 0 | 0 | 2 | 0 | 0 | 0 | 0 | 15 |
| | 17 | SANTA BÁRBARA | 6 | 5 | 0 | 11 | 7 | 3 | 0 | 1 | 0 | 0 | 0 | 0 | 0 | 0 | 0 | 11 |
| | 18 | SANTO DOMINGO SUCHITEPEQUEZ | 3 | 1 | 0 | 4 | 3 | 1 | 0 | 0 | 0 | 0 | 0 | 0 | 0 | 0 | 0 | 4 |
| | 19 | SANTO TOMAS LA UNIÓN | 2 | 0 | 0 | 2 | 0 | 1 | 1 | 0 | 0 | 0 | 0 | 0 | 0 | 0 | 0 | 2 |
| | 20 | ZUNILITO | 2 | 0 | 0 | 2 | 2 | 0 | 0 | 0 | 0 | 0 | 0 | 0 | 0 | 0 | 0 | 2 |
| 21 | | TONICAPÁN | 150 | 148 | 0 | 298 | 182 | 49 | 15 | 14 | 10 | 5 | 12 | 8 | 1 | 2 | 0 | 298 |
| | 1 | MOMOSTENANGO | 44 | 34 | 0 | 78 | 61 | 10 | 3 | 3 | 1 | 0 | 0 | 0 | 0 | 0 | 0 | 78 |
| | 2 | SAN ANDRÉS XECUL | 1 | 1 | 0 | 2 | 1 | 1 | 0 | 0 | 0 | 0 | 0 | 0 | 0 | 0 | 0 | 2 |
| | 3 | SAN BARTOLO | 3 | 1 | 0 | 4 | 3 | 0 | 1 | 0 | 0 | 0 | 0 | 0 | 0 | 0 | 0 | 4 |
| | 4 | SAN CRISTÓBAL TONICAPÁN | 6 | 7 | 0 | 13 | 7 | 4 | 0 | 0 | 1 | 0 | 0 | 0 | 1 | 0 | 0 | 13 |
| | 5 | SAN FRANCISCO EL ALTO | 10 | 8 | 0 | 18 | 15 | 3 | 0 | 0 | 0 | 0 | 0 | 0 | 0 | 0 | 0 | 18 |
| | 6 | SANTA LUCÍA LA REFORMA | 9 | 12 | 0 | 21 | 10 | 7 | 0 | 2 | 1 | 1 | 0 | 0 | 0 | 0 | 0 | 21 |
| | 7 | SANTA MARÍA CHIQUIMULA | 46 | 56 | 0 | 102 | 35 | 17 | 11 | 7 | 6 | 4 | 12 | 8 | 1 | 1 | 0 | 102 |
| | 8 | TONICAPÁN | 31 | 29 | 0 | 60 | 50 | 7 | 0 | 2 | 1 | 0 | 0 | 0 | 0 | 0 | 0 | 60 |
| 22 | | ZACAPA | 71 | 65 | 0 | 136 | 103 | 21 | 1 | 0 | 2 | 3 | 3 | 1 | 1 | 1 | 0 | 136 |
| | 1 | CABAÑAS | 6 | 3 | 0 | 9 | 3 | 4 | 0 | 0 | 0 | 0 | 0 | 1 | 0 | 1 | 0 | 9 |
| | 2 | GUALÁN | 18 | 21 | 0 | 39 | 31 | 6 | 1 | 0 | 0 | 1 | 0 | 0 | 0 | 0 | 0 | 39 |
| | 3 | HUITÉ | 4 | 2 | 0 | 6 | 4 | 2 | 0 | 0 | 0 | 0 | 0 | 0 | 0 | 0 | 0 | 6 |
| | 4 | LA UNIÓN | 18 | 18 | 0 | 36 | 30 | 4 | 0 | 0 | 0 | 1 | 1 | 0 | 0 | 0 | 0 | 36 |
| | 5 | RÍO HONDO | 4 | 2 | 0 | 6 | 5 | 0 | 0 | 0 | 1 | 0 | 0 | 0 | 0 | 0 | 0 | 6 |
| | 6 | SAN DIEGO | 1 | 2 | 0 | 3 | 2 | 0 | 0 | 0 | 0 | 0 | 0 | 1 | 0 | 0 | 0 | 3 |
| | 7 | SAN JORGE | 2 | 0 | 0 | 2 | 2 | 0 | 0 | 0 | 0 | 0 | 0 | 0 | 0 | 0 | 0 | 2 |
| | 8 | TECULUTÁN | 4 | 3 | 0 | 7 | 5 | 1 | 0 | 0 | 1 | 0 | 0 | 0 | 0 | 0 | 0 | 7 |
| | 9 | USUMATLÁN | 2 | 2 | 0 | 4 | 2 | 0 | 0 | 0 | 0 | 1 | 1 | 0 | 0 | 0 | 0 | 4 |
| | 10 | ZACAPA | 12 | 12 | 0 | 24 | 19 | 4 | 0 | 0 | 0 | 0 | 1 | 0 | 0 | 0 | 0 | 24 |


RENAP
Licda. Jennifer Patricia Balcárcel de León
 Gestor de Registro Central de las Personas |
 Registro Central de las Personas
 Sede Central, Guatemala, Guatemala


RENAP
Lic. Rafael Arturo Andrade Barillas
 Jefe de Registro Civil de las Personas
 Registro Central de las Personas
 Sede Central, RENAP, Guatemala, Guatemala


RENAP
Caren Ortila Guzmán Sagastume
 Registrador Central de las Personas
 Registro Central de las Personas
 Sede Central, RENAP, Guatemala, Guatemala


ANEXO VII

REGISTRO CENTRAL DE LAS PERSONAS
INFORME DE SEGUIMIENTO TEMÁTICO INSTITUCIONAL 2021
DESGLOSE DE INSCRIPCIONES DE HECHOS Y ACTOS REGISTRALES POR TIPO DE EVENTO
MES REPORTADO: JULIO

| No. | Meta | Población beneficiada | | | | | | | | | | | | | | | | | | | | | |
|--------|---|-----------------------|--------------|--------------|----------------|---------|---------|-------------|--------|--------|--------------|--------------|---------------------|---------|--------------|-------------|--------|-------|--------|----------|------------------|------------|--------|
| | | Meta | | | Sexo | | | | Edad | | | | | | | | | | Pueblo | | | | |
| | | Unidad de medida | Meta inicial | Meta vigente | Meta ejecutada | Mujeres | Hombres | No definido | Total | Niñez | | | Juventud | Adultos | Tercera Edad | No definido | Total | Maya | Xinca | Garífuna | Mestizos/Ladinos | No indican | Total |
| | | | | | | | | 0 - 2 | 3 - 5 | 6 - 13 | 14 - 30 años | 31 - 60 años | 61 años en adelante | | | | | | | | | | |
| 2.1 | Inscripciones de hechos y actos registrales realizadas. | Registro | 641,851 | 641,851 | 56,243 | 22,794 | 32,914 | 535 | 56,243 | 33,234 | 986 | 803 | 6,617 | 6,950 | 7,109 | 544 | 56,243 | 1,917 | 20 | 6 | 11,597 | 42,703 | 56,243 |
| 2.1.1 | Adopciones | Registro | | | 13 | 7 | 6 | 0 | 13 | 1 | 4 | 8 | 0 | 0 | 0 | 13 | 0 | 0 | 0 | 0 | 13 | 0 | 13 |
| 2.1.2 | Ausencia | Registro | | | 2 | 1 | 1 | 0 | 2 | 0 | 0 | 0 | 0 | 1 | 1 | 2 | 0 | 0 | 0 | 0 | 1 | 1 | 2 |
| 2.1.3 | Aviso extemporáneo de matrimonio | Registro | | | 0 | 0 | 0 | 0 | 0 | 0 | 0 | 0 | 0 | 0 | 0 | 0 | 0 | 0 | 0 | 0 | 0 | 0 | 0 |
| 2.1.4 | Cambio de nombre | Registro | | | 213 | 103 | 110 | 0 | 213 | 12 | 17 | 24 | 86 | 69 | 5 | 213 | 16 | 0 | 0 | 42 | 155 | 213 | |
| 2.1.5 | Cambio de régimen matrimonial | Registro | | | 16 | 0 | 16 | 0 | 16 | 0 | 0 | 0 | 2 | 9 | 0 | 16 | 0 | 0 | 0 | 7 | 9 | 16 | |
| 2.1.6 | Capitulaciones matrimoniales | Registro | | | 54 | 0 | 54 | 0 | 54 | 1 | 0 | 0 | 22 | 25 | 2 | 54 | 1 | 0 | 0 | 30 | 23 | 54 | |
| 2.1.7 | Cese unión de hecho | Registro | | | 9 | 0 | 9 | 0 | 9 | 0 | 0 | 0 | 1 | 5 | 0 | 9 | 0 | 0 | 0 | 4 | 5 | 9 | |
| 2.1.8 | Defunción | Registro | | | 11,119 | 4,776 | 6,343 | 0 | 11,119 | 707 | 51 | 99 | 739 | 3,345 | 6,158 | 11,119 | 486 | 7 | 3 | 6,277 | 4,346 | 11,119 | |
| 2.1.9 | Divorcios | Registro | | | 930 | 0 | 930 | 0 | 930 | 3 | 0 | 3 | 164 | 381 | 23 | 930 | 14 | 0 | 0 | 449 | 467 | 930 | |
| 2.1.10 | Extranjeros domiciliados | Registro | | | 310 | 152 | 158 | 0 | 310 | 2 | 3 | 12 | 103 | 176 | 14 | 310 | 0 | 0 | 0 | 126 | 184 | 310 | |
| 2.1.11 | Guatemalteco de origen | Registro | | | 18 | 14 | 4 | 0 | 18 | 0 | 0 | 0 | 2 | 14 | 2 | 18 | 0 | 0 | 0 | 12 | 6 | 18 | |
| 2.1.12 | Guatemalteco naturalizado | Registro | | | 6 | 3 | 3 | 0 | 6 | 0 | 0 | 0 | 3 | 3 | 0 | 6 | 0 | 0 | 0 | 5 | 1 | 6 | |
| 2.1.13 | Identificación de notoriedad | Registro | | | 156 | 96 | 60 | 0 | 156 | 0 | 0 | 1 | 0 | 16 | 135 | 156 | 2 | 0 | 0 | 66 | 88 | 156 | |
| 2.1.14 | Identificación de persona | Registro | | | 648 | 407 | 241 | 0 | 648 | 0 | 0 | 6 | 72 | 310 | 259 | 648 | 29 | 1 | 0 | 444 | 174 | 648 | |
| 2.1.15 | Inscripción de médico | Registro | | | 0 | 0 | 0 | 0 | 0 | 0 | 0 | 0 | 0 | 0 | 0 | 0 | 0 | 0 | 0 | 0 | 0 | 0 | |
| 2.1.16 | Interdecepciones | Registro | | | 5 | 3 | 2 | 0 | 5 | 0 | 0 | 0 | 2 | 2 | 1 | 5 | 0 | 0 | 0 | 4 | 1 | 5 | |
| 2.1.17 | Matrimonios | Registro | | | 7,519 | 0 | 7,519 | 0 | 7,519 | 0 | 0 | 0 | 4,868 | 2,348 | 303 | 7,519 | 1,308 | 12 | 3 | 3,988 | 2,208 | 7,519 | |
| 2.1.18 | Mortinato | Registro | | | 197 | 90 | 107 | 0 | 197 | 197 | 0 | 0 | 0 | 0 | 0 | 197 | 57 | 0 | 0 | 87 | 53 | 197 | |
| 2.1.19 | Muerte presunta | Registro | | | 2 | 1 | 1 | 0 | 2 | 0 | 0 | 0 | 0 | 1 | 1 | 2 | 0 | 0 | 0 | 1 | 1 | 2 | |
| 2.1.20 | Nacimientos | Registro | | | 32,393 | 16,121 | 16,271 | 1 | 32,393 | 31,306 | 512 | 268 | 195 | 57 | 55 | 32,393 | 2 | 0 | 0 | 0 | 32,391 | 32,393 | |
| 2.1.21 | Negativa de Nacimientos | Registro | | | 384 | 0 | 0 | 384 | 384 | 6 | 1 | 18 | 143 | 107 | 109 | 384 | 0 | 0 | 0 | 0 | 384 | 384 | |
| 2.1.22 | Reconocimiento | Registro | | | 1,961 | 988 | 973 | 0 | 1,961 | 998 | 396 | 361 | 193 | 13 | 0 | 1,961 | 1 | 0 | 0 | 13 | 1,947 | 1,961 | |
| 2.1.23 | Rectificación de partida | Registro | | | 150 | 0 | 0 | 150 | 150 | 0 | 0 | 0 | 0 | 0 | 0 | 150 | 0 | 0 | 0 | 0 | 150 | 150 | |
| 2.1.24 | Reposición de partida de defunción | Registro | | | 0 | 0 | 0 | 0 | 0 | 0 | 0 | 0 | 0 | 0 | 0 | 0 | 0 | 0 | 0 | 0 | 0 | 0 | |
| 2.1.25 | Reposición de partida de guatemalteco de origen | Registro | | | 0 | 0 | 0 | 0 | 0 | 0 | 0 | 0 | 0 | 0 | 0 | 0 | 0 | 0 | 0 | 0 | 0 | 0 | |
| 2.1.26 | Reposición de partida de guatemalteco naturalizado | Registro | | | 0 | 0 | 0 | 0 | 0 | 0 | 0 | 0 | 0 | 0 | 0 | 0 | 0 | 0 | 0 | 0 | 0 | 0 | |
| 2.1.27 | Reposición de partida de libro | Registro | | | 72 | 29 | 43 | 0 | 72 | 0 | 0 | 0 | 1 | 38 | 33 | 72 | 0 | 0 | 0 | 0 | 72 | 72 | |
| 2.1.28 | Reposición de partida de matrimonio | Registro | | | 2 | 0 | 2 | 0 | 2 | 0 | 0 | 0 | 0 | 0 | 1 | 2 | 0 | 0 | 0 | 1 | 1 | 2 | |
| 2.1.29 | Reposición de partida de unión de hecho | Registro | | | 0 | 0 | 0 | 0 | 0 | 0 | 0 | 0 | 0 | 0 | 0 | 0 | 0 | 0 | 0 | 0 | 0 | 0 | |
| 2.1.30 | Reposición de partida de divorcio | Registro | | | 0 | 0 | 0 | 0 | 0 | 0 | 0 | 0 | 0 | 0 | 0 | 0 | 0 | 0 | 0 | 0 | 0 | 0 | |
| 2.1.31 | Reposición de partida de extranjero domiciliado | Registro | | | 0 | 0 | 0 | 0 | 0 | 0 | 0 | 0 | 0 | 0 | 0 | 0 | 0 | 0 | 0 | 0 | 0 | 0 | |
| 2.1.32 | Tutelas | Registro | | | 12 | 3 | 9 | 0 | 12 | 1 | 2 | 3 | 6 | 0 | 0 | 12 | 0 | 0 | 0 | 0 | 12 | 12 | |
| 2.1.33 | Unión de hecho | Registro | | | 52 | 0 | 52 | 0 | 52 | 0 | 0 | 0 | 15 | 30 | 7 | 52 | 1 | 0 | 0 | 40 | 11 | 52 | |


Jennifer Patricia Balcárcel de León
Gestora de Registro Central de las Personas I
Registro Central de las Personas
Sede Central, Guatemala, Guatemala


Lic. Rafael Arturo Andrade Barillas
Jefe de Registro Civil de las Personas
Registro Central de las Personas
Sede Central, RENAP, Guatemala, Guatemala


Daren Orfilia Guzmán Sagastume
Registrador Central de las Personas
Registro Central de las Personas
Sede Central, RENAP, Guatemala, Guatemala

Firma y sello de la máxima autoridad de la dependencia

ANEXO VIII

REGISTRO CENTRAL DE LAS PERSONAS
CERTIFICACIONES DE HECHOS Y ACTOS REGISTRALES EMITIDAS
DESGLOSE POR PAÍS, DEPARTAMENTO Y MUNICIPIO
AÑO 2021
MES REPORTADO: JULIO

| P | D | M | País/Departamento / municipio | Enero | Febrero | Marzo | Abril | Mayo | Junio | Julio | Agosto | Septiembre | Octubre | Noviembre | Diciembre | Total |
|---|----|---|----------------------------------|----------------|----------------|----------------|----------------|----------------|----------------|----------------|----------|------------|----------|-----------|-----------|------------------|
| | | | Total general | 520.004 | 543.356 | 488.815 | 391.747 | 395.238 | 393.647 | 413.115 | 0 | 0 | 0 | 0 | 0 | 3.165.922 |
| 1 | | | ESPAÑA | 0 | 0 | 0 | 0 | 0 | 0 | 0 | 0 | 0 | 0 | 0 | 0 | 0 |
| | | | Madrid, Ajalvir | 0 | 0 | 0 | 0 | 0 | 0 | 0 | 0 | 0 | 0 | 0 | 0 | 0 |
| 2 | | | ESTADOS UNIDOS DE AMÉRICA | 1.896 | 2.444 | 3.491 | 3.528 | 3.465 | 4.011 | 3.593 | 0 | 0 | 0 | 0 | 0 | 22.428 |
| | | | Atlanta, Georgia | 204 | 168 | 208 | 210 | 282 | 322 | 317 | 0 | 0 | 0 | 0 | 0 | 1.711 |
| | | | Chicago, Illinois | 264 | 319 | 462 | 434 | 430 | 442 | 438 | 0 | 0 | 0 | 0 | 0 | 2.789 |
| | | | Denver, Colorado | 69 | 77 | 123 | 132 | 105 | 73 | 77 | 0 | 0 | 0 | 0 | 0 | 656 |
| | | | Houston, Texas | 352 | 363 | 522 | 499 | 430 | 490 | 415 | 0 | 0 | 0 | 0 | 0 | 3.071 |
| | | | Los Angeles | 184 | 288 | 311 | 442 | 427 | 541 | 400 | 0 | 0 | 0 | 0 | 0 | 2.593 |
| | | | Maryland | 258 | 620 | 735 | 640 | 746 | 814 | 810 | 0 | 0 | 0 | 0 | 0 | 4.623 |
| | | | Miami, Florida | 158 | 265 | 360 | 394 | 279 | 301 | 301 | 0 | 0 | 0 | 0 | 0 | 2.084 |
| | | | New York | 249 | 269 | 413 | 414 | 434 | 572 | 436 | 0 | 0 | 0 | 0 | 0 | 2.787 |
| | | | Phoenix, Arizona | 25 | 112 | 161 | 133 | 130 | 189 | 192 | 0 | 0 | 0 | 0 | 0 | 942 |
| | | | San Bernardino, California | 133 | 163 | 196 | 230 | 202 | 241 | 207 | 0 | 0 | 0 | 0 | 0 | 1.372 |
| 3 | | | REPÚBLICA DE GUATEMALA | 518.108 | 540.712 | 485.324 | 388.219 | 391.773 | 389.436 | 409.522 | 0 | 0 | 0 | 0 | 0 | 3.143.294 |
| 1 | | | Alto Verapaz | 31.918 | 37.324 | 29.342 | 19.947 | 20.012 | 20.244 | 23.284 | 0 | 0 | 0 | 0 | 0 | 182.113 |
| | 1 | | Chahal | 828 | 1,205 | 1,308 | 794 | 389 | 531 | 488 | 0 | 0 | 0 | 0 | 0 | 5,543 |
| | 2 | | Chisec | 2,491 | 2,708 | 2,307 | 1,821 | 1,916 | 1,977 | 2,745 | 0 | 0 | 0 | 0 | 0 | 15,965 |
| | 3 | | Cobán | 6,710 | 5,939 | 5,173 | 4,359 | 4,422 | 3,862 | 4,099 | 0 | 0 | 0 | 0 | 0 | 34,564 |
| | 4 | | Fray Bartolomé De Las Casas | 2,335 | 3,089 | 2,074 | 1,176 | 1,372 | 1,660 | 2,442 | 0 | 0 | 0 | 0 | 0 | 14,148 |
| | 5 | | Lanquín | 608 | 1,907 | 709 | 344 | 435 | 302 | 483 | 0 | 0 | 0 | 0 | 0 | 4,788 |
| | 6 | | Parajés | 1,149 | 1,323 | 889 | 803 | 721 | 741 | 794 | 0 | 0 | 0 | 0 | 0 | 6,422 |
| | 7 | | Raxuhá | 1,404 | 1,844 | 2,073 | 1,088 | 1,115 | 1,334 | 1,373 | 0 | 0 | 0 | 0 | 0 | 10,031 |
| | 8 | | San Cristóbal Verapaz | 2,352 | 2,448 | 1,588 | 1,568 | 1,598 | 1,194 | 1,437 | 0 | 0 | 0 | 0 | 0 | 12,385 |
| | 9 | | San Juan Chamelco | 2,221 | 2,453 | 2,171 | 1,118 | 1,152 | 974 | 1,209 | 0 | 0 | 0 | 0 | 0 | 11,298 |
| | 10 | | San Miguel Tucurú | 728 | 998 | 1,169 | 513 | 489 | 586 | 612 | 0 | 0 | 0 | 0 | 0 | 5,095 |
| | 11 | | San Pedro Carchá | 4,198 | 4,458 | 3,263 | 2,267 | 2,148 | 2,178 | 2,317 | 0 | 0 | 0 | 0 | 0 | 20,829 |
| | 12 | | Santa Catalina La Tinta | 1,435 | 2,367 | 1,523 | 927 | 919 | 1,097 | 1,014 | 0 | 0 | 0 | 0 | 0 | 9,282 |
| | 13 | | Santa Cruz Verapaz | 1,361 | 1,418 | 1,096 | 737 | 911 | 949 | 814 | 0 | 0 | 0 | 0 | 0 | 7,286 |
| | 14 | | Santa María Cahabón | 936 | 1,200 | 1,011 | 678 | 701 | 639 | 949 | 0 | 0 | 0 | 0 | 0 | 6,134 |
| | 15 | | Senahú | 1,125 | 917 | 1,096 | 565 | 534 | 497 | 602 | 0 | 0 | 0 | 0 | 0 | 5,336 |
| | 16 | | Tactic | 1,253 | 1,412 | 1,120 | 930 | 883 | 767 | 915 | 0 | 0 | 0 | 0 | 0 | 7,280 |
| | 17 | | Tamahú | 784 | 1,640 | 792 | 279 | 307 | 256 | 969 | 0 | 0 | 0 | 0 | 0 | 5,727 |
| 2 | | | Baja Verapaz | 12.193 | 13.382 | 9.714 | 8.045 | 7.342 | 6.428 | 7.879 | 0 | 0 | 0 | 0 | 0 | 65.205 |
| | 1 | | Cubulco | 1,557 | 1,843 | 1,344 | 1,192 | 884 | 551 | 842 | 0 | 0 | 0 | 0 | 0 | 8,213 |
| | 2 | | Granados | 492 | 552 | 468 | 377 | 347 | 390 | 470 | 0 | 0 | 0 | 0 | 0 | 3,096 |
| | 3 | | Purulhá | 948 | 1,037 | 887 | 682 | 668 | 620 | 560 | 0 | 0 | 0 | 0 | 0 | 5,402 |
| | 4 | | Rabinal | 2,272 | 2,488 | 1,692 | 1,454 | 1,469 | 1,231 | 1,334 | 0 | 0 | 0 | 0 | 0 | 11,940 |
| | 5 | | Salamá | 3,942 | 4,472 | 3,266 | 2,883 | 2,554 | 2,330 | 3,027 | 0 | 0 | 0 | 0 | 0 | 22,694 |
| | 6 | | San Jerónimo | 716 | 719 | 541 | 268 | 269 | 508 | 528 | 0 | 0 | 0 | 0 | 0 | 3,549 |
| | 7 | | San Miguel Chicel | 1,762 | 1,514 | 1,026 | 843 | 797 | 755 | 737 | 0 | 0 | 0 | 0 | 0 | 7,434 |
| | 8 | | Santa Cruz El Chol | 484 | 557 | 492 | 366 | 354 | 243 | 381 | 0 | 0 | 0 | 0 | 0 | 2,877 |
| 3 | | | Chimaltenango | 23.720 | 20.950 | 18.451 | 15.775 | 15.774 | 14.440 | 15.385 | 0 | 0 | 0 | 0 | 0 | 126.497 |
| | 1 | | Acatecanigo | 867 | 703 | 720 | 574 | 721 | 700 | 677 | 0 | 0 | 0 | 0 | 0 | 4,962 |
| | 2 | | Chimaltenango | 5,588 | 4,768 | 4,629 | 4,213 | 3,994 | 3,975 | 3,805 | 0 | 0 | 0 | 0 | 0 | 30,972 |
| | 3 | | El Tejar | 960 | 859 | 698 | 548 | 628 | 653 | 618 | 0 | 0 | 0 | 0 | 0 | 4,964 |
| | 4 | | Paramos | 974 | 762 | 633 | 535 | 607 | 514 | 500 | 0 | 0 | 0 | 0 | 0 | 4,525 |
| | 5 | | Patzún | 1,091 | 1,049 | 918 | 702 | 625 | 909 | 604 | 0 | 0 | 0 | 0 | 0 | 5,898 |
| | 6 | | Patzún | 2,396 | 2,142 | 1,747 | 1,332 | 1,185 | 1,141 | 1,133 | 0 | 0 | 0 | 0 | 0 | 11,076 |
| | 7 | | Pochuta | 377 | 166 | 286 | 268 | 227 | 170 | 278 | 0 | 0 | 0 | 0 | 0 | 1,772 |
| | 8 | | San Andrés Itzapa | 944 | 842 | 724 | 612 | 608 | 582 | 730 | 0 | 0 | 0 | 0 | 0 | 5,042 |
| | 9 | | San Jose Poaquil | 1,477 | 1,487 | 837 | 665 | 656 | 645 | 603 | 0 | 0 | 0 | 0 | 0 | 6,370 |
| | 10 | | San Juan Comalapa | 1,915 | 1,245 | 689 | 832 | 877 | 879 | 595 | 0 | 0 | 0 | 0 | 0 | 7,032 |
| | 11 | | San Martín Jilotepeque | 2,011 | 1,110 | 1,948 | 1,556 | 1,606 | 1,546 | 1,368 | 0 | 0 | 0 | 0 | 0 | 11,145 |
| | 12 | | San Pedro Yepocapa | 1,049 | 993 | 976 | 889 | 598 | 777 | 1,050 | 0 | 0 | 0 | 0 | 0 | 6,332 |
| | 13 | | Santa Apolonia | 843 | 872 | 446 | 437 | 445 | 514 | 405 | 0 | 0 | 0 | 0 | 0 | 3,962 |
| | 14 | | Santa Cruz Balanyá | 401 | 597 | 436 | 357 | 259 | 312 | 281 | 0 | 0 | 0 | 0 | 0 | 2,643 |
| | 15 | | Tecpán Guatemala | 2,160 | 2,284 | 1,959 | 1,752 | 2,177 | 2,536 | 1,922 | 0 | 0 | 0 | 0 | 0 | 14,790 |
| | 16 | | Zaragoza | 667 | 1,071 | 805 | 503 | 563 | 587 | 816 | 0 | 0 | 0 | 0 | 0 | 5,012 |
| 4 | | | Chiquimula | 13.524 | 15.350 | 13.041 | 9.374 | 9.935 | 10.144 | 10.079 | 0 | 0 | 0 | 0 | 0 | 81.177 |
| | 1 | | Camotán | 1,486 | 1,807 | 1,224 | 779 | 888 | 866 | 980 | 0 | 0 | 0 | 0 | 0 | 8,030 |
| | 2 | | Chiquimula | 3,611 | 4,198 | 3,644 | 2,956 | 3,155 | 3,000 | 2,708 | 0 | 0 | 0 | 0 | 0 | 23,272 |
| | 3 | | Concepción Las Minas | 641 | 821 | 642 | 574 | 488 | 461 | 490 | 0 | 0 | 0 | 0 | 0 | 4,117 |
| | 4 | | Esquipulas | 1,744 | 1,872 | 1,651 | 1,389 | 1,260 | 1,453 | 1,486 | 0 | 0 | 0 | 0 | 0 | 10,855 |
| | 5 | | Ipala | 1,021 | 1,217 | 950 | 690 | 802 | 1,117 | 892 | 0 | 0 | 0 | 0 | 0 | 6,689 |
| | 6 | | Jocotán | 1,204 | 1,305 | 1,325 | 709 | 1,017 | 832 | 891 | 0 | 0 | 0 | 0 | 0 | 7,283 |
| | 7 | | Olopa | 528 | 913 | 692 | 519 | 653 | 591 | 777 | 0 | 0 | 0 | 0 | 0 | 4,673 |
| | 8 | | Quezaltepeque | 1,008 | 1,025 | 982 | 762 | 672 | 720 | 716 | 0 | 0 | 0 | 0 | 0 | 5,885 |
| | 9 | | San Jacinto | 654 | 755 | 479 | 244 | 346 | 332 | 291 | 0 | 0 | 0 | 0 | 0 | 3,101 |
| | 10 | | San José La Arada | 859 | 667 | 757 | 357 | 162 | 355 | 465 | 0 | 0 | 0 | 0 | 0 | 3,622 |
| | 11 | | San Juan Ermita | 498 | 770 | 695 | 395 | 492 | 417 | 383 | 0 | 0 | 0 | 0 | 0 | 3,650 |
| 5 | | | El Progreso | 7.898 | 8.791 | 6.776 | 5.405 | 5.643 | 6.134 | 4.961 | 0 | 0 | 0 | 0 | 0 | 45.428 |
| | 1 | | El Jicaro | 666 | 741 | 411 | 332 | 478 | 511 | 226 | 0 | 0 | 0 | 0 | 0 | 3,365 |
| | 2 | | Guastatoya | 2,105 | 2,427 | 1,959 | 1,578 | 1,667 | 1,851 | 1,532 | 0 | 0 | 0 | 0 | 0 | 13,119 |
| | 3 | | Morazán | 556 | 654 | 392 | 384 | 375 | 361 | 351 | 0 | 0 | 0 | 0 | 0 | 3,073 |
| | 4 | | San Agustín Acasagustán | 1,261 | 1,571 | 1,066 | 872 | 968 | 852 | 883 | 0 | 0 | 0 | 0 | 0 | 7,473 |
| | 5 | | San Antonio La Paz | 629 | 719 | 462 | 348 | 297 | 406 | 178 | 0 | 0 | 0 | 0 | 0 | 3,039 |
| | 6 | | San Cristóbal Acasag | | | | | | | | | | | | | |

**REGISTRO CENTRAL DE LAS PERSONAS
CERTIFICACIONES DE HECHOS Y ACTOS REGISTRALES EMITIDAS
DESGLASE POR PAÍS, DEPARTAMENTO Y MUNICIPIO
AÑO 2021
MES REPORTADO: JULIO**


| P | D | M | País/Departamento / municipio | Enero | Febrero | Marzo | Abril | Mayo | Junio | Julio | Agosto | Septiembre | Octubre | Noviembre | Diciembre | Total |
|----|----|---|-------------------------------|----------------|---------------|---------------|---------------|---------------|---------------|---------------|--------|------------|---------|-----------|-----------|----------------|
| 7 | | | Guatemala | 104,516 | 99,181 | 94,684 | 77,273 | 82,331 | 79,058 | 80,740 | 0 | 0 | 0 | 0 | 0 | 619,785 |
| | 1 | | Amatitlán | 4,542 | 4,630 | 4,391 | 3,475 | 3,579 | 3,615 | 3,378 | 0 | 0 | 0 | 0 | 0 | 27,107 |
| | 2 | | Chinaulta | 3,437 | 3,740 | 2,695 | 2,172 | 2,454 | 2,414 | 2,384 | 0 | 0 | 0 | 0 | 0 | 19,296 |
| | 3 | | Chuarancho | 510 | 588 | 452 | 433 | 355 | 371 | 496 | 0 | 0 | 0 | 0 | 0 | 3,205 |
| | 4 | | Frijoles | 1,645 | 1,792 | 1,559 | 884 | 1,040 | 1,372 | 703 | 0 | 0 | 0 | 0 | 0 | 8,995 |
| | 5 | | Guatemala | 40,140 | 54,507 | 55,087 | 44,838 | 48,845 | 47,092 | 48,487 | 0 | 0 | 0 | 0 | 0 | 358,996 |
| | 6 | | Mixco | 3,393 | 3,253 | 2,850 | 2,490 | 2,396 | 1,288 | 2,408 | 0 | 0 | 0 | 0 | 0 | 18,078 |
| | 7 | | Palencia | 3,331 | 2,156 | 1,440 | 1,033 | 1,124 | 1,120 | 1,340 | 0 | 0 | 0 | 0 | 0 | 11,544 |
| | 8 | | San José Del Golfo | 1,042 | 873 | 667 | 646 | 406 | 654 | 690 | 0 | 0 | 0 | 0 | 0 | 4,978 |
| | 9 | | San José Pinula | 3,304 | 2,540 | 2,555 | 2,001 | 2,240 | 2,032 | 2,876 | 0 | 0 | 0 | 0 | 0 | 17,570 |
| | 10 | | San Juan Sacatepéquez | 4,072 | 3,906 | 3,291 | 2,873 | 2,897 | 2,899 | 3,010 | 0 | 0 | 0 | 0 | 0 | 22,948 |
| | 11 | | San Miguel Petapa | 2,779 | 3,258 | 2,547 | 2,279 | 2,087 | 2,454 | 2,224 | 0 | 0 | 0 | 0 | 0 | 17,628 |
| | 12 | | San Pedro Ayampuc | 1,020 | 850 | 916 | 557 | 659 | 591 | 673 | 0 | 0 | 0 | 0 | 0 | 5,266 |
| | 13 | | San Pedro Sacatepéquez | 1,825 | 1,490 | 1,155 | 1,314 | 1,284 | 1,385 | 1,570 | 0 | 0 | 0 | 0 | 0 | 10,023 |
| | 14 | | San Raymundo | 1,865 | 1,997 | 1,716 | 1,619 | 1,524 | 1,616 | 1,528 | 0 | 0 | 0 | 0 | 0 | 11,865 |
| | 15 | | Santa Catarina Pinula | 3,224 | 2,645 | 3,626 | 2,214 | 2,864 | 2,150 | 1,439 | 0 | 0 | 0 | 0 | 0 | 18,162 |
| | 16 | | Villa Canales | 3,188 | 2,849 | 2,497 | 2,173 | 2,299 | 2,291 | 2,451 | 0 | 0 | 0 | 0 | 0 | 17,748 |
| | 17 | | Villa Nueva | 7,697 | 8,087 | 7,242 | 6,272 | 6,281 | 5,714 | 5,083 | 0 | 0 | 0 | 0 | 0 | 46,376 |
| 8 | | | Huehuetenango | 35,391 | 40,918 | 38,573 | 31,402 | 32,292 | 32,194 | 34,657 | 0 | 0 | 0 | 0 | 0 | 247,427 |
| | 1 | | Aguacatán | 1,690 | 1,870 | 1,925 | 1,549 | 1,441 | 1,304 | 1,494 | 0 | 0 | 0 | 0 | 0 | 11,293 |
| | 2 | | Chiantla | 1,427 | 1,786 | 1,772 | 1,302 | 1,527 | 1,430 | 1,700 | 0 | 0 | 0 | 0 | 0 | 10,944 |
| | 3 | | Colotenango | 817 | 882 | 1,072 | 735 | 272 | 902 | 1,045 | 0 | 0 | 0 | 0 | 0 | 5,725 |
| | 4 | | Concepción Huista | 588 | 665 | 596 | 635 | 586 | 621 | 690 | 0 | 0 | 0 | 0 | 0 | 4,381 |
| | 5 | | Culico | 2,085 | 2,640 | 2,487 | 1,731 | 1,763 | 1,435 | 1,467 | 0 | 0 | 0 | 0 | 0 | 13,628 |
| | 6 | | Huehuetenango | 3,558 | 3,725 | 3,136 | 2,845 | 2,900 | 2,930 | 3,148 | 0 | 0 | 0 | 0 | 0 | 22,242 |
| | 7 | | Jacaltenango | 1,441 | 1,519 | 1,161 | 1,113 | 1,520 | 1,923 | 1,719 | 0 | 0 | 0 | 0 | 0 | 10,396 |
| | 8 | | La Democracia | 1,509 | 2,112 | 2,130 | 1,836 | 1,592 | 1,722 | 2,166 | 0 | 0 | 0 | 0 | 0 | 13,067 |
| | 9 | | La Libertad | 1,007 | 1,111 | 1,417 | 1,095 | 1,056 | 1,140 | 1,200 | 0 | 0 | 0 | 0 | 0 | 8,026 |
| | 10 | | Malacatancito | 815 | 844 | 682 | 511 | 681 | 567 | 583 | 0 | 0 | 0 | 0 | 0 | 4,683 |
| | 11 | | Nentón | 1,072 | 1,199 | 1,243 | 981 | 1,003 | 1,132 | 1,490 | 0 | 0 | 0 | 0 | 0 | 8,120 |
| | 12 | | Petalán | 151 | 317 | 165 | 164 | 188 | 129 | 189 | 0 | 0 | 0 | 0 | 0 | 1,303 |
| | 13 | | San Antonio Huista | 559 | 777 | 665 | 691 | 735 | 654 | 1,053 | 0 | 0 | 0 | 0 | 0 | 5,134 |
| | 14 | | San Gaspar Ichil | 431 | 649 | 551 | 454 | 443 | 408 | 442 | 0 | 0 | 0 | 0 | 0 | 3,378 |
| | 15 | | San Ildefonso Itzahuacán | 938 | 978 | 1,097 | 785 | 845 | 629 | 724 | 0 | 0 | 0 | 0 | 0 | 5,996 |
| | 16 | | San Juan Altán | 705 | 1,002 | 725 | 777 | 768 | 774 | 959 | 0 | 0 | 0 | 0 | 0 | 5,710 |
| | 17 | | San Juan Ixcay | 1,159 | 1,645 | 1,512 | 1,208 | 1,356 | 1,119 | 1,720 | 0 | 0 | 0 | 0 | 0 | 9,719 |
| | 18 | | San Mateo Ixtatán | 1,533 | 1,656 | 1,857 | 1,019 | 1,134 | 1,262 | 1,285 | 0 | 0 | 0 | 0 | 0 | 9,746 |
| | 19 | | San Miguel Acatán | 1,012 | 1,433 | 1,061 | 721 | 994 | 872 | 1,110 | 0 | 0 | 0 | 0 | 0 | 7,203 |
| | 20 | | San Pedro Necta | 1,054 | 1,144 | 1,062 | 776 | 1,010 | 820 | 868 | 0 | 0 | 0 | 0 | 0 | 6,734 |
| | 21 | | San Pedro Soloma | 1,746 | 1,714 | 1,772 | 1,497 | 1,491 | 1,182 | 1,244 | 0 | 0 | 0 | 0 | 0 | 10,646 |
| | 22 | | San Rafael La Independencia | 656 | 891 | 734 | 683 | 595 | 698 | 1,055 | 0 | 0 | 0 | 0 | 0 | 5,312 |
| | 23 | | San Rafael Petzán | 308 | 445 | 286 | 304 | 283 | 279 | 293 | 0 | 0 | 0 | 0 | 0 | 2,198 |
| | 24 | | San Sebastián Coatán | 738 | 857 | 762 | 595 | 596 | 586 | 586 | 0 | 0 | 0 | 0 | 0 | 4,720 |
| | 25 | | San Sebastián Huehuetenango | 738 | 891 | 696 | 683 | 727 | 765 | 761 | 0 | 0 | 0 | 0 | 0 | 5,261 |
| | 26 | | Santa Ana Huista | 526 | 595 | 411 | 305 | 355 | 387 | 361 | 0 | 0 | 0 | 0 | 0 | 2,940 |
| | 27 | | Santa Bárbara | 721 | 888 | 974 | 799 | 680 | 673 | 672 | 0 | 0 | 0 | 0 | 0 | 5,407 |
| | 28 | | Santa Cruz Baniles | 2,407 | 2,617 | 2,531 | 1,926 | 2,185 | 2,335 | 2,625 | 0 | 0 | 0 | 0 | 0 | 16,626 |
| | 29 | | Santa Eulalia | 1,696 | 1,654 | 1,696 | 1,243 | 1,197 | 1,138 | 1,351 | 0 | 0 | 0 | 0 | 0 | 9,975 |
| | 30 | | Sanluis Chimaltenango | 359 | 293 | 266 | 241 | 312 | 346 | 363 | 0 | 0 | 0 | 0 | 0 | 2,180 |
| | 31 | | Tecitlán | 453 | 638 | 496 | 334 | 482 | 359 | 429 | 0 | 0 | 0 | 0 | 0 | 3,191 |
| | 32 | | Todos Santos Cuchumatán | 1,002 | 948 | 1,000 | 1,277 | 888 | 953 | 945 | 0 | 0 | 0 | 0 | 0 | 7,013 |
| | 33 | | Unión Carrizal | 490 | 513 | 633 | 587 | 687 | 700 | 970 | 0 | 0 | 0 | 0 | 0 | 4,530 |
| 9 | | | Itzabal | 11,743 | 12,816 | 12,403 | 9,010 | 9,191 | 9,354 | 8,789 | 0 | 0 | 0 | 0 | 0 | 73,308 |
| | 1 | | El Estor | 1,733 | 2,037 | 2,123 | 1,386 | 1,117 | 974 | 634 | 0 | 0 | 0 | 0 | 0 | 10,004 |
| | 2 | | Livingston | 2,547 | 2,735 | 2,442 | 1,665 | 2,152 | 2,350 | 2,374 | 0 | 0 | 0 | 0 | 0 | 16,285 |
| | 3 | | Los Amaltes | 1,389 | 1,602 | 1,544 | 1,091 | 1,057 | 1,276 | 943 | 0 | 0 | 0 | 0 | 0 | 8,902 |
| | 4 | | Morales | 3,391 | 3,668 | 3,459 | 2,433 | 2,711 | 2,577 | 2,420 | 0 | 0 | 0 | 0 | 0 | 20,859 |
| | 5 | | Puerto Barrios | 2,683 | 2,774 | 2,815 | 2,235 | 2,154 | 2,179 | 2,418 | 0 | 0 | 0 | 0 | 0 | 17,258 |
| 10 | | | Jalapa | 8,355 | 14,444 | 11,141 | 7,791 | 7,818 | 8,195 | 8,355 | 0 | 0 | 0 | 0 | 0 | 64,119 |
| | 1 | | Jalapa | 1,348 | 6,106 | 4,824 | 3,671 | 3,597 | 3,919 | 4,174 | 0 | 0 | 0 | 0 | 0 | 27,639 |
| | 2 | | Mataquescuintla | 1,380 | 1,670 | 1,251 | 949 | 856 | 1,035 | 1,067 | 0 | 0 | 0 | 0 | 0 | 8,208 |
| | 3 | | Monjas | 1,746 | 1,710 | 1,443 | 1,026 | 1,180 | 1,056 | 1,099 | 0 | 0 | 0 | 0 | 0 | 9,460 |
| | 4 | | San Carlos Alzatate | 1,271 | 1,631 | 1,046 | 513 | 383 | 451 | 527 | 0 | 0 | 0 | 0 | 0 | 5,822 |
| | 5 | | San Luis Jilotepeque | 816 | 1,414 | 842 | 563 | 679 | 571 | 698 | 0 | 0 | 0 | 0 | 0 | 5,585 |
| | 6 | | San Manuel Chaparrón | 497 | 506 | 267 | 234 | 302 | 295 | 345 | 0 | 0 | 0 | 0 | 0 | 2,446 |
| | 7 | | San Pedro Pinula | 1,297 | 1,425 | 1,268 | 835 | 821 | 868 | 445 | 0 | 0 | 0 | 0 | 0 | 6,959 |
| 11 | | | Jutiapa | 22,144 | 24,720 | 18,984 | 15,720 | 14,989 | 14,153 | 15,944 | 0 | 0 | 0 | 0 | 0 | 126,474 |
| | 1 | | Agua Blanca | 871 | 768 | 759 | 759 | 702 | 693 | 671 | 0 | 0 | 0 | 0 | 0 | 5,260 |
| | 2 | | Asunción Mita | 2,521 | 2,355 | 1,945 | 1,530 | 1,402 | 1,272 | 1,743 | 0 | 0 | 0 | 0 | 0 | 12,768 |
| | 3 | | Atescatempa | 967 | 1,140 | 1,010 | 584 | 1,016 | 856 | 533 | 0 | 0 | 0 | 0 | 0 | 6,106 |
| | 4 | | Comapa | 1,034 | 1,116 | 841 | 731 | 657 | 706 | 750 | 0 | 0 | 0 | 0 | 0 | 5,835 |
| | 5 | | Conguaco | 644 | 903 | 581 | 477 | 483 | 462 | 476 | 0 | 0 | 0 | 0 | 0 | 4,026 |
| | 6 | | El Adelanto | 237 | 319 | 196 | 161 | 118 | 79 | 112 | 0 | 0 | 0 | 0 | 0 | 1,222 |
| | 7 | | El Progreso | 1,942 | 2,010 | 1,657 | 1,463 | 1,295 | 1,397 | 1,479 | 0 | 0 | 0 | 0 | 0 | 11,243 |
| | 8 | | Jalpatagua | 1,198 | 1,402 | 1,350 | 1,011 | 1,000 | 1,115 | 1,117 | 0 | 0 | 0 | 0 | 0 | 8,193 |
| | 9 | | Jerez | 337 | 497 | 249 | 237 | 187 | 146 | 216 | 0 | 0 | 0 | 0 | 0 | 1,869 |
| | 10 | | Jutiapa | 6,123 | 6,786 | 5,299 | 4,206 | 4,078 | 3,526 | 4,191 | 0 | 0 | 0 | 0 | 0 | 34,209 |
| | 11 | | Moyuta | 1,733 | 2,205 | 1,303 | 1,24 | | | | | | | | | |

**REGISTRO CENTRAL DE LAS PERSONAS
CERTIFICACIONES DE HECHOS Y ACTOS REGISTRALES EMITIDAS
DESGLOSE POR PAÍS, DEPARTAMENTO Y MUNICIPIO
AÑO 2021
MES REPORTADO: JULIO**

| P | D | M | País/Departamento / municipio | Enero | Febrero | Marzo | Abril | Mayo | Junio | Julio | Agosto | Septiembre | Octubre | Noviembre | Diciembre | Total |
|----|----|---|-------------------------------|---------------|---------------|---------------|---------------|---------------|---------------|---------------|----------|------------|----------|-----------|-----------|----------------|
| 13 | | | Quetzaltenango | 33,315 | 35,534 | 30,230 | 26,153 | 27,789 | 25,099 | 26,737 | 0 | 0 | 0 | 0 | 0 | 204,859 |
| | 1 | | Almolonga | 532 | 495 | 505 | 443 | 485 | 438 | 458 | 0 | 0 | 0 | 0 | 0 | 3,356 |
| | 2 | | Cabricán | 1,112 | 1,227 | 910 | 755 | 776 | 874 | 826 | 0 | 0 | 0 | 0 | 0 | 6,480 |
| | 3 | | Cajalá | 461 | 1,198 | 813 | 601 | 646 | 734 | 923 | 0 | 0 | 0 | 0 | 0 | 5,376 |
| | 4 | | Cantel | 1,400 | 1,353 | 1,125 | 974 | 935 | 994 | 904 | 0 | 0 | 0 | 0 | 0 | 7,685 |
| | 5 | | Coatepeque | 4,019 | 4,531 | 3,574 | 2,992 | 2,085 | 1,494 | 2,808 | 0 | 0 | 0 | 0 | 0 | 21,503 |
| | 6 | | Colomba | 1,523 | 1,581 | 1,252 | 938 | 1,006 | 1,051 | 1,106 | 0 | 0 | 0 | 0 | 0 | 8,457 |
| | 7 | | Concepción Chiquirichapa | 961 | 1,036 | 647 | 786 | 825 | 700 | 982 | 0 | 0 | 0 | 0 | 0 | 5,937 |
| | 8 | | El Palmar | 1,260 | 1,084 | 720 | 720 | 742 | 705 | 650 | 0 | 0 | 0 | 0 | 0 | 5,881 |
| | 9 | | Flores Costa Cuca | 1,062 | 1,393 | 845 | 887 | 1,201 | 1,121 | 1,037 | 0 | 0 | 0 | 0 | 0 | 7,546 |
| | 10 | | Génova | 1,205 | 1,485 | 1,207 | 926 | 1,503 | 826 | 869 | 0 | 0 | 0 | 0 | 0 | 8,021 |
| | 11 | | Huitán | 730 | 961 | 488 | 462 | 442 | 403 | 401 | 0 | 0 | 0 | 0 | 0 | 3,887 |
| | 12 | | La Esperanza | 1,278 | 1,288 | 1,180 | 1,177 | 1,148 | 1,113 | 828 | 0 | 0 | 0 | 0 | 0 | 8,012 |
| | 13 | | Olintepeque | 948 | 1,069 | 875 | 663 | 832 | 793 | 762 | 0 | 0 | 0 | 0 | 0 | 5,942 |
| | 14 | | Ostuncalco | 1,988 | 1,740 | 1,656 | 1,355 | 1,347 | 1,806 | 400 | 0 | 0 | 0 | 0 | 0 | 10,292 |
| | 15 | | Palastina De Los Altos | 1,066 | 1,411 | 1,172 | 1,040 | 887 | 936 | 1,194 | 0 | 0 | 0 | 0 | 0 | 7,706 |
| | 16 | | Quetzaltenango | 7,444 | 5,795 | 6,627 | 6,365 | 7,503 | 5,938 | 6,822 | 0 | 0 | 0 | 0 | 0 | 46,494 |
| | 17 | | Sacajá | 1,060 | 1,160 | 942 | 935 | 991 | 957 | 884 | 0 | 0 | 0 | 0 | 0 | 6,929 |
| | 18 | | San Carlos Sija | 1,039 | 1,526 | 1,285 | 998 | 1,217 | 1,023 | 1,216 | 0 | 0 | 0 | 0 | 0 | 8,304 |
| | 19 | | San Francisco La Unión | 757 | 738 | 418 | 397 | 411 | 379 | 411 | 0 | 0 | 0 | 0 | 0 | 3,511 |
| | 20 | | San Martín Sacatepéquez | 555 | 1,557 | 1,425 | 779 | 801 | 642 | 771 | 0 | 0 | 0 | 0 | 0 | 6,530 |
| | 21 | | San Mateo | 757 | 857 | 689 | 507 | 583 | 678 | 680 | 0 | 0 | 0 | 0 | 0 | 4,751 |
| | 22 | | San Miguel Sigüilá | 845 | 708 | 595 | 374 | 343 | 463 | 724 | 0 | 0 | 0 | 0 | 0 | 4,052 |
| | 23 | | Sibilia | 701 | 736 | 681 | 524 | 527 | 434 | 484 | 0 | 0 | 0 | 0 | 0 | 4,087 |
| | 24 | | Zunil | 612 | 607 | 599 | 555 | 553 | 597 | 597 | 0 | 0 | 0 | 0 | 0 | 4,120 |
| 14 | | | Quiché | 24,890 | 28,472 | 27,470 | 20,443 | 21,442 | 21,084 | 21,171 | 0 | 0 | 0 | 0 | 0 | 165,392 |
| | 1 | | Canilá | 480 | 806 | 575 | 546 | 675 | 549 | 488 | 0 | 0 | 0 | 0 | 0 | 4,119 |
| | 2 | | Chajul | 1,094 | 1,048 | 1,605 | 993 | 1,018 | 1,267 | 936 | 0 | 0 | 0 | 0 | 0 | 7,981 |
| | 3 | | Chicamán | 805 | 1,049 | 934 | 683 | 823 | 772 | 993 | 0 | 0 | 0 | 0 | 0 | 6,059 |
| | 4 | | Chiché | 654 | 542 | 517 | 397 | 503 | 501 | 200 | 0 | 0 | 0 | 0 | 0 | 3,314 |
| | 5 | | Chichicastenango | 2,126 | 2,073 | 1,748 | 1,700 | 1,319 | 1,124 | 1,662 | 0 | 0 | 0 | 0 | 0 | 11,752 |
| | 6 | | Chinique | 535 | 520 | 461 | 349 | 401 | 343 | 499 | 0 | 0 | 0 | 0 | 0 | 3,108 |
| | 7 | | Cunén | 929 | 848 | 953 | 737 | 837 | 791 | 536 | 0 | 0 | 0 | 0 | 0 | 5,631 |
| | 8 | | Ixcán | 2,489 | 3,667 | 5,609 | 2,561 | 2,107 | 2,746 | 2,860 | 0 | 0 | 0 | 0 | 0 | 22,039 |
| | 9 | | Joyabaj | 2,448 | 3,835 | 2,828 | 2,138 | 2,134 | 2,152 | 2,070 | 0 | 0 | 0 | 0 | 0 | 17,605 |
| | 10 | | Nebaj | 2,128 | 2,046 | 2,169 | 1,765 | 1,800 | 1,879 | 1,613 | 0 | 0 | 0 | 0 | 0 | 13,400 |
| | 11 | | Pochulum | 876 | 951 | 897 | 707 | 722 | 557 | 844 | 0 | 0 | 0 | 0 | 0 | 5,554 |
| | 12 | | Patzún | 431 | 828 | 497 | 394 | 427 | 374 | 643 | 0 | 0 | 0 | 0 | 0 | 3,594 |
| | 13 | | Sacapulas | 1,128 | 1,187 | 1,026 | 863 | 1,052 | 781 | 872 | 0 | 0 | 0 | 0 | 0 | 6,909 |
| | 14 | | San Andrés Sajcabajá | 1,035 | 1,057 | 922 | 762 | 1,123 | 829 | 1,013 | 0 | 0 | 0 | 0 | 0 | 6,735 |
| | 15 | | San Antonio Itotenango | 428 | 567 | 502 | 457 | 782 | 602 | 161 | 0 | 0 | 0 | 0 | 0 | 3,499 |
| | 16 | | San Bartolomé Jocotenango | 324 | 322 | 294 | 175 | 241 | 252 | 236 | 0 | 0 | 0 | 0 | 0 | 1,844 |
| | 17 | | San Juan Cotzal | 795 | 734 | 613 | 567 | 601 | 318 | 710 | 0 | 0 | 0 | 0 | 0 | 4,338 |
| | 18 | | San Pedro Jacopilas | 458 | 574 | 474 | 533 | 449 | 426 | 431 | 0 | 0 | 0 | 0 | 0 | 3,345 |
| | 19 | | Santa Cruz Del Quiché | 2,400 | 2,740 | 2,216 | 1,668 | 1,415 | 2,190 | 1,504 | 0 | 0 | 0 | 0 | 0 | 14,133 |
| | 20 | | Uspantán | 2,179 | 1,905 | 1,546 | 1,304 | 1,939 | 1,553 | 1,529 | 0 | 0 | 0 | 0 | 0 | 11,955 |
| | 21 | | Zacujá | 1,148 | 1,373 | 1,284 | 1,144 | 1,094 | 1,084 | 1,351 | 0 | 0 | 0 | 0 | 0 | 8,478 |
| 15 | | | Retalhuleu | 13,054 | 14,435 | 10,477 | 9,523 | 9,375 | 8,941 | 9,759 | 0 | 0 | 0 | 0 | 0 | 75,744 |
| | 1 | | Champerico | 1,094 | 1,563 | 1,007 | 824 | 877 | 834 | 946 | 0 | 0 | 0 | 0 | 0 | 7,145 |
| | 2 | | El Asintal | 1,067 | 1,087 | 712 | 655 | 685 | 799 | 723 | 0 | 0 | 0 | 0 | 0 | 5,728 |
| | 3 | | Nuevo San Carlos | 1,728 | 1,598 | 1,327 | 1,043 | 906 | 1,058 | 923 | 0 | 0 | 0 | 0 | 0 | 8,583 |
| | 4 | | Retalhuleu | 3,830 | 4,594 | 3,664 | 3,423 | 3,095 | 3,102 | 3,585 | 0 | 0 | 0 | 0 | 0 | 25,293 |
| | 5 | | San Andrés Villa Seca | 830 | 1,876 | 1,436 | 1,205 | 1,237 | 1,055 | 1,358 | 0 | 0 | 0 | 0 | 0 | 8,997 |
| | 6 | | San Felipe Retalhuleu | 730 | 689 | 511 | 454 | 355 | 453 | 495 | 0 | 0 | 0 | 0 | 0 | 3,687 |
| | 7 | | San Martín Zapotitlán | 1,754 | 1,101 | 1,162 | 818 | 1,038 | 607 | 642 | 0 | 0 | 0 | 0 | 0 | 7,122 |
| | 8 | | San Sebastián | 1,276 | 1,287 | 723 | 698 | 719 | 641 | 788 | 0 | 0 | 0 | 0 | 0 | 6,132 |
| | 9 | | Santa Cruz Mulujá | 745 | 640 | 135 | 403 | 463 | 392 | 299 | 0 | 0 | 0 | 0 | 0 | 3,077 |
| 16 | | | Sacatepéquez | 13,776 | 12,974 | 10,715 | 9,890 | 10,114 | 12,031 | 13,102 | 0 | 0 | 0 | 0 | 0 | 82,402 |
| | 1 | | Antigua Guatemala | 2,655 | 2,468 | 2,023 | 1,850 | 2,097 | 2,062 | 2,686 | 0 | 0 | 0 | 0 | 0 | 15,841 |
| | 2 | | Ciudad Vieja | 1,335 | 1,226 | 873 | 716 | 649 | 1,246 | 895 | 0 | 0 | 0 | 0 | 0 | 6,940 |
| | 3 | | Jocotenango | 777 | 612 | 544 | 388 | 427 | 506 | 621 | 0 | 0 | 0 | 0 | 0 | 3,875 |
| | 4 | | Magdalena Milpas Altas | 652 | 595 | 321 | 324 | 402 | 331 | 471 | 0 | 0 | 0 | 0 | 0 | 3,096 |
| | 5 | | Pastores | 420 | 388 | 316 | 259 | 337 | 415 | 488 | 0 | 0 | 0 | 0 | 0 | 2,623 |
| | 6 | | San Antonio Aguas Calientes | 479 | 344 | 282 | 259 | 263 | 98 | 332 | 0 | 0 | 0 | 0 | 0 | 2,057 |
| | 7 | | San Bartolomé Milpas Altas | 415 | 364 | 340 | 287 | 316 | 300 | 444 | 0 | 0 | 0 | 0 | 0 | 2,466 |
| | 8 | | San Juan Atoyac | 1,197 | 1,092 | 933 | 890 | 788 | 846 | 896 | 0 | 0 | 0 | 0 | 0 | 6,642 |
| | 9 | | San Lucas Sacatepéquez | 1,234 | 1,067 | 905 | 775 | 952 | 999 | 1,765 | 0 | 0 | 0 | 0 | 0 | 7,697 |
| | 10 | | San Miguel Dueñas | 594 | 773 | 661 | 622 | 610 | 797 | 657 | 0 | 0 | 0 | 0 | 0 | 4,714 |
| | 11 | | Santa Catarina Barahona | 324 | 642 | 301 | 855 | 461 | 950 | 422 | 0 | 0 | 0 | 0 | 0 | 3,955 |
| | 12 | | Santa Lucía Milpas Altas | 805 | 734 | 890 | 705 | 668 | 708 | 786 | 0 | 0 | 0 | 0 | 0 | 5,296 |
| | 13 | | Santa María De Jesús | 515 | 541 | 384 | 344 | 420 | 589 | 387 | 0 | 0 | 0 | 0 | 0 | 3,180 |
| | 14 | | Santiago Sacatepéquez | 895 | 811 | 779 | 555 | 637 | 1,017 | 1,048 | 0 | 0 | 0 | 0 | 0 | 5,742 |
| | 15 | | Santa Domingo Xenacoj | 625 | 474 | 360 | 301 | 420 | 400 | 375 | 0 | 0 | 0 | 0 | 0 | 2,955 |
| | 16 | | Sumpango | 854 | 843 | 803 | 760 | 667 | 767 | 829 | 0 | 0 | 0 | 0 | 0 | 5,523 |
| 17 | | | San Marcos | 42,159 | 47,270 | 41,758 | 33,020 | 33,475 | 32,612 | 37,127 | 0 | 0 | 0 | 0 | 0 | 267,421 |
| | 1 | | Ayutla | 3,113 | 1,661 | 1,366 | 1,188 | 1,370 | 1,152 | 365 | 0 | 0 | 0 | 0 | 0 | 10,215 |
| | 2 | | Catación | 1,057 | 1,352 | 1,100 | 929 | 1,266 | 956 | 1,328 | 0 | 0 | 0 | 0 | 0 | 7,988 |
| | 3 | | Comitancillo | 1,918 | 2,462 | 1,965 | 1,685 | 1,472 | 1,569 | 1,730 | 0 | 0 | 0 | 0 | 0 | 12,801 |
| | 4 | | Concepción Tutuapa | 2,196 | | | | | | | | | | | | |

**REGISTRO CENTRAL DE LAS PERSONAS
CERTIFICACIONES DE HECHOS Y ACTOS REGISTRALES EMITIDAS
DESGLOSE POR PAÍS, DEPARTAMENTO Y MUNICIPIO
AÑO 2021
MES REPORTADO: JULIO**

| P | D | M | País/Departamento / municipio | Enero | Febrero | Marzo | Abril | Mayo | Junio | Julio | Agosto | Septiembre | Octubre | Noviembre | Diciembre | Total |
|----|----|---|-------------------------------|---------------|---------------|---------------|---------------|---------------|---------------|---------------|--------|------------|---------|-----------|-----------|----------------|
| 18 | | | Santa Rosa | 14,596 | 16,739 | 13,474 | 10,030 | 9,609 | 10,656 | 11,825 | 0 | 0 | 0 | 0 | 0 | 87,329 |
| | 1 | | Barberena | 1,932 | 2,462 | 1,827 | 1,441 | 1,524 | 1,531 | 1,472 | 0 | 0 | 0 | 0 | 0 | 12,189 |
| | 2 | | Casillas | 667 | 851 | 808 | 482 | 531 | 650 | 725 | 0 | 0 | 0 | 0 | 0 | 4,714 |
| | 3 | | Chiquimullá | 1,752 | 2,555 | 1,929 | 1,363 | 917 | 1,287 | 1,587 | 0 | 0 | 0 | 0 | 0 | 11,390 |
| | 4 | | Cuilapa | 2,732 | 2,724 | 2,389 | 1,893 | 1,827 | 1,913 | 2,246 | 0 | 0 | 0 | 0 | 0 | 15,724 |
| | 5 | | Guazacapán | 914 | 849 | 614 | 488 | 680 | 463 | 553 | 0 | 0 | 0 | 0 | 0 | 4,561 |
| | 6 | | Nueva Santa Rosa | 1,385 | 1,723 | 1,367 | 1,126 | 1,012 | 1,215 | 1,239 | 0 | 0 | 0 | 0 | 0 | 9,067 |
| | 7 | | Oratorio | 763 | 817 | 611 | 548 | 491 | 566 | 762 | 0 | 0 | 0 | 0 | 0 | 4,558 |
| | 8 | | Pueblo Nuevo Viñas | 648 | 761 | 670 | 306 | 412 | 372 | 428 | 0 | 0 | 0 | 0 | 0 | 3,597 |
| | 9 | | San Juan Tecuaco | 403 | 470 | 437 | 263 | 214 | 278 | 345 | 0 | 0 | 0 | 0 | 0 | 2,410 |
| | 10 | | San Rafael Las Flores | 436 | 553 | 487 | 340 | 300 | 323 | 422 | 0 | 0 | 0 | 0 | 0 | 2,861 |
| | 11 | | Santa Cruz Naranjo | 437 | 568 | 392 | 315 | 272 | 346 | 364 | 0 | 0 | 0 | 0 | 0 | 2,694 |
| | 12 | | Santa María Ixuatán | 665 | 779 | 582 | 388 | 342 | 471 | 441 | 0 | 0 | 0 | 0 | 0 | 3,668 |
| | 13 | | Santa Rosa De Lima | 825 | 850 | 850 | 512 | 541 | 685 | 650 | 0 | 0 | 0 | 0 | 0 | 4,913 |
| | 14 | | Taxisco | 1,037 | 977 | 711 | 565 | 546 | 556 | 591 | 0 | 0 | 0 | 0 | 0 | 4,983 |
| 19 | | | Solalá | 11,724 | 14,417 | 11,280 | 9,333 | 10,005 | 9,079 | 8,648 | 0 | 0 | 0 | 0 | 0 | 74,688 |
| | 1 | | Concepción | 260 | 276 | 168 | 228 | 166 | 188 | 104 | 0 | 0 | 0 | 0 | 0 | 1,390 |
| | 2 | | Nahualá | 1,572 | 2,005 | 1,697 | 1,631 | 1,039 | 1,014 | 994 | 0 | 0 | 0 | 0 | 0 | 9,952 |
| | 3 | | Rajadá | 614 | 692 | 527 | 489 | 922 | 629 | 531 | 0 | 0 | 0 | 0 | 0 | 4,404 |
| | 4 | | San Andrés Semetabaj | 525 | 619 | 462 | 346 | 410 | 700 | 443 | 0 | 0 | 0 | 0 | 0 | 3,505 |
| | 5 | | San Antonio Patopó | 248 | 300 | 233 | 203 | 253 | 159 | 208 | 0 | 0 | 0 | 0 | 0 | 1,604 |
| | 6 | | San José Chocoyó | 274 | 747 | 253 | 261 | 180 | 255 | 173 | 0 | 0 | 0 | 0 | 0 | 2,143 |
| | 7 | | San Juan La Laguna | 313 | 544 | 226 | 295 | 207 | 219 | 394 | 0 | 0 | 0 | 0 | 0 | 2,198 |
| | 8 | | San Lucas Tolimán | 1,300 | 1,098 | 956 | 584 | 474 | 473 | 487 | 0 | 0 | 0 | 0 | 0 | 5,372 |
| | 9 | | San Marcos La Laguna | 103 | 108 | 155 | 58 | 64 | 105 | 131 | 0 | 0 | 0 | 0 | 0 | 724 |
| | 10 | | San Pablo La Laguna | 128 | 264 | 532 | 147 | 129 | 151 | 199 | 0 | 0 | 0 | 0 | 0 | 1,550 |
| | 11 | | Santa Catarina Ixahuacán | 472 | 415 | 301 | 332 | 306 | 262 | 319 | 0 | 0 | 0 | 0 | 0 | 2,407 |
| | 12 | | Santa Catarina Palopó | 1,064 | 1,274 | 1,112 | 1,032 | 955 | 846 | 826 | 0 | 0 | 0 | 0 | 0 | 7,109 |
| | 13 | | Santa Clara La Laguna | 137 | 197 | 163 | 105 | 137 | 84 | 100 | 0 | 0 | 0 | 0 | 0 | 923 |
| | 14 | | Santa Clara La Laguna | 458 | 954 | 294 | 321 | 554 | 381 | 335 | 0 | 0 | 0 | 0 | 0 | 3,297 |
| | 15 | | Santa Cruz La Laguna | 94 | 112 | 141 | 155 | 180 | 140 | 91 | 0 | 0 | 0 | 0 | 0 | 913 |
| | 16 | | Santa Lucía Utatlán | 851 | 771 | 536 | 508 | 449 | 431 | 498 | 0 | 0 | 0 | 0 | 0 | 4,044 |
| | 17 | | Santa María Visitación | 132 | 359 | 124 | 73 | 84 | 79 | 91 | 0 | 0 | 0 | 0 | 0 | 942 |
| | 18 | | Santiago Atitlán | 741 | 624 | 696 | 545 | 604 | 448 | 478 | 0 | 0 | 0 | 0 | 0 | 4,136 |
| | 19 | | Solalá | 2,440 | 3,258 | 2,704 | 2,020 | 2,892 | 2,515 | 2,246 | 0 | 0 | 0 | 0 | 0 | 18,075 |
| 20 | | | Suchitepéquez | 23,744 | 26,391 | 21,049 | 15,478 | 15,444 | 15,729 | 17,528 | 0 | 0 | 0 | 0 | 0 | 135,345 |
| | 1 | | Chicocoo | 1,434 | 1,813 | 1,378 | 1,132 | 1,075 | 1,057 | 1,222 | 0 | 0 | 0 | 0 | 0 | 9,111 |
| | 2 | | Cuyotenango | 1,034 | 1,254 | 976 | 835 | 845 | 683 | 979 | 0 | 0 | 0 | 0 | 0 | 6,606 |
| | 3 | | Mazatenango | 4,162 | 4,826 | 4,033 | 1,829 | 3,114 | 3,272 | 3,529 | 0 | 0 | 0 | 0 | 0 | 24,765 |
| | 4 | | Patulul | 1,554 | 1,415 | 1,466 | 826 | 882 | 1,000 | 1,029 | 0 | 0 | 0 | 0 | 0 | 8,172 |
| | 5 | | Pueblo Nuevo | 451 | 493 | 338 | 303 | 302 | 278 | 246 | 0 | 0 | 0 | 0 | 0 | 2,411 |
| | 6 | | Río Bravo | 789 | 831 | 643 | 488 | 205 | 557 | 774 | 0 | 0 | 0 | 0 | 0 | 4,287 |
| | 7 | | Samayac | 1,069 | 1,584 | 819 | 835 | 654 | 696 | 921 | 0 | 0 | 0 | 0 | 0 | 6,578 |
| | 8 | | San Antonio Suchitepéquez | 1,644 | 2,062 | 1,434 | 1,178 | 1,406 | 1,197 | 1,276 | 0 | 0 | 0 | 0 | 0 | 10,197 |
| | 9 | | San Bernardino | 727 | 816 | 633 | 1,161 | 544 | 326 | 578 | 0 | 0 | 0 | 0 | 0 | 4,785 |
| | 10 | | San Francisco Zapotitlán | 1,840 | 1,682 | 1,090 | 830 | 685 | 956 | 780 | 0 | 0 | 0 | 0 | 0 | 7,863 |
| | 11 | | San Gabriel | 690 | 752 | 487 | 793 | 410 | 448 | 354 | 0 | 0 | 0 | 0 | 0 | 3,934 |
| | 12 | | San José El Idolo | 678 | 545 | 455 | 339 | 264 | 426 | 436 | 0 | 0 | 0 | 0 | 0 | 3,143 |
| | 13 | | San José La Máquina | 1,362 | 1,508 | 1,263 | 757 | 669 | 830 | 970 | 0 | 0 | 0 | 0 | 0 | 7,359 |
| | 14 | | San Juan Bautista | 838 | 886 | 796 | 484 | 659 | 620 | 640 | 0 | 0 | 0 | 0 | 0 | 4,923 |
| | 15 | | San Lorenzo | 647 | 827 | 629 | 451 | 396 | 555 | 441 | 0 | 0 | 0 | 0 | 0 | 3,946 |
| | 16 | | San Miguel Panán | 636 | 531 | 350 | 207 | 371 | 286 | 358 | 0 | 0 | 0 | 0 | 0 | 2,739 |
| | 17 | | San Pablo Jacopilas | 782 | 1,126 | 733 | 744 | 819 | 574 | 764 | 0 | 0 | 0 | 0 | 0 | 5,542 |
| | 18 | | Santa Bárbara | 598 | 752 | 661 | 362 | 422 | 389 | 492 | 0 | 0 | 0 | 0 | 0 | 3,676 |
| | 19 | | Santo Domingo Suchitepéquez | 894 | 986 | 1,497 | 1,047 | 801 | 743 | 756 | 0 | 0 | 0 | 0 | 0 | 6,724 |
| | 20 | | Santo Tomás La Unión | 826 | 1,085 | 1,035 | 625 | 649 | 603 | 678 | 0 | 0 | 0 | 0 | 0 | 5,501 |
| | 21 | | Zunilito | 1,091 | 617 | 333 | 252 | 272 | 233 | 305 | 0 | 0 | 0 | 0 | 0 | 3,103 |
| 21 | | | Totonicapán | 11,712 | 12,572 | 10,458 | 9,186 | 8,895 | 8,487 | 8,928 | 0 | 0 | 0 | 0 | 0 | 70,238 |
| | 1 | | Momostenango | 1,672 | 2,226 | 1,737 | 1,418 | 1,503 | 1,515 | 1,458 | 0 | 0 | 0 | 0 | 0 | 11,529 |
| | 2 | | San Andrés Xecul | 1,099 | 1,298 | 956 | 748 | 717 | 563 | 729 | 0 | 0 | 0 | 0 | 0 | 6,110 |
| | 3 | | San Bartolo | 676 | 753 | 620 | 445 | 300 | 447 | 561 | 0 | 0 | 0 | 0 | 0 | 3,802 |
| | 4 | | San Cristóbal Totonicapán | 1,154 | 1,308 | 1,039 | 1,168 | 973 | 998 | 1,072 | 0 | 0 | 0 | 0 | 0 | 7,712 |
| | 5 | | San Francisco El Alto | 1,624 | 1,573 | 1,476 | 1,186 | 1,383 | 1,140 | 1,210 | 0 | 0 | 0 | 0 | 0 | 9,592 |
| | 6 | | Santa Lucía La Reforma | 337 | 342 | 308 | 337 | 302 | 261 | 301 | 0 | 0 | 0 | 0 | 0 | 2,188 |
| | 7 | | Santa María Chiquimula | 730 | 975 | 564 | 545 | 548 | 526 | 809 | 0 | 0 | 0 | 0 | 0 | 4,697 |
| | 8 | | Totonicapán | 4,420 | 4,097 | 3,758 | 3,339 | 3,169 | 3,037 | 2,788 | 0 | 0 | 0 | 0 | 0 | 24,608 |
| 22 | | | Zacapa | 12,155 | 13,028 | 10,181 | 7,213 | 7,436 | 8,361 | 7,584 | 0 | 0 | 0 | 0 | 0 | 65,940 |
| | 1 | | Cabañas | 713 | 749 | 613 | 492 | 525 | 793 | 432 | 0 | 0 | 0 | 0 | 0 | 4,317 |
| | 2 | | Estanzuela | 718 | 753 | 560 | 540 | 569 | 673 | 538 | 0 | 0 | 0 | 0 | 0 | 4,351 |
| | 3 | | Guadán | 1,608 | 2,119 | 1,645 | 1,005 | 1,091 | 1,380 | 1,095 | 0 | 0 | 0 | 0 | 0 | 9,943 |
| | 4 | | Huité | 353 | 430 | 360 | 200 | 210 | 272 | 363 | 0 | 0 | 0 | 0 | 0 | 2,188 |
| | 5 | | La Unión | 1,026 | 1,183 | 810 | 454 | 494 | 615 | 468 | 0 | 0 | 0 | 0 | 0 | 5,050 |
| | 6 | | Río Honda | 1,224 | 965 | 624 | 430 | 495 | 477 | 420 | 0 | 0 | 0 | 0 | 0 | 4,635 |
| | 7 | | San Diego | 528 | 568 | 372 | 199 | 306 | 269 | 255 | 0 | 0 | 0 | 0 | 0 | 2,697 |
| | 8 | | San Jorge | 801 | 702 | 630 | 684 | 546 | 580 | 608 | 0 | 0 | 0 | 0 | 0 | 4,551 |
| | 9 | | Teculután | 1,267 | 1,407 | 1,148 | 733 | 769 | 686 | 809 | 0 | 0 | 0 | 0 | 0 | 6,829 |
| | 10 | | Usumatán | 712 | 720 | 539 | 322 | 343 | 330 | 347 | 0 | 0 | 0 | 0 | 0 | 3,313 |
| | 11 | | Zacapa | 3,205 | 3,432 | 2,680 | 2,144 | 2,088 | 2,286 | 2,251 | 0 | 0 | 0 | 0 | 0 | 18,086 |



Licda. Jennifer Patricia Balcárcel de León
Gestor de Registro Central de las Personas I
Registro Central de las Personas
Sede Central, Guatemala, Guatemala


Lic. Rafael Andrés Andrade Barillas
Jefe de Registro Civil de las Personas
Registro Central de las Personas
Sede Central, RENAP, Guatemala, Guatemala

ANEXO IX

REGISTRO CENTRAL DE LAS PERSONAS
CERTIFICACIONES DE HECHOS Y ACTOS REGISTRALES EMITIDAS EN LA REPÚBLICA DE GUATEMALA Y CONSULADOS
DESGLOSE POR EVENTO AÑO 2021
AÑO 2021
MES REPORTADO: JULIO

| Evento | Enero | Febrero | Marzo | Abril | Mayo | Junio | Julio | Agosto | Septiembre | Octubre | Noviembre | Diciembre | Total |
|--|----------------|----------------|----------------|----------------|----------------|----------------|----------------|----------|------------|----------|-----------|-----------|------------------|
| Total general | 390,115 | 520,752 | 564,203 | 488,852 | 395,238 | 393,647 | 413,115 | 0 | 0 | 0 | 0 | 0 | 3,165,922 |
| Extranjero | | | | | | | | | | | | | |
| 1 NACIMIENTOS | 1,896 | 2,644 | 3,491 | 3,528 | 3,465 | 4,011 | 3,593 | 0 | 0 | 0 | 0 | 0 | 22,628 |
| República de Guatemala | | | | | | | | | | | | | |
| 1 Certificaciones de Inscripción de Nacimiento | 316,784 | 448,843 | 489,744 | 407,590 | 319,142 | 318,787 | 336,709 | 0 | 0 | 0 | 0 | 0 | 2,637,599 |
| 2 Certificaciones del Documento Personal de Identificación -DPI- | 20,322 | 16,941 | 20,294 | 22,954 | 20,936 | 20,400 | 19,211 | 0 | 0 | 0 | 0 | 0 | 141,058 |
| 3 Constancia registral | 8,166 | 11,042 | 9,357 | 10,086 | 8,105 | 6,726 | 8,051 | 0 | 0 | 0 | 0 | 0 | 61,533 |
| 4 Copia Certificada del Asiento de Libro | 907 | 953 | 894 | 925 | 1,007 | 979 | 972 | 0 | 0 | 0 | 0 | 0 | 6,637 |
| 5 Constancia negativa | 842 | 597 | 776 | 979 | 828 | 865 | 798 | 0 | 0 | 0 | 0 | 0 | 5,685 |
| 6 Certificaciones de Inscripción de Extranjero Domiciliado | 375 | 275 | 350 | 427 | 469 | 436 | 464 | 0 | 0 | 0 | 0 | 0 | 2,796 |
| 7 Constancia de negativa de emisión del Documento Personal de Identificación DPI | 8 | 7 | 4 | 6 | 14 | 11 | 7 | 0 | 0 | 0 | 0 | 0 | 57 |
| 8 Certificación de las demás inscripciones registrales | 40,791 | 39,401 | 39,266 | 42,342 | 41,235 | 41,416 | 43,283 | 0 | 0 | 0 | 0 | 0 | 287,734 |
| 9 Otros | 24 | 49 | 27 | 15 | 37 | 16 | 27 | 0 | 0 | 0 | 0 | 0 | 195 |



RENAP
Licda. Jennifer Patricia Balcárcel de León
 Gestor de Registro Central de las Personas/
Registro Central de las Personas
 Sede Central, Guatemala, Guatemala



RENAP
Lic. Rafael Arturo Andrade Barillas
 Jefe de Registro Civil de las Personas
Registro Central de las Personas
 Sede Central, RENAP, Guatemala, Guatemala



RENAP
Carei Orfilla Guzmán Sagastume
 Registrador Central de las Personas
 Registro Central de las Personas
 Sede Central, RENAP, Guatemala, Guatemala


Firma y sello del Registrador Central de las Personas



ANEXO X

REGISTRO CENTRAL DE LAS PERSONAS
CERTIFICACIONES DE HECHOS Y ACTOS REGISTRALES EMITIDAS POR LA VÍA ELECTRÓNICA
DESGLOSE POR EVENTO
AÑO 2021
MES REPORTADO: JULIO

| Evento | Enero | Febrero | Marzo | Abril | Mayo | Junio | Julio | Agosto | Septiembre | Octubre | Noviembre | Diciembre | Total |
|--|----------------|----------------|---------------|---------------|---------------|---------------|---------------|----------|------------|----------|-----------|-----------|----------------|
| Total general | 116.452 | 105.884 | 89.796 | 73.943 | 73.954 | 82.016 | 87.719 | 0 | 0 | 0 | 0 | 0 | 629.764 |
| 1 Certificación de Extranjero Domiciliado | 38 | 34 | 34 | 27 | 24 | 31 | 37 | 0 | 0 | 0 | 0 | 0 | 225 |
| 2 Certificación de la inscripción de Cambio de Nombre que Consta en el SIRECI | 12 | 15 | 11 | 12 | 15 | 10 | 17 | 0 | 0 | 0 | 0 | 0 | 92 |
| 3 Certificación de la inscripción de Divorcio del Libro digitada en el SIRECI | 3 | 3 | 1 | 0 | 1 | 2 | 1 | 0 | 0 | 0 | 0 | 0 | 11 |
| 4 Certificación de la inscripción de Divorcio que consta en el SIRECI | 109 | 83 | 104 | 109 | 97 | 120 | 110 | 0 | 0 | 0 | 0 | 0 | 732 |
| 5 Certificación de la inscripción de Guatemalteco de Origen del Libro digitada en el SIRECI | 15 | 16 | 29 | 30 | 29 | 30 | 24 | 0 | 0 | 0 | 0 | 0 | 173 |
| 6 Certificación de la inscripción de Guatemalteco de Origen que consta en SIRECI | 14 | 16 | 23 | 17 | 22 | 16 | 17 | 0 | 0 | 0 | 0 | 0 | 125 |
| 7 Certificación de la inscripción de Guatemalteco Naturalizado del Libro digitado en el SIRECI | 21 | 26 | 26 | 29 | 30 | 28 | 25 | 0 | 0 | 0 | 0 | 0 | 185 |
| 8 Certificación de la inscripción de Guatemalteco Naturalizado que consta en el SIRECI | 3 | 5 | 6 | 7 | 7 | 12 | 5 | 0 | 0 | 0 | 0 | 0 | 45 |
| 9 Certificación de la inscripción de Identificación de Persona del Libro Digitado en el SIRECI | 0 | 1 | 1 | 0 | 1 | 1 | 0 | 0 | 0 | 0 | 0 | 0 | 4 |
| 10 Certificación de la inscripción de Identificación de Persona que Consta en el SIRECI | 37 | 36 | 32 | 36 | 33 | 46 | 37 | 0 | 0 | 0 | 0 | 0 | 257 |
| 11 Certificación de la inscripción de Reconocimiento que Consta en el SIRECI | 4 | 1 | 4 | 6 | 1 | 3 | 7 | 0 | 0 | 0 | 0 | 0 | 26 |
| 12 Certificación de la inscripción de Unión de Hecho del Libro Digitada en el SIRECI | 0 | 4 | 1 | 1 | 4 | 3 | 2 | 0 | 0 | 0 | 0 | 0 | 15 |
| 13 Certificación de la inscripción de Unión de Hecho que Consta en el SIRECI | 18 | 8 | 22 | 14 | 23 | 19 | 19 | 0 | 0 | 0 | 0 | 0 | 123 |
| 14 Certificación de Matrimonio de Sistema | 2.632 | 2.289 | 2.537 | 2.318 | 2.435 | 2.935 | 3.010 | 0 | 0 | 0 | 0 | 0 | 18.156 |
| 15 Certificado de Defunción de Sistema | 2.924 | 2.887 | 2.915 | 2.808 | 2.847 | 2.832 | 3.484 | 0 | 0 | 0 | 0 | 0 | 20.697 |
| 16 Certificado Defunción de Libro | 0 | 0 | 0 | 2 | 1 | 0 | 0 | 0 | 0 | 0 | 0 | 0 | 3 |
| 17 Certificado de Dpi | 1.700 | 1.563 | 1.585 | 2.085 | 1.407 | 1.321 | 1.708 | 0 | 0 | 0 | 0 | 0 | 11.369 |
| 18 Certificado de Nacimiento de Libro | 78.230 | 60.895 | 59.014 | 50.181 | 48.864 | 54.338 | 57.589 | 0 | 0 | 0 | 0 | 0 | 409.111 |
| 19 Certificado de Nacimiento de Sistema | 30.137 | 37.478 | 22.898 | 15.795 | 17.524 | 19.550 | 20.972 | 0 | 0 | 0 | 0 | 0 | 164.354 |
| 20 Certificado Matrimonio de Libro | 179 | 149 | 148 | 141 | 248 | 320 | 287 | 0 | 0 | 0 | 0 | 0 | 1.472 |
| 21 Partida de Nacimiento | 376 | 375 | 405 | 325 | 334 | 388 | 363 | 0 | 0 | 0 | 0 | 0 | 2.566 |
| 22 Certificación de Adopción de Libro | 0 | 0 | 0 | 0 | 1 | 0 | 0 | 0 | 0 | 0 | 0 | 0 | 1 |
| 23 Certificación de Adopción de Sistema | 0 | 0 | 0 | 0 | 4 | 1 | 0 | 0 | 0 | 0 | 0 | 0 | 5 |
| 24 Certificación de Cambio de Régimen Matrimonial de Sistema | 0 | 0 | 0 | 0 | 1 | 1 | 0 | 0 | 0 | 0 | 0 | 0 | 2 |
| 25 Certificación de Capitulaciones Matrimoniales de Sistema | 0 | 0 | 0 | 0 | 1 | 1 | 2 | 0 | 0 | 0 | 0 | 0 | 4 |
| 26 Certificación de Identificación de Tercero o Notariedad de Sistema | 0 | 0 | 0 | 0 | 0 | 5 | 3 | 0 | 0 | 0 | 0 | 0 | 8 |
| 27 Certificación de la inscripción de Cambio de Nombre del Libro Digitada en el SIRECI | 0 | 0 | 0 | 0 | 0 | 1 | 0 | 0 | 0 | 0 | 0 | 0 | 1 |
| 28 Certificación de Rectificación de Partida de Sistema | 0 | 0 | 0 | 0 | 0 | 2 | 0 | 0 | 0 | 0 | 0 | 0 | 2 |


Licda. Jennifer Patricia Balcázar de León
Jefe de Registro Central de las Personas I
Registro Central de las Personas
Sede Central, Guatemala, Guatemala


Lic. Rafael Arturo Andrade Barillas
Jefe de Registro Central de las Personas
Registro Central de las Personas
Sede Central, RENAP, Guatemala, Guatemala

Firma y sello del Registrador Central de las Personas

Caren Ortila Guzmán Sagasturno
Registrador Central de las Personas
Registro Central de las Personas

REGISTRO CENTRAL DE LAS PERSONAS

Guatemala, 1 de septiembre de 2021

Oficio No. RCP-P-426-2021

Registro Nacional de las Personas

Licenciado

Rudy Noé Mazariegos Lemus

Director de Gestión y Control Interno

Registro Nacional de las Personas -RENAP-

Su Despacho



RECEBIDO
01 SEP 2021

DIRECCIÓN DE GESTIÓN Y CONTROL INTERNO

Licenciado Mazariegos Lemus:

FIRMA: HORA: 15:01

Respetuosamente nos dirigimos a usted en seguimiento al **MEMORÁNDUM DGCI-SPFI-DPP-001-2021**, de fecha 5 de enero del presente año, con asunto **"INFORMES DE EJECUCIÓN DE METAS FÍSICAS INSTITUCIONALES 2021"**, mediante el cual remite la calendarización para la entrega de los informes 2021.

En cumplimiento a lo anterior, nos permitimos remitir los informes de ejecución del mes de **agosto del 2021**, de la siguiente forma:

- Informe de Reprogramación de metas físicas institucionales (**Anexo I**)
- Informe de ejecución mensual de metas físicas institucionales (**Anexo II**)
- Informe de seguimiento temático institucional (**Anexo III**)
- Informe de seguimiento temático institucional de inscripciones de hechos y actos registrales realizadas por departamento y municipio (**Anexo IV**)
- Informe de seguimiento temático institucional de inscripciones de nacimiento realizadas por departamento y municipio (**Anexo V**)
- Informe de seguimiento temático institucional de inscripciones extemporáneas de nacimiento realizadas por departamento y municipio (**Anexo VI**)
- Informe de seguimiento temático institucional por evento de las inscripciones de hechos y actos registrales, en los cuales se registre el pueblo de la población beneficiada (**Anexo VII**)
- Informe de seguimiento temático institucional de certificaciones de hechos y actos registrales emitidas, desglosada por país, departamento y municipio (**Anexo VIII**)
- Informe de seguimiento temático institucional de certificaciones de hechos y actos registrales emitidas en la República de Guatemala y Consulados, desglosada por evento (**Anexo IX**)
- Informe de seguimiento temático institucional de certificaciones de hechos y actos registrales emitidas por la vía electrónica, desglosada por evento (**Anexo X**)

Por lo que se remite el presente para los efectos que se consideren pertinentes.

Sin otro particular, nos suscribimos.

Atentamente

RENAP
Licda. **Patricia Balcázar de León**
Gestora de Registro Central de las Personas
Registro Central de las Personas
Sede Central, Guatemala, Guatemala

RENAP
Lic. **Rafael Arturo Andrade Barillas**
Jefe de Registro Civil de las Personas
Registro Central de las Personas
Sede Central, RENAP, Guatemala, Guatemala

RENAP
Licenciado **Juan Ramiro Toledo Montenegro**
Subdirector de Registro Central de las Personas
Registro Central de las Personas
Sede Central, RENAP, Guatemala, Guatemala

Vo.Bo.


RENAP
Coren Britta Guzmán Sagastume
Registrador Central de las Personas
Registro Central de las Personas
Sede Central, RENAP, Guatemala, Guatemala

C.C. Archivo
COGS/erbh

ANEXO I

REGISTRO CENTRAL DE LAS PERSONAS
REPROGRAMACIÓN DE METAS FÍSICAS INSTITUCIONALES 2021
MES REPORTADO: AGOSTO

| No. | Nombre de la Meta | Cantidad programada | Reprogramación requerida | Nueva programación | Justificación |
|-----|---|---------------------|--------------------------|--------------------|--|
| 1 | Dirección y Coordinación | 1 | 0 | 1 | |
| 1.1 | Dirección y Coordinación | 1 | 0 | 1 | |
| 2 | Inscripciones de hechos y actos registrales realizadas. | 52,570 | 4,853 | 57,423 | Se solicita una reprogramación con la cantidad de 4,853, en virtud que la cantidad programada inicialmente de 52,570 fue superada por lo ejecutado en el mes de agosto, por lo cual se presenta la nueva programación con la cantidad de 57,423. |
| 2.1 | Inscripciones de hechos y actos registrales realizadas. | 52,570 | 4,853 | 57,423 | |
| 3 | Certificaciones de hechos y actos registrales emitidas. | 533,965 | 0 | 533,965 | |
| 3.1 | Certificaciones de hechos y actos registrales emitidas. | 533,965 | 0 | 533,965 | |




Licda. Jennifer Patricia Balcárcel de León
 Gestor de Registro Central de las Personas I
 Registro Central de las Personas
 Sede Central, Guatemala, Guatemala

1


Lic. Rafael Arturo Andrade Barillas
 Jefe de Registro Civil de las Personas
 Registro Central de las Personas
 Sede Central, RENAP, Guatemala, Guatemala



Lic. Juan Ramiro Toledo Montenegro
 Director de Registro Central de las Personas
 Registro Central de las Personas
 Sede Central, RENAP, Guatemala, Guatemala

1



Caren Orfila Guzmán Sagastume
 Registrador Central de las Personas
 Registro Central de las Personas
 Sede Central, RENAP, Guatemala, Guatemala

Firma y sello de la máxima autoridad de la dependencia


ANEXO II

REGISTRO CENTRAL DE LAS PERSONAS
INFORME DE EJECUCIÓN MENSUAL DE METAS FÍSICAS INSTITUCIONALES 2021
MES REPORTADO: AGOSTO

| No. | Nombre de la Meta | Cantidad programada | Cantidad ejecutada | Medios de Verificación | Observaciones |
|-----|---|---------------------|--------------------|---|---------------|
| 1 | Dirección y Coordinación | 1 | 1 | Matriz de seguimiento al Plan Operativo Anual del Registro Central de las Personas, correspondiente al mes de agosto. | |
| 1.1 | Dirección y Coordinación | 1 | 1 | | |
| 2 | Inscripciones de hechos y actos registrales realizadas. | 57,423 | 57,423 | Dicha información fue proporcionada por personal de la Dirección de Informática y Estadística vía correo electrónico con fecha 1 de septiembre del año 2021. | |
| 2.1 | Inscripciones de hechos y actos registrales realizadas. | 57,423 | 57,423 | | |
| 3 | Certificaciones de hechos y actos registrales emitidas. | 533,965 | 484,477 | Información generada a través de los reportes creados por la Dirección de Informática y Estadística, en el siguiente link: http://reportes.renap.local/ReportesRENAP/Pages/Folder.aspx?ItemPath=%2FCertificaciones&ViewMode=List | |
| 3.1 | Certificaciones de hechos y actos registrales emitidas. | 533,965 | 484,477 | | |



Licda. Jennifer Patricia Balcárcel de León
Gestor de Registro Central de las Personas |
Registro Central de las Personas
Sede Central, Guatemala, Guatemala



Lic. Rafael Arturo Andrade Barillas
Jefe de Registro Civil de las Personas
Registro Central de las Personas
Sede Central, RENAP, Guatemala, Guatemala



Licenciado Juan Ramiro Toledo Montenegro
Subdirector de Registro Central de las Personas
Registro Central de las Personas
RENAP Guatemala, Guate



Daren Ortíz Guzmán Segastume
Registrador Central de las Personas
Registro Central de las Personas
Sede Central, RENAP, Guatemala, Guatemala

Firma y sello de la máxima autoridad de la dependencia

ANEXO III

REGISTRO CENTRAL DE LAS PERSONAS
INFORME DE SEGUIMIENTO TEMÁTICO INSTITUCIONAL 2021
MES REPORTADO: AGOSTO


| No. | Meta | Unidad de medida | Meta | | | Sexo | | | | Población beneficiada | | | | | Pueblo | | | | | | | | |
|------------------------|---|------------------|--------------|--------------|----------------|---------|---------|-------------|--------|-----------------------|-------|--------|--------------|--------------|---------------------|-------------|--------|-------|-------|----------|------------------|------------|--------|
| | | | Meta inicial | Meta vigente | Meta ejecutada | Mujeres | Hombres | No definido | Total | Niñez | | | Juventud | Adultos | Tercera Edad | No definido | Total | Maya | Xinca | Garifuna | Mestizos/Ladinos | No indican | Total |
| | | | | | | | | | | 0 - 2 | 3 - 5 | 6 - 13 | 14 - 30 años | 31 - 40 años | 41 años en adelante | | | | | | | | |
| 2 | Inscripciones de hechos y actos registrales realizadas. | Registro | 641,851 | 641,851 | 57,423 | 23,190 | 33,747 | 486 | 57,423 | 32,368 | 945 | 808 | 6,306 | 7,787 | 8,692 | 517 | 57,423 | 2,045 | 21 | 7 | 13,079 | 42,271 | 57,423 |
| 2.1 | Inscripciones de hechos y actos registrales realizadas. | Registro | 641,851 | 641,851 | 57,423 | 23,190 | 33,747 | 486 | 57,423 | 32,368 | 945 | 808 | 6,306 | 7,787 | 8,692 | 517 | 57,423 | 2,045 | 21 | 7 | 13,079 | 42,271 | 57,423 |
| Objetivos | | | | | | | | | | | | | | | | | | | | | | | |
| Resultados alcanzados | | 1 | | | | | | | | | | | | | | | | | | | | | |
| | | 2 | | | | | | | | | | | | | | | | | | | | | |
| Obstáculos encontrados | | 1 | | | | | | | | | | | | | | | | | | | | | |
| | | 2 | | | | | | | | | | | | | | | | | | | | | |
| Observaciones | | | | | | | | | | | | | | | | | | | | | | | |




Licda. Jennifer Patricia Balcárcel de León
 Gestor de Registro Central de las Personas I
 Registro Central de las Personas
 Sede Central, Guatemala, Guatemala



Lic. Rafael Arturo Andrade Barillas
 Jefe de Registro Civil de las Personas
 Registro Central de las Personas
 Sede Central, RENAP, Guatemala, Guatemala



Licenciado Juan Ramiro Tolado Montenegro
 Director de Registro Central de las Personas
 Registro Central de las Personas



Jaren Ortilis Guzmán Sagastume
 Registrador Central de las Personas
 Registro Central de las Personas
 Sede Central, RENAP, Guatemala, Guatemala

Firma y sello de la máxima autoridad de la dependencia

ANEXO IV

**REGISTRO CENTRAL DE LAS PERSONAS
SEGUIMIENTO TEMÁTICO INSTITUCIONAL 2021
INSCRIPCIONES DE HECHOS Y ACTOS REGISTRALES REALIZADAS
MES REPORTADO: AGOSTO**

| D | M | Departamento / municipio | Sexo | | No definido | Total | Edad | | | | | | | | | | Pueblo | | | | |
|----|----|-------------------------------|---------------|---------------|-------------|---------------|---------------|------------|-------------|--------------|--------------|--------------|--------------|---------------|--------------|-----------|----------|---------------|-------------------|---------------|-------|
| | | | Mujeres | Hombres | | | Niños | | | | | Adolescentes | Tercera Edad | No definido | Total | Maya | Mico | Garfuna | Mezclados/ adenos | No indican | Total |
| | | | | | | | 0 - 2 años | 3 - 5 años | 6 - 13 años | 14 a 30 años | 31 a 60 años | | | | | | | | | | |
| | | REPÚBLICA DE GUATEMALA | 23,190 | 33,747 | 484 | 87,423 | 32,348 | 745 | 608 | 4,304 | 7,787 | 8,492 | 517 | 57,423 | 2,045 | 21 | 7 | 13,079 | 42,271 | 57,423 | |
| 1 | | ALTA VERAPAZ | 1,444 | 2,234 | 32 | 3,754 | 2,771 | 60 | 48 | 395 | 299 | 338 | 23 | 3,534 | 275 | 0 | 0 | 144 | 3,515 | 3,534 | |
| 2 | 1 | CHAHAL | 24 | 42 | 1 | 67 | 47 | 0 | 0 | 5 | 4 | 11 | 0 | 67 | 5 | 0 | 0 | 1 | 61 | 67 | |
| 3 | 2 | CHISEC | 131 | 202 | 0 | 333 | 291 | 7 | 6 | 47 | 24 | 18 | 0 | 333 | 27 | 0 | 0 | 10 | 296 | 333 | |
| 4 | 3 | COBÁN | 326 | 418 | 7 | 751 | 513 | 12 | 5 | 73 | 71 | 71 | 6 | 751 | 58 | 0 | 0 | 54 | 639 | 751 | |
| 5 | 4 | FRAY BARTOLOMÉ DE LAS CASAS | 187 | 221 | 0 | 408 | 330 | 3 | 3 | 39 | 13 | 20 | 0 | 408 | 19 | 0 | 0 | 15 | 374 | 408 | |
| 6 | 5 | LANGÜIN | 38 | 31 | 1 | 70 | 55 | 0 | 1 | 3 | 5 | 6 | 0 | 70 | 4 | 0 | 0 | 1 | 65 | 70 | |
| 7 | 6 | PANZÓS | 81 | 114 | 4 | 199 | 145 | 5 | 2 | 18 | 18 | 10 | 1 | 199 | 7 | 0 | 0 | 1 | 191 | 199 | |
| 8 | 7 | RAXRUHÁ | 14 | 26 | 0 | 40 | 28 | 0 | 0 | 1 | 7 | 4 | 0 | 40 | 1 | 0 | 0 | 4 | 35 | 40 | |
| 9 | 8 | SAN CRISTÓBAL VERAPAZ | 116 | 133 | 0 | 249 | 161 | 1 | 3 | 28 | 23 | 32 | 1 | 249 | 18 | 0 | 0 | 18 | 213 | 249 | |
| 10 | 9 | SAN JUAN CHAMELCO | 66 | 105 | 2 | 173 | 89 | 4 | 1 | 28 | 19 | 29 | 3 | 173 | 27 | 0 | 0 | 11 | 135 | 173 | |
| 11 | 10 | SAN MIGUEL TUCURÚ | 54 | 74 | 1 | 129 | 103 | 2 | 4 | 4 | 5 | 11 | 0 | 129 | 4 | 0 | 0 | 1 | 124 | 129 | |
| 12 | 11 | SAN PEDRO CARCHÁ | 298 | 382 | 5 | 685 | 496 | 16 | 21 | 65 | 30 | 57 | 0 | 685 | 39 | 0 | 0 | 7 | 639 | 685 | |
| 13 | 12 | SANTA CATALINA LA TINTA | 111 | 115 | 1 | 227 | 179 | 5 | 0 | 11 | 19 | 12 | 1 | 227 | 15 | 0 | 0 | 4 | 208 | 227 | |
| 14 | 13 | SANTA CRUZ VERAPAZ | 49 | 73 | 0 | 122 | 86 | 3 | 1 | 10 | 8 | 14 | 0 | 122 | 7 | 0 | 0 | 5 | 110 | 122 | |
| 15 | 14 | SANTA MARÍA CAHABÓN | 22 | 28 | 0 | 50 | 35 | 0 | 0 | 7 | 2 | 6 | 0 | 50 | 3 | 0 | 0 | 2 | 45 | 50 | |
| 16 | 15 | SENAHÚ | 95 | 156 | 0 | 251 | 159 | 2 | 0 | 33 | 34 | 23 | 0 | 251 | 22 | 0 | 0 | 5 | 224 | 251 | |
| 17 | 16 | TACTIC | 31 | 68 | 0 | 99 | 61 | 0 | 1 | 15 | 10 | 11 | 1 | 99 | 11 | 0 | 0 | 5 | 83 | 99 | |
| 17 | 17 | TAMAHÓ | 23 | 48 | 10 | 81 | 53 | 0 | 0 | 8 | 7 | 3 | 10 | 81 | 8 | 0 | 0 | 0 | 73 | 81 | |
| 2 | | BAJA VERAPAZ | 421 | 603 | 8 | 1,032 | 454 | 10 | 8 | 112 | 90 | 147 | 7 | 1,032 | 63 | 8 | 0 | 142 | 847 | 1,032 | |
| 1 | 1 | CUBULCO | 77 | 106 | 4 | 189 | 123 | 0 | 1 | 20 | 14 | 28 | 3 | 189 | 14 | 0 | 0 | 11 | 164 | 189 | |
| 2 | 2 | GRANADOS | 13 | 24 | 0 | 37 | 25 | 1 | 1 | 4 | 2 | 3 | 1 | 37 | 0 | 0 | 0 | 9 | 28 | 37 | |
| 3 | 3 | PURUHÁ | 75 | 94 | 1 | 170 | 127 | 1 | 2 | 11 | 17 | 12 | 0 | 170 | 9 | 0 | 0 | 3 | 158 | 170 | |
| 4 | 4 | RABINAL | 42 | 67 | 0 | 109 | 46 | 1 | 3 | 14 | 13 | 29 | 3 | 109 | 7 | 0 | 0 | 22 | 80 | 109 | |
| 5 | 5 | SALAMÁ | 164 | 207 | 3 | 374 | 262 | 5 | 1 | 37 | 30 | 39 | 0 | 374 | 7 | 0 | 0 | 67 | 300 | 374 | |
| 6 | 6 | SAN JERÓNIMO | 22 | 23 | 0 | 45 | 25 | 0 | 0 | 6 | 4 | 10 | 0 | 45 | 0 | 0 | 0 | 14 | 31 | 45 | |
| 7 | 7 | SAN MIGUEL CHICAJ | 18 | 58 | 0 | 76 | 35 | 2 | 0 | 17 | 7 | 13 | 2 | 76 | 5 | 0 | 0 | 4 | 67 | 76 | |
| 8 | 8 | SANTA CRUZ EL CHOL | 10 | 22 | 0 | 32 | 13 | 0 | 0 | 3 | 3 | 13 | 0 | 32 | 1 | 0 | 0 | 12 | 19 | 32 | |
| 3 | | CHIMALTENANGO | 432 | 1,431 | 9 | 2,372 | 1,409 | 14 | 15 | 291 | 274 | 355 | 10 | 2,372 | 180 | 0 | 1 | 178 | 2,013 | 2,372 | |
| 1 | 1 | ACATENANGO | 21 | 24 | 1 | 46 | 21 | 0 | 1 | 6 | 5 | 13 | 0 | 46 | 2 | 0 | 0 | 10 | 34 | 46 | |
| 2 | 2 | CHIMALTENANGO | 300 | 444 | 4 | 778 | 493 | 4 | 4 | 56 | 111 | 105 | 3 | 778 | 17 | 0 | 1 | 91 | 669 | 778 | |
| 3 | 3 | EL TEGAR | 22 | 21 | 0 | 43 | 22 | 0 | 0 | 8 | 6 | 6 | 1 | 43 | 1 | 0 | 0 | 7 | 35 | 43 | |
| 4 | 4 | PARRAMOS | 17 | 35 | 0 | 52 | 28 | 0 | 0 | 11 | 10 | 3 | 0 | 52 | 2 | 0 | 0 | 10 | 40 | 52 | |
| 5 | 5 | PATZÚN | 43 | 57 | 2 | 102 | 63 | 0 | 0 | 12 | 12 | 15 | 0 | 102 | 7 | 0 | 0 | 9 | 95 | 102 | |
| 6 | 6 | PATZÚN | 83 | 132 | 0 | 215 | 108 | 4 | 0 | 32 | 32 | 39 | 0 | 215 | 38 | 0 | 0 | 4 | 173 | 215 | |
| 7 | 7 | POCHUITA | 13 | 15 | 1 | 29 | 19 | 0 | 0 | 2 | 2 | 6 | 0 | 29 | 0 | 0 | 0 | 6 | 23 | 29 | |
| 8 | 8 | SAN ANDRÉS ITAPA | 16 | 44 | 0 | 60 | 21 | 0 | 0 | 16 | 12 | 11 | 0 | 60 | 16 | 0 | 0 | 3 | 41 | 60 | |
| 9 | 9 | SAN JOSÉ POCHUQUIL | 34 | 47 | 0 | 81 | 48 | 1 | 2 | 4 | 12 | 14 | 0 | 81 | 10 | 0 | 0 | 0 | 71 | 81 | |
| 10 | 10 | SAN JUAN COHALAPA | 60 | 76 | 0 | 136 | 90 | 1 | 1 | 14 | 10 | 20 | 0 | 136 | 12 | 0 | 0 | 3 | 121 | 136 | |
| 11 | 11 | SAN MARTÍN JIOTEPEQUE | 46 | 126 | 1 | 193 | 107 | 0 | 3 | 32 | 14 | 35 | 2 | 193 | 9 | 0 | 0 | 8 | 176 | 193 | |
| 12 | 12 | SAN PEDRO VEROCAPÁ | 30 | 63 | 0 | 93 | 47 | 0 | 0 | 18 | 8 | 19 | 1 | 93 | 11 | 0 | 0 | 6 | 76 | 93 | |
| 13 | 13 | SANTA APOLONIA | 38 | 65 | 0 | 103 | 64 | 2 | 0 | 18 | 6 | 13 | 0 | 103 | 15 | 0 | 0 | 6 | 82 | 103 | |
| 14 | 14 | SANTA CRUZ BALANÁ | 13 | 27 | 0 | 40 | 21 | 1 | 2 | 7 | 3 | 7 | 0 | 40 | 5 | 0 | 0 | 5 | 35 | 40 | |
| 15 | 15 | TECAPÁN GUATEMALA | 129 | 227 | 0 | 356 | 234 | 3 | 1 | 53 | 25 | 39 | 1 | 356 | 34 | 0 | 0 | 9 | 313 | 356 | |
| 16 | 16 | ZARAGOZA | 17 | 28 | 0 | 45 | 23 | 0 | 1 | 3 | 8 | 11 | 0 | 45 | 1 | 0 | 0 | 15 | 29 | 45 | |
| 4 | | CHIQUEMULA | 435 | 615 | 19 | 1,419 | 859 | 15 | 13 | 127 | 175 | 171 | 9 | 1,419 | 0 | 0 | 0 | 342 | 1,104 | 1,419 | |
| 1 | 1 | CANOHJÁN | 81 | 89 | 2 | 182 | 136 | 0 | 2 | 7 | 14 | 21 | 0 | 182 | 0 | 0 | 0 | 34 | 146 | 182 | |
| 2 | 2 | CHIQUEMULA | 273 | 340 | 2 | 615 | 420 | 5 | 5 | 39 | 79 | 66 | 1 | 615 | 0 | 0 | 0 | 158 | 457 | 615 | |
| 3 | 3 | CONCEPCIÓN LAS MINAS | 16 | 24 | 3 | 43 | 15 | 0 | 0 | 8 | 6 | 13 | 0 | 43 | 0 | 0 | 0 | 22 | 21 | 43 | |
| 4 | 4 | ESQUIPULAS | 49 | 93 | 0 | 142 | 102 | 1 | 3 | 15 | 15 | 23 | 3 | 142 | 0 | 0 | 0 | 43 | 119 | 142 | |
| 5 | 5 | IPALA | 14 | 23 | 4 | 41 | 16 | 1 | 0 | 8 | 9 | 6 | 1 | 41 | 0 | 0 | 0 | 17 | 24 | 41 | |
| 6 | 6 | JOCOTIÁN | 71 | 87 | 6 | 164 | 128 | 5 | 1 | 7 | 10 | 13 | 0 | 164 | 1 | 0 | 0 | 8 | 155 | 164 | |
| 7 | 7 | CLOPA | 42 | 61 | 0 | 103 | 61 | 2 | 0 | 20 | 14 | 6 | 0 | 103 | 0 | 0 | 0 | 21 | 82 | 103 | |
| 8 | 8 | QUEZALTEPEQUE | 24 | 42 | 1 | 67 | 39 | 0 | 0 | 10 | 8 | 9 | 1 | 67 | 0 | 0 | 0 | 24 | 43 | 67 | |
| 9 | 9 | SAN JACINTO | 9 | 23 | 1 | 33 | 12 | 0 | 2 | 6 | 11 | 2 | 0 | 33 | 0 | 0 | 0 | 11 | 22 | 33 | |
| 10 | 10 | SAN JOSÉ LA ARADA | 32 | 17 | 0 | 49 | 12 | 1 | 0 | 5 | 6 | 3 | 0 | 49 | 0 | 0 | 0 | 10 | 19 | 49 | |
| 11 | 11 | SAN JUAN ERMITA | 14 | 16 | 0 | 30 | 17 | 0 | 0 | 7 | 2 | 4 | 0 | 30 | 0 | 0 | 0 | 12 | 18 | 30 | |
| 5 | | EL PROGRESO | 225 | 385 | 1 | 611 | 284 | 4 | 9 | 77 | 115 | 112 | 10 | 611 | 1 | 0 | 0 | 241 | 349 | 611 | |
| 1 | 1 | EL JCARO | 12 | 22 | 0 | 34 | 16 | 1 | 1 | 6 | 8 | 2 | 0 | 34 | 0 | 0 | 0 | 15 | 19 | 34 | |
| 2 | 2 | GUASTATOYA | 91 | 170 | 0 | 261 | 130 | 1 | 4 | 34 | 55 | 28 | 9 | 261 | 0 | 0 | 0 | 110 | 151 | 261 | |
| 3 | 3 | MORAZÁN | 15 | 17 | 0 | 32 | 7 | 0 | 0 | 4 | 5 | 16 | 0 | 32 | 0 | 0 | 0 | 15 | 17 | 32 | |
| 4 | 4 | SAN AGUSTÍN ACASAGUASTLÁN | 35 | 56 | 0 | 91 | 53 | 1 | 1 | 11 | 13 | 12 | 0 | 91 | 0 | 0 | 0 | 35 | 56 | 91 | |
| 5 | 5 | SAN ANTONIO LA PAZ | 11 | 9 | 1 | 21 | 8 | 0 | 0 | 1 | 1 | 10 | 1 | 21 | 0 | 0 | 0 | 12 | 9 | 21 | |
| 6 | 6 | SAN CRISTÓBAL ACASAGUASTLÁN | 10 | 13 | 0 | 23 | 15 | 0 | 0 | 3 | 2 | 3 | 0 | 23 | 0 | 0 | 0 | 6 | 17 | 23 | |
| 7 | 7 | SANARATE | 42 | 83 | 0 | 125 | 45 | 1 | 2 | 15 | 28 | 34 | 0 | 125 | 1 | 0 | 0 | 60 | 64 | 125 | |
| 8 | 8 | SANSARÉ | 9 | 15 | 0 | 24 | 10 | 0 | 1 | 3 | 3 | 7 | 0 | 24 | 0 | 0 | | | | | |

**REGISTRO CENTRAL DE LAS PERSONAS
SEGUIMIENTO TEMÁTICO INSTITUCIONAL 2021
INSCRIPCIONES DE HECHOS Y ACTOS REGISTRALES REALIZADAS
MES REPORTADO: AGOSTO**

| D | M | Departamento / municipio | Sexo | | | | Edad | | | | | | | | | | Pueblo | | | | |
|----|----|-----------------------------|---------|---------|-------------|-------|-------|-------|---------|---------|---------------------------------|-------------|-------|-------|-------|----------|----------------|-------------|-------|--------|--------------|
| | | | Mujeres | Hombres | No definido | Total | Niñez | | Juvenud | Adultos | Tercera Edad 61 años y adelante | No definido | Total | Mayor | Yincá | Garífuna | Mestros/Indios | No Indígena | Total | | |
| | | | | | | | 0 - 2 | 3 - 5 | | | | | | | | | | | | 6 - 13 | 14 a 30 años |
| 8 | | HUEHUETENANGO | 2,074 | 2,842 | 50 | 4,968 | 3,318 | 14 | 82 | 517 | 430 | 504 | 21 | 4,948 | 277 | 0 | 1 | 484 | 4,204 | 4,948 | |
| | 1 | AGUACATÁN | 75 | 0 | 0 | 171 | 98 | 0 | 3 | 20 | 19 | 31 | 0 | 171 | 32 | 0 | 0 | 6 | 133 | 171 | |
| | 2 | CHIARIÁ | 139 | 152 | 1 | 292 | 234 | 3 | 2 | 15 | 18 | 19 | 1 | 292 | 3 | 0 | 0 | 42 | 247 | 292 | |
| | 3 | COLOENANGO | 68 | 77 | 0 | 145 | 123 | 4 | 2 | 8 | 5 | 3 | 0 | 145 | 7 | 0 | 0 | 1 | 137 | 145 | |
| | 4 | CONCEPCIÓN HUISTA | 33 | 51 | 0 | 84 | 58 | 0 | 0 | 11 | 7 | 8 | 0 | 84 | 9 | 0 | 0 | 0 | 75 | 84 | |
| | 5 | CUILCO | 74 | 105 | 1 | 180 | 123 | 3 | 5 | 14 | 8 | 26 | 1 | 180 | 1 | 0 | 0 | 39 | 140 | 180 | |
| | 6 | HUEHUETENANGO | 217 | 312 | 0 | 529 | 259 | 10 | 6 | 69 | 93 | 86 | 6 | 529 | 7 | 0 | 0 | 186 | 336 | 529 | |
| | 7 | JACALTENANGO | 43 | 86 | 1 | 130 | 78 | 1 | 2 | 20 | 13 | 15 | 1 | 130 | 5 | 0 | 0 | 1 | 124 | 130 | |
| | 8 | LA DEMOCRACIA | 98 | 137 | 0 | 235 | 168 | 3 | 5 | 24 | 19 | 22 | 4 | 235 | 12 | 0 | 0 | 35 | 188 | 235 | |
| | 9 | LA LIBERTAD | 55 | 78 | 0 | 133 | 92 | 2 | 3 | 16 | 8 | 12 | 0 | 133 | 1 | 0 | 0 | 30 | 102 | 133 | |
| | 10 | MALACATANCITO | 36 | 56 | 1 | 95 | 55 | 1 | 2 | 14 | 10 | 13 | 0 | 95 | 1 | 0 | 0 | 29 | 65 | 95 | |
| | 11 | NENTÓN | 68 | 85 | 4 | 157 | 103 | 4 | 3 | 18 | 18 | 11 | 0 | 157 | 10 | 0 | 0 | 7 | 140 | 157 | |
| | 12 | PETATÁN | 11 | 17 | 0 | 28 | 14 | 2 | 3 | 2 | 4 | 3 | 0 | 28 | 2 | 0 | 0 | 2 | 24 | 28 | |
| | 13 | SAN ANTONIO HUISTA | 19 | 39 | 1 | 59 | 37 | 3 | 2 | 14 | 1 | 2 | 0 | 59 | 2 | 0 | 0 | 10 | 47 | 59 | |
| | 14 | SAN GASPAR IXCHIL | 16 | 17 | 0 | 33 | 25 | 0 | 1 | 2 | 1 | 4 | 0 | 33 | 1 | 0 | 0 | 0 | 32 | 33 | |
| | 15 | SAN ILDEFONSO IXTHUACÁN | 89 | 118 | 2 | 209 | 162 | 1 | 4 | 11 | 10 | 20 | 1 | 209 | 10 | 0 | 0 | 5 | 194 | 209 | |
| | 16 | SAN JUAN ATITÁN | 36 | 39 | 0 | 75 | 47 | 0 | 6 | 4 | 5 | 13 | 0 | 75 | 4 | 0 | 0 | 1 | 70 | 75 | |
| | 17 | SAN JUAN IXCOY | 48 | 75 | 1 | 124 | 69 | 4 | 5 | 13 | 14 | 19 | 0 | 124 | 12 | 0 | 0 | 2 | 110 | 124 | |
| | 18 | SAN MATEO IXTATÁN | 101 | 144 | 7 | 252 | 200 | 4 | 1 | 20 | 12 | 14 | 1 | 252 | 14 | 0 | 1 | 1 | 236 | 252 | |
| | 19 | SAN MIGUEL ACATÁN | 56 | 82 | 5 | 143 | 94 | 0 | 1 | 14 | 20 | 14 | 0 | 143 | 13 | 0 | 0 | 0 | 130 | 143 | |
| | 20 | SAN PEDRO NECTA | 49 | 89 | 1 | 139 | 82 | 1 | 1 | 27 | 13 | 14 | 1 | 139 | 19 | 0 | 0 | 12 | 108 | 139 | |
| | 21 | SAN PEDRO SOLOMA | 115 | 139 | 2 | 254 | 178 | 12 | 9 | 17 | 18 | 22 | 0 | 254 | 14 | 0 | 0 | 3 | 239 | 254 | |
| | 22 | SAN RAFAEL LA INDEPENDENCIA | 32 | 41 | 2 | 75 | 47 | 1 | 1 | 6 | 7 | 13 | 0 | 75 | 9 | 0 | 0 | 0 | 66 | 75 | |
| | 23 | SAN RAFAEL PETZAL | 30 | 29 | 2 | 61 | 44 | 2 | 0 | 1 | 4 | 10 | 0 | 61 | 4 | 0 | 0 | 0 | 57 | 61 | |
| | 24 | SAN SEBASTIÁN COATÁN | 36 | 32 | 1 | 69 | 48 | 1 | 0 | 7 | 6 | 7 | 0 | 69 | 6 | 0 | 0 | 0 | 63 | 69 | |
| | 25 | SAN SEBASTIÁN HUEHUETENANGO | 64 | 56 | 0 | 120 | 78 | 1 | 0 | 14 | 16 | 11 | 0 | 120 | 10 | 0 | 0 | 12 | 98 | 120 | |
| | 26 | SANTA ANA HUISTA | 8 | 31 | 2 | 41 | 18 | 0 | 1 | 12 | 5 | 5 | 0 | 41 | 0 | 0 | 0 | 14 | 27 | 41 | |
| | 27 | SANTA BÁRBARA | 45 | 73 | 0 | 118 | 86 | 3 | 2 | 4 | 8 | 15 | 0 | 118 | 3 | 0 | 0 | 1 | 114 | 118 | |
| | 28 | SANTA CRUZ BARRILAS | 211 | 359 | 5 | 575 | 414 | 15 | 3 | 78 | 34 | 28 | 3 | 575 | 47 | 0 | 0 | 16 | 512 | 575 | |
| | 29 | SANTA EULALIA | 94 | 96 | 10 | 200 | 139 | 9 | 4 | 13 | 11 | 22 | 2 | 200 | 11 | 0 | 0 | 1 | 188 | 200 | |
| | 30 | SANTIAGO CHIMALTENANGO | 22 | 20 | 0 | 42 | 30 | 0 | 0 | 6 | 3 | 3 | 0 | 42 | 1 | 0 | 0 | 0 | 41 | 42 | |
| | 31 | TECTITÁN | 24 | 33 | 1 | 58 | 33 | 3 | 2 | 10 | 5 | 5 | 0 | 58 | 0 | 0 | 0 | 14 | 44 | 58 | |
| | 32 | TODOS SANTOS CUCHUMATÁN | 47 | 56 | 0 | 103 | 70 | 0 | 2 | 8 | 11 | 12 | 0 | 103 | 7 | 0 | 0 | 1 | 95 | 103 | |
| | 33 | UNIÓN CANTINIL | 17 | 20 | 0 | 37 | 22 | 1 | 1 | 5 | 4 | 4 | 0 | 37 | 0 | 0 | 0 | 13 | 24 | 37 | |
| 9 | | IZABAL | 491 | 773 | 22 | 1,284 | 690 | 17 | 19 | 133 | 207 | 198 | 22 | 1,284 | 19 | 0 | 3 | 401 | 845 | 1,284 | |
| | 1 | EL ESTOR | 65 | 98 | 0 | 163 | 109 | 5 | 4 | 15 | 15 | 15 | 0 | 163 | 9 | 0 | 0 | 7 | 147 | 163 | |
| | 2 | LIVINGSTON | 109 | 139 | 10 | 258 | 150 | 4 | 3 | 26 | 36 | 29 | 10 | 258 | 7 | 0 | 1 | 51 | 199 | 258 | |
| | 3 | LOS AMATES | 43 | 88 | 0 | 131 | 70 | 1 | 17 | 20 | 23 | 0 | 131 | 0 | 0 | 0 | 56 | 75 | 131 | | |
| | 4 | MORALES | 81 | 162 | 1 | 244 | 116 | 3 | 3 | 30 | 42 | 45 | 5 | 244 | 1 | 0 | 0 | 99 | 144 | 244 | |
| | 5 | PUERTO BARRIOS | 193 | 284 | 11 | 490 | 245 | 5 | 8 | 45 | 94 | 86 | 7 | 490 | 2 | 0 | 2 | 188 | 298 | 490 | |
| 10 | | JALAPA | 487 | 690 | 13 | 1,190 | 740 | 14 | 10 | 104 | 129 | 184 | 15 | 1,190 | 1 | 4 | 0 | 288 | 897 | 1,190 | |
| | 1 | JALAPA | 315 | 451 | 5 | 771 | 513 | 10 | 9 | 62 | 78 | 87 | 12 | 771 | 0 | 2 | 0 | 170 | 599 | 771 | |
| | 2 | MATAQUESCUINTLA | 38 | 58 | 1 | 97 | 49 | 2 | 1 | 10 | 14 | 21 | 0 | 97 | 1 | 0 | 0 | 41 | 55 | 97 | |
| | 3 | MONJAS | 23 | 36 | 4 | 63 | 32 | 0 | 0 | 10 | 7 | 11 | 3 | 63 | 0 | 0 | 0 | 24 | 39 | 63 | |
| | 4 | SAN CARLOS ALZATATE | 18 | 30 | 0 | 48 | 31 | 0 | 0 | 7 | 5 | 5 | 0 | 48 | 0 | 2 | 0 | 7 | 39 | 48 | |
| | 5 | SAN LUIS JILOTEPEQUE | 22 | 18 | 1 | 41 | 22 | 0 | 0 | 2 | 8 | 9 | 0 | 41 | 0 | 0 | 0 | 5 | 36 | 41 | |
| | 6 | SAN MANUEL CHAPARRÓN | 6 | 11 | 1 | 18 | 8 | 1 | 0 | 3 | 2 | 4 | 0 | 18 | 0 | 0 | 0 | 7 | 11 | 18 | |
| | 7 | SAN PEDRO PINOLA | 65 | 86 | 1 | 152 | 105 | 1 | 0 | 12 | 15 | 19 | 0 | 152 | 0 | 0 | 0 | 34 | 118 | 152 | |
| 11 | | JUTIAPA | 629 | 950 | 34 | 1,613 | 831 | 17 | 28 | 219 | 219 | 272 | 27 | 1,613 | 1 | 11 | 0 | 371 | 1,030 | 1,613 | |
| | 1 | AGUA BLANCA | 26 | 32 | 1 | 59 | 23 | 1 | 2 | 8 | 5 | 20 | 0 | 59 | 0 | 0 | 0 | 27 | 32 | 59 | |
| | 2 | ASUNCIÓN MITA | 65 | 86 | 2 | 153 | 70 | 0 | 4 | 14 | 24 | 38 | 3 | 153 | 0 | 0 | 0 | 66 | 87 | 153 | |
| | 3 | ATESCATEMPA | 20 | 34 | 2 | 56 | 23 | 1 | 0 | 6 | 9 | 14 | 0 | 56 | 0 | 0 | 0 | 27 | 29 | 56 | |
| | 4 | COMAPA | 32 | 45 | 0 | 77 | 42 | 3 | 1 | 11 | 6 | 14 | 0 | 77 | 1 | 0 | 0 | 32 | 44 | 77 | |
| | 5 | CONGUARO | 34 | 36 | 0 | 70 | 39 | 1 | 0 | 5 | 11 | 9 | 0 | 70 | 0 | 0 | 0 | 23 | 47 | 70 | |
| | 6 | EL ADELANTO | 14 | 27 | 10 | 51 | 19 | 0 | 5 | 11 | 9 | 3 | 4 | 51 | 0 | 0 | 0 | 9 | 42 | 51 | |
| | 7 | EL PROGRESO | 46 | 70 | 2 | 118 | 52 | 1 | 4 | 19 | 23 | 26 | 1 | 118 | 0 | 0 | 0 | 55 | 63 | 118 | |
| | 8 | JALPATAGUA | 24 | 46 | 0 | 70 | 23 | 0 | 0 | 17 | 14 | 13 | 1 | 70 | 0 | 0 | 0 | 41 | 29 | 70 | |
| | 9 | JEREE | 9 | 9 | 0 | 18 | 8 | 0 | 0 | 4 | 2 | 1 | 0 | 18 | 0 | 0 | 0 | 5 | 10 | 18 | |
| | 10 | JUTIAPA | 246 | 312 | 8 | 564 | 385 | 5 | 9 | 51 | 49 | 55 | 12 | 564 | 0 | 10 | 0 | 110 | 446 | 564 | |
| | 11 | MOYUTA | 43 | 93 | 5 | 141 | 64 | 2 | 0 | 22 | 32 | 20 | 1 | 141 | 0 | 0 | 0 | 65 | 76 | 141 | |
| | 12 | PASACO | 6 | 13 | 0 | 19 | 12 | 0 | 0 | 1 | 3 | 3 | 0 | 19 | 0 | 0 | 0 | 7 | 12 | 19 | |
| | 13 | QUÉZADA | 16 | 23 | 0 | 39 | 17 | 0 | 0 | 8 | 7 | 5 | 1 | 39 | 0 | 0 | 0 | 17 | 21 | 39 | |
| | 14 | SAN JOSÉ ACATEMPA | 4 | 25 | 0 | 31 | 7 | 0 | 0 | 12 | 4 | 7 | 1 | 31 | 0 | 0 | 0 | 21 | 10 | 31 | |
| | 15 | SANTA CATARINA MITA | 23 | 56 | 3 | 82 | 31 | 1 | 1 | 16 | 18 | 14 | 1 | 82 | 0 | 1 | 0 | 38 | 43 | 82 | |
| | 16 | YUPILTEPEQUE | 15 | 30 | 0 | 45 | 23 | 0 | 0 | 7 | 7 | 8 | 0 | 45 | 0 | 0 | 0 | 20 | 25 | 45 | |
| | 17 | ZAPOTITLÁN | 8 | 13 | 1 | 22 | 13 | 0 | 0 | 2 | 1 | 6 | 0 | 22 | 0 | 0 | 0 | 8 | 14 | 22 | |
| 12 | | PETEN | 789 | 1,249 | 9 | 2,047 | 1,123 | 38 | 24 | 303 | 301 | 249 | 9 | 2,047 | 73 | 0 | 0 | 437 | 1,357 | 2,047 | |
| | 1 | DOLORES | 42 | 73 | 1 | 114 | 40 | 5 | 0 | 15 | 21 | 14 | 1 | 114 | 3 | 0 | 0 | 40 | 73 | 114 | |
| | 2 | EL CHAL | 16 | 35 | 0 | 51 | 21 | 0 | 0 | 14 | 8 | 8 | 0 | 51 | 1 | 0 | 0 | 27 | 23 | 51 | |
| | 3 | FLORES | 32 | 69 | 0 | 101 | 33 | 0 | 3 | 14 | 25 | | | | | | | | | | |

**REGISTRO CENTRAL DE LAS PERSONAS
SEGUIMIENTO TEMÁTICO INSTITUCIONAL 2021
INSCRIPCIONES DE HECHOS Y ACTOS REGISTRALES REALIZADAS
MES REPORTADO: AGOSTO**

| D | M | Departamento / municipio | Sexo | | Población beneficiada | | | | | | | | | | Pueblo | | | | | |
|----|----|-----------------------------|--------------|--------------|-----------------------|--------------|--------------|-----------|-----------|--------------------------|-------------------------|-------------------------------------|-------------|--------------|------------|----------|----------|------------------|--------------|--------------|
| | | | Mujeres | Hombres | No definido | Total | Niñez | | | Juventud 14 a 30 años | Adultos 31 a 60 años | Tercera Edad 61 años en adelante | No definido | Total | Maya | Xinca | Garifuna | Mestizos/Ladinos | No indican | Total |
| | | | | | | | 0 - 2 | 3 - 5 | 6 - 13 | | | | | | | | | | | |
| 14 | | QUICHÉ | 1,597 | 2,302 | 14 | 3,913 | 2,458 | 67 | 34 | 412 | 335 | 390 | 15 | 3,913 | 305 | 0 | 1 | 158 | 3,449 | 3,913 |
| | 1 | CANILLA | 28 | 25 | 0 | 53 | 33 | 1 | 0 | 10 | 4 | 4 | 1 | 53 | 2 | 0 | 0 | 9 | 42 | 53 |
| | 2 | CHAJUL | 25 | 33 | 0 | 58 | 46 | 1 | 0 | 4 | 1 | 6 | 0 | 58 | 3 | 0 | 0 | 1 | 54 | 58 |
| | 3 | CHICAMÁN | 40 | 58 | 0 | 98 | 58 | 2 | 1 | 13 | 9 | 15 | 0 | 98 | 4 | 0 | 0 | 10 | 84 | 98 |
| | 4 | CHICHÉ | 60 | 69 | 0 | 129 | 80 | 2 | 0 | 16 | 17 | 14 | 0 | 129 | 3 | 0 | 1 | 8 | 117 | 129 |
| | 5 | CHICHICASTENANGO | 227 | 324 | 1 | 552 | 336 | 8 | 1 | 53 | 54 | 100 | 0 | 552 | 74 | 0 | 0 | 6 | 472 | 552 |
| | 6 | CHINIQUE | 21 | 40 | 0 | 61 | 46 | 0 | 0 | 9 | 3 | 3 | 0 | 61 | 2 | 0 | 0 | 1 | 58 | 61 |
| | 7 | CUNÉN | 83 | 92 | 0 | 175 | 130 | 2 | 0 | 18 | 15 | 10 | 0 | 175 | 8 | 0 | 0 | 6 | 161 | 175 |
| | 8 | IXCÁN | 199 | 288 | 0 | 487 | 352 | 11 | 5 | 52 | 32 | 32 | 3 | 487 | 41 | 0 | 0 | 28 | 418 | 487 |
| | 9 | JOYABAJ | 173 | 185 | 4 | 362 | 248 | 10 | 5 | 26 | 28 | 42 | 3 | 362 | 24 | 0 | 0 | 10 | 328 | 362 |
| | 10 | NEBAJ | 108 | 199 | 0 | 307 | 204 | 5 | 1 | 41 | 27 | 29 | 0 | 307 | 28 | 0 | 0 | 6 | 273 | 307 |
| | 11 | PACHALUM | 13 | 24 | 0 | 37 | 20 | 0 | 1 | 4 | 6 | 6 | 0 | 37 | 1 | 0 | 0 | 11 | 25 | 37 |
| | 12 | PATZ'ITE | 25 | 32 | 1 | 58 | 40 | 0 | 1 | 2 | 9 | 6 | 0 | 58 | 7 | 0 | 0 | 0 | 51 | 58 |
| | 13 | SACAPULAS | 76 | 142 | 1 | 219 | 139 | 3 | 1 | 33 | 25 | 17 | 1 | 219 | 15 | 0 | 0 | 8 | 196 | 219 |
| | 14 | SAN ANDRÉS SAJUCABAJÁ | 28 | 45 | 2 | 75 | 49 | 1 | 1 | 11 | 5 | 8 | 0 | 75 | 11 | 0 | 0 | 1 | 63 | 75 |
| | 15 | SAN ANTONIO ILOTENANGO | 56 | 55 | 0 | 111 | 82 | 2 | 1 | 4 | 7 | 15 | 0 | 111 | 7 | 0 | 0 | 2 | 102 | 111 |
| | 16 | SAN BARTOLOMÉ JOCOTENANGO | 25 | 46 | 0 | 71 | 49 | 2 | 0 | 10 | 10 | 0 | 0 | 71 | 5 | 0 | 0 | 2 | 64 | 71 |
| | 17 | SAN JUAN COITZAL | 44 | 89 | 0 | 133 | 91 | 4 | 4 | 13 | 9 | 12 | 0 | 133 | 11 | 0 | 0 | 3 | 119 | 133 |
| | 18 | SAN PEDRO JOCOPILAS | 56 | 81 | 0 | 137 | 107 | 0 | 1 | 6 | 12 | 11 | 0 | 137 | 9 | 0 | 0 | 3 | 125 | 137 |
| | 19 | SANTA CRUZ DEL QUICHÉ | 107 | 192 | 4 | 303 | 192 | 5 | 6 | 31 | 37 | 26 | 6 | 303 | 16 | 0 | 0 | 17 | 270 | 303 |
| | 20 | USPANTÁN | 146 | 187 | 0 | 333 | 250 | 7 | 6 | 39 | 14 | 17 | 0 | 333 | 19 | 0 | 0 | 19 | 295 | 333 |
| | 21 | ZACUALPA | 57 | 96 | 1 | 154 | 106 | 1 | 1 | 17 | 11 | 17 | 1 | 154 | 15 | 0 | 0 | 7 | 132 | 154 |
| 15 | | RETALHULEU | 434 | 708 | 10 | 1,152 | 623 | 12 | 13 | 153 | 167 | 167 | 17 | 1,152 | 4 | 0 | 0 | 385 | 743 | 1,152 |
| | 1 | CHAMPERICO | 33 | 43 | 0 | 76 | 43 | 2 | 3 | 7 | 12 | 9 | 0 | 76 | 2 | 0 | 0 | 23 | 51 | 76 |
| | 2 | EL ASINTAL | 35 | 61 | 2 | 98 | 60 | 0 | 0 | 12 | 13 | 11 | 2 | 98 | 0 | 0 | 0 | 19 | 79 | 98 |
| | 3 | NUEVO SAN CARLOS | 38 | 85 | 0 | 123 | 49 | 2 | 0 | 21 | 19 | 32 | 0 | 123 | 1 | 0 | 0 | 62 | 60 | 123 |
| | 4 | RETALHULEU | 182 | 281 | 4 | 467 | 271 | 3 | 4 | 52 | 56 | 69 | 12 | 467 | 0 | 0 | 0 | 150 | 317 | 467 |
| | 5 | SAN ANDRÉS VILLA SECA | 62 | 82 | 1 | 145 | 84 | 4 | 3 | 14 | 24 | 13 | 3 | 145 | 0 | 0 | 0 | 39 | 106 | 145 |
| | 6 | SAN FELIPE RETALHULEU | 20 | 46 | 1 | 67 | 31 | 0 | 1 | 11 | 13 | 11 | 0 | 67 | 1 | 0 | 0 | 28 | 38 | 67 |
| | 7 | SAN MARTÍN ZAPOTITLÁN | 20 | 39 | 1 | 60 | 31 | 0 | 0 | 12 | 12 | 5 | 0 | 60 | 0 | 0 | 0 | 26 | 34 | 60 |
| | 8 | SAN SEBASTIÁN | 30 | 48 | 0 | 78 | 34 | 1 | 0 | 17 | 14 | 12 | 0 | 78 | 0 | 0 | 0 | 27 | 51 | 78 |
| | 9 | SANTA CRUZ MULLÚ | 14 | 23 | 1 | 38 | 20 | 0 | 2 | 7 | 4 | 5 | 0 | 38 | 0 | 0 | 0 | 11 | 27 | 38 |
| 16 | | SACATEPÉQUEZ | 471 | 642 | 2 | 1,115 | 566 | 16 | 12 | 117 | 172 | 225 | 7 | 1,115 | 25 | 0 | 0 | 273 | 817 | 1,115 |
| | 1 | ANTIGUA GUATEMALA | 137 | 155 | 1 | 293 | 159 | 1 | 0 | 18 | 47 | 66 | 2 | 293 | 2 | 0 | 0 | 100 | 191 | 293 |
| | 2 | CIUDAD VIEJA | 29 | 33 | 0 | 62 | 26 | 1 | 1 | 12 | 12 | 10 | 0 | 62 | 0 | 0 | 0 | 31 | 31 | 62 |
| | 3 | JOCOTENANGO | 21 | 44 | 0 | 65 | 24 | 1 | 0 | 4 | 9 | 27 | 0 | 65 | 0 | 0 | 0 | 29 | 36 | 65 |
| | 4 | MAGDALENA MILPAS ALTAS | 13 | 21 | 0 | 34 | 20 | 2 | 0 | 4 | 4 | 4 | 0 | 34 | 0 | 0 | 0 | 10 | 24 | 34 |
| | 5 | PASTORES | 9 | 8 | 0 | 17 | 11 | 0 | 0 | 1 | 2 | 3 | 0 | 17 | 0 | 0 | 0 | 4 | 13 | 17 |
| | 6 | SAN ANTONIO AGUAS CALIENTES | 13 | 10 | 0 | 23 | 10 | 0 | 1 | 2 | 5 | 5 | 0 | 23 | 2 | 0 | 0 | 1 | 20 | 23 |
| | 7 | SAN BARTOLOMÉ MILPAS ALTAS | 7 | 6 | 0 | 13 | 6 | 0 | 0 | 2 | 2 | 3 | 0 | 13 | 0 | 0 | 0 | 4 | 9 | 13 |
| | 8 | SAN JUAN ALOTENANGO | 33 | 52 | 0 | 85 | 41 | 0 | 2 | 10 | 10 | 22 | 0 | 85 | 0 | 0 | 0 | 10 | 75 | 85 |
| | 9 | SAN LUCAS SACATEPÉQUEZ | 30 | 57 | 1 | 88 | 38 | 3 | 4 | 11 | 20 | 10 | 2 | 88 | 0 | 0 | 0 | 29 | 59 | 88 |
| | 10 | SAN MIGUEL DUEÑAS | 14 | 26 | 0 | 40 | 23 | 1 | 0 | 4 | 5 | 7 | 0 | 40 | 0 | 0 | 0 | 10 | 30 | 40 |
| | 11 | SANTA CATARINA BARAHONA | 9 | 15 | 0 | 24 | 9 | 0 | 0 | 4 | 4 | 7 | 0 | 24 | 0 | 0 | 0 | 5 | 19 | 24 |
| | 12 | SANTA LUCÍA MILPAS ALTAS | 27 | 43 | 0 | 70 | 30 | 1 | 3 | 14 | 13 | 7 | 2 | 70 | 0 | 0 | 0 | 22 | 48 | 70 |
| | 13 | SANTA MARÍA DE JESÚS | 24 | 30 | 0 | 54 | 33 | 2 | 0 | 4 | 5 | 10 | 0 | 54 | 5 | 0 | 0 | 2 | 47 | 54 |
| | 14 | SANTIAGO SACATEPÉQUEZ | 32 | 54 | 0 | 86 | 51 | 2 | 0 | 8 | 10 | 14 | 1 | 86 | 4 | 0 | 0 | 6 | 76 | 86 |
| | 15 | SANTO DOMINGO XENACOJ | 14 | 20 | 0 | 34 | 15 | 0 | 1 | 5 | 6 | 7 | 0 | 34 | 0 | 0 | 0 | 4 | 30 | 34 |
| | 16 | SUMPANGO | 59 | 68 | 0 | 127 | 70 | 2 | 0 | 14 | 18 | 23 | 0 | 127 | 12 | 0 | 0 | 6 | 109 | 127 |
| 17 | | SAN MARCOS | 1,414 | 2,277 | 71 | 3,762 | 2,354 | 94 | 57 | 498 | 416 | 521 | 22 | 3,762 | 65 | 0 | 0 | 966 | 2,931 | 3,762 |
| | 1 | AYUTLA | 61 | 97 | 4 | 162 | 65 | 7 | 2 | 28 | 33 | 25 | 2 | 162 | 0 | 0 | 0 | 80 | 82 | 162 |
| | 2 | CATARINA | 27 | 45 | 3 | 75 | 30 | 2 | 0 | 10 | 12 | 19 | 2 | 75 | 0 | 0 | 0 | 36 | 39 | 75 |
| | 3 | COMITANCILLO | 105 | 140 | 0 | 245 | 169 | 4 | 1 | 18 | 15 | 38 | 0 | 245 | 16 | 0 | 0 | 1 | 228 | 245 |
| | 4 | CONCEPCIÓN TUTUJA | 127 | 138 | 3 | 268 | 181 | 15 | 7 | 13 | 24 | 28 | 0 | 268 | 15 | 0 | 0 | 8 | 245 | 268 |
| | 5 | EL QUEZTAL | 29 | 40 | 2 | 71 | 25 | 1 | 2 | 14 | 9 | 19 | 1 | 71 | 0 | 0 | 0 | 39 | 32 | 71 |
| | 6 | EL TUMBADOR | 51 | 76 | 3 | 130 | 52 | 0 | 1 | 22 | 28 | 26 | 1 | 130 | 0 | 0 | 0 | 70 | 60 | 130 |
| | 7 | ESQUIPULAS PALO GORDO | 10 | 10 | 0 | 20 | 9 | 0 | 0 | 1 | 2 | 8 | 0 | 20 | 0 | 0 | 0 | 10 | 10 | 20 |
| | 8 | IXCHIGUÁN | 36 | 43 | 2 | 81 | 54 | 2 | 1 | 10 | 8 | 5 | 1 | 81 | 4 | 0 | 0 | 2 | 75 | 81 |
| | 9 | LA BLANCA | 36 | 69 | 0 | 105 | 55 | 2 | 1 | 18 | 15 | 14 | 0 | 105 | 0 | 0 | 0 | 43 | 62 | 105 |
| | 10 | LA REFORMA | 17 | 22 | 0 | 39 | 17 | 0 | 0 | 3 | 3 | 16 | 0 | 39 | 0 | 0 | 0 | 22 | 17 | 39 |
| | 11 | MALACATÁN | 214 | 332 | 4 | 550 | 386 | 11 | 10 | 66 | 44 | 30 | 3 | 550 | 2 | 0 | 0 | 124 | 424 | 550 |
| | 12 | NUEVO PROGRESO | 23 | 32 | 1 | 56 | 29 | 0 | 0 | 9 | 10 | 8 | 0 | 56 | 1 | 0 | 0 | 25 | 30 | 56 |
| | 13 | OCCÓS | 12 | 23 | 3 | 38 | 15 | 1 | 1 | 8 | 6 | 7 | 0 | 38 | 0 | 0 | 0 | 15 | 23 | 38 |
| | 14 | PAJAPITA | 44 | 77 | 3 | 124 | 68 | 4 | 4 | 12 | 10 | 20 | 6 | 124 | 0 | 0 | 0 | 40 | 84 | 124 |
| | 15 | RÍO BLANCO | 4 | 11 | 0 | 15 | 8 | 0 | 0 | 2 | 3 | 1 | 1 | 15 | 0 | 0 | 0 | 4 | 11 | 15 |
| | 16 | SAN ANTONIO SACATEPÉQUEZ | 16 | 25 | 0 | 41 | 23 | 0 | 0 | 8 | 1 | 9 | 0 | 41 | 0 | 0 | 0 | 16 | 25 | 41 |
| | 17 | SAN CRISTÓBAL CUCHO | 19 | 36 | 0 | 55 | 30 | 1 | 2 | 10 | 4 | 16 | 0 | 55 | 0 | 0 | 0 | 27 | 28 | 55 |
| | 18 | SAN JOSÉ EL RODEO | 19 | 29 | 1 | 49 | 17 | 0 | 0 | 9 | 5 | 18 | 0 | 49 | 0 | | | | | |

**REGISTRO CENTRAL DE LAS PERSONAS
SEGUIMIENTO TEMÁTICO INSTITUCIONAL 2021
INSCRIPCIONES DE HECHOS Y ACTOS REGISTRALES REALIZADAS
MES REPORTADO: AGOSTO**

| D | M | Departamento / municipio | Sexo | | Edad | | | | | | | | | | Pueblo | | | | | |
|----|----|-----------------------------|---------|---------|-------------|-------|--------------|--------------|---------------------|--------------|---------|----------------------------------|-------------|-------|--------|-------|----------|------------------|------------|-------|
| | | | Mujeres | Hombres | No definido | Total | Niñez | | | 14 a 30 años | Adultos | Tercera Edad 61 años en adelante | No definido | Total | Maya | Xinca | Garífuna | Mestizos/Ladinos | No indican | Total |
| | | | | | | | 0 - 2 | 3 - 5 | 6 - 13 | | | | | | | | | | | |
| | | | | | | | 14 a 30 años | 31 a 40 años | 41 años en adelante | | | | | | | | | | | |
| 18 | | SANTA ROSA | 582 | 852 | 19 | 1,453 | 873 | 19 | 17 | 133 | 144 | 228 | 19 | 1,453 | 1 | 5 | 0 | 457 | 990 | 1,453 |
| | 1 | BARBERENA | 52 | 104 | 1 | 157 | 74 | 2 | 4 | 26 | 28 | 23 | 0 | 157 | 0 | 0 | 0 | 67 | 90 | 157 |
| | 2 | CASILLAS | 12 | 32 | 1 | 45 | 12 | 0 | 0 | 8 | 11 | 13 | 1 | 45 | 0 | 0 | 0 | 26 | 16 | 45 |
| | 3 | CHIQUIMULLA | 62 | 92 | 8 | 142 | 96 | 3 | 1 | 9 | 24 | 29 | 0 | 142 | 0 | 0 | 0 | 49 | 113 | 142 |
| | 4 | CUILAPA | 291 | 334 | 2 | 427 | 495 | 6 | 3 | 24 | 38 | 52 | 9 | 427 | 1 | 0 | 0 | 109 | 517 | 427 |
| | 5 | GUATACAPÁN | 19 | 44 | 0 | 43 | 30 | 2 | 2 | 8 | 7 | 12 | 2 | 43 | 0 | 0 | 0 | 23 | 40 | 43 |
| | 6 | NIUEVA SANTA ROSA | 37 | 61 | 1 | 99 | 26 | 1 | 2 | 11 | 19 | 38 | 2 | 99 | 0 | 1 | 0 | 53 | 45 | 99 |
| | 7 | ORATORIO | 12 | 38 | 0 | 50 | 15 | 1 | 1 | 11 | 9 | 11 | 2 | 50 | 0 | 0 | 0 | 28 | 22 | 50 |
| | 8 | PUEBLO NUEVO VIÑAS | 22 | 22 | 2 | 46 | 25 | 0 | 2 | 2 | 3 | 14 | 0 | 46 | 0 | 0 | 0 | 17 | 29 | 46 |
| | 9 | SAN JUAN TECUACÓ | 8 | 16 | 1 | 25 | 12 | 0 | 1 | 5 | 5 | 2 | 0 | 25 | 0 | 1 | 0 | 7 | 17 | 25 |
| | 10 | SAN RAFAEL LAS FLORES | 7 | 18 | 0 | 25 | 9 | 1 | 0 | 5 | 4 | 6 | 0 | 25 | 0 | 0 | 0 | 14 | 11 | 25 |
| | 11 | SANTA CRUZ NARANJO | 8 | 15 | 0 | 23 | 11 | 0 | 0 | 2 | 3 | 7 | 0 | 23 | 0 | 0 | 0 | 12 | 11 | 23 |
| | 12 | SANTA MARÍA IXHUATÁN | 19 | 25 | 0 | 44 | 20 | 2 | 0 | 10 | 4 | 8 | 0 | 44 | 0 | 0 | 0 | 20 | 24 | 44 |
| | 13 | SANTA ROSA DE LIMA | 9 | 15 | 1 | 25 | 17 | 0 | 0 | 4 | 1 | 2 | 1 | 25 | 0 | 0 | 0 | 6 | 19 | 25 |
| | 14 | TAXISCO | 24 | 36 | 2 | 62 | 31 | 1 | 1 | 8 | 8 | 11 | 2 | 62 | 0 | 0 | 0 | 26 | 36 | 62 |
| 19 | | SOLOLÁ | 589 | 899 | 3 | 1,491 | 855 | 13 | 7 | 174 | 182 | 258 | 2 | 1,491 | 174 | 0 | 0 | 34 | 1,281 | 1,491 |
| | 1 | CONCEPCIÓN | 7 | 7 | 0 | 14 | 11 | 0 | 0 | 0 | 2 | 1 | 0 | 14 | 2 | 0 | 0 | 0 | 12 | 14 |
| | 2 | NAHUALÁ | 83 | 145 | 1 | 229 | 140 | 1 | 1 | 26 | 23 | 38 | 0 | 229 | 27 | 0 | 0 | 0 | 202 | 229 |
| | 3 | PANAJACHEL | 12 | 23 | 0 | 35 | 16 | 0 | 0 | 8 | 4 | 7 | 0 | 35 | 6 | 0 | 0 | 5 | 24 | 35 |
| | 4 | SAN ANDRÉS SEMETABAJ | 18 | 22 | 1 | 41 | 14 | 2 | 0 | 7 | 8 | 10 | 0 | 41 | 9 | 0 | 0 | 2 | 30 | 41 |
| | 5 | SAN ANTONIO PALOPÓ | 7 | 20 | 0 | 27 | 18 | 0 | 0 | 0 | 4 | 5 | 0 | 27 | 1 | 0 | 0 | 2 | 24 | 27 |
| | 6 | SAN JOSÉ CHACAYÁ | 1 | 4 | 0 | 5 | 2 | 0 | 0 | 1 | 0 | 2 | 0 | 5 | 2 | 0 | 0 | 1 | 2 | 5 |
| | 7 | SAN JUAN LA LAGUNA | 13 | 16 | 0 | 29 | 19 | 1 | 0 | 2 | 1 | 6 | 0 | 29 | 3 | 0 | 0 | 0 | 26 | 29 |
| | 8 | SAN LUCAS TOLIMÁN | 23 | 48 | 0 | 71 | 39 | 1 | 0 | 13 | 8 | 10 | 0 | 71 | 9 | 0 | 0 | 4 | 58 | 71 |
| | 9 | SAN MARCOS LA LAGUNA | 1 | 5 | 0 | 6 | 3 | 0 | 0 | 0 | 1 | 2 | 0 | 6 | 0 | 0 | 0 | 0 | 6 | 6 |
| | 10 | SAN PABLO LA LAGUNA | 10 | 14 | 0 | 24 | 12 | 0 | 0 | 3 | 2 | 7 | 0 | 24 | 5 | 0 | 0 | 0 | 19 | 24 |
| | 11 | SAN PEDRO LA LAGUNA | 14 | 24 | 0 | 38 | 11 | 0 | 0 | 5 | 9 | 13 | 0 | 38 | 3 | 0 | 0 | 2 | 33 | 38 |
| | 12 | SANTA CATARINA IXTACUACÁN | 63 | 76 | 0 | 139 | 97 | 4 | 0 | 7 | 11 | 20 | 0 | 139 | 5 | 0 | 0 | 1 | 133 | 139 |
| | 13 | SANTA CATARINA PALOPÓ | 2 | 7 | 0 | 9 | 8 | 0 | 0 | 1 | 0 | 0 | 0 | 9 | 0 | 0 | 0 | 0 | 9 | 9 |
| | 14 | SANTA CLARA LA LAGUNA | 11 | 21 | 0 | 32 | 12 | 0 | 0 | 13 | 4 | 3 | 0 | 32 | 9 | 0 | 0 | 0 | 23 | 32 |
| | 15 | SANTA CRUZ LA LAGUNA | 7 | 9 | 0 | 16 | 12 | 0 | 0 | 0 | 2 | 2 | 0 | 16 | 1 | 0 | 0 | 0 | 15 | 16 |
| | 16 | SANTA LUCÍA UTATLÁN | 25 | 47 | 0 | 72 | 21 | 2 | 1 | 16 | 11 | 21 | 0 | 72 | 14 | 0 | 0 | 2 | 56 | 72 |
| | 17 | SANTA MARÍA VISITACIÓN | 2 | 9 | 0 | 11 | 5 | 0 | 0 | 4 | 1 | 1 | 0 | 11 | 4 | 0 | 0 | 1 | 6 | 11 |
| | 18 | SANTIAGO ATITLÁN | 47 | 81 | 0 | 128 | 64 | 0 | 0 | 12 | 20 | 31 | 1 | 128 | 14 | 0 | 0 | 1 | 113 | 128 |
| | 19 | SOLOLÁ | 243 | 321 | 1 | 565 | 351 | 2 | 5 | 56 | 71 | 79 | 1 | 565 | 62 | 0 | 0 | 13 | 490 | 565 |
| 20 | | SUCHITEPÉQUEZ | 804 | 1,230 | 17 | 2,053 | 1,139 | 33 | 33 | 275 | 266 | 287 | 20 | 2,053 | 43 | 0 | 0 | 467 | 1,543 | 2,053 |
| | 1 | CHICACAO | 106 | 132 | 7 | 245 | 136 | 3 | 2 | 31 | 35 | 36 | 2 | 245 | 0 | 0 | 0 | 28 | 217 | 245 |
| | 2 | CUYOTENANGO | 34 | 48 | 0 | 82 | 42 | 1 | 1 | 13 | 13 | 11 | 1 | 82 | 0 | 0 | 0 | 30 | 52 | 82 |
| | 3 | MAZATENANGO | 187 | 260 | 0 | 447 | 288 | 4 | 6 | 39 | 54 | 50 | 6 | 447 | 4 | 0 | 0 | 96 | 347 | 447 |
| | 4 | PATULUL | 56 | 70 | 0 | 126 | 70 | 2 | 4 | 10 | 18 | 21 | 1 | 126 | 0 | 0 | 0 | 39 | 87 | 126 |
| | 5 | PUEBLO NUEVO | 13 | 18 | 0 | 31 | 17 | 2 | 0 | 8 | 2 | 2 | 0 | 31 | 2 | 0 | 0 | 6 | 23 | 31 |
| | 6 | RÍO BRAVO | 27 | 45 | 0 | 72 | 38 | 2 | 1 | 10 | 9 | 12 | 0 | 72 | 0 | 0 | 0 | 26 | 46 | 72 |
| | 7 | SAMAYAC | 21 | 42 | 0 | 63 | 34 | 0 | 1 | 11 | 7 | 10 | 0 | 63 | 3 | 0 | 0 | 9 | 51 | 63 |
| | 8 | SAN ANTONIO SUCHITEPÉQUEZ | 85 | 130 | 0 | 215 | 134 | 6 | 3 | 22 | 22 | 28 | 0 | 215 | 4 | 0 | 0 | 33 | 178 | 215 |
| | 9 | SAN BERNARDINO | 28 | 38 | 0 | 66 | 43 | 0 | 1 | 3 | 10 | 9 | 0 | 66 | 3 | 0 | 0 | 6 | 57 | 66 |
| | 10 | SAN FRANCISCO ZAPOTITLÁN | 32 | 68 | 1 | 101 | 33 | 0 | 3 | 25 | 20 | 18 | 2 | 101 | 1 | 0 | 0 | 46 | 54 | 101 |
| | 11 | SAN GABRIEL | 12 | 15 | 0 | 27 | 10 | 1 | 0 | 3 | 4 | 9 | 0 | 27 | 1 | 0 | 0 | 11 | 15 | 27 |
| | 12 | SAN JOSÉ EL ÍDOLO | 6 | 18 | 0 | 24 | 13 | 0 | 0 | 5 | 3 | 3 | 0 | 24 | 0 | 0 | 0 | 7 | 17 | 24 |
| | 13 | SAN JOSÉ LA MÁQUINA | 34 | 63 | 0 | 97 | 51 | 4 | 1 | 8 | 16 | 16 | 1 | 97 | 2 | 0 | 0 | 31 | 64 | 97 |
| | 14 | SAN JUAN BAUTISTA | 7 | 30 | 0 | 37 | 20 | 0 | 0 | 6 | 7 | 2 | 2 | 37 | 0 | 0 | 0 | 15 | 22 | 37 |
| | 15 | SAN LORENZO | 8 | 22 | 0 | 30 | 16 | 0 | 0 | 5 | 4 | 5 | 0 | 30 | 0 | 0 | 0 | 4 | 26 | 30 |
| | 16 | SAN MIGUEL PANÁN | 15 | 22 | 0 | 37 | 24 | 0 | 1 | 6 | 1 | 5 | 0 | 37 | 0 | 0 | 0 | 5 | 32 | 37 |
| | 17 | SAN PABLO JOCOPILES | 28 | 54 | 2 | 84 | 39 | 1 | 0 | 18 | 14 | 10 | 2 | 84 | 7 | 0 | 0 | 9 | 68 | 84 |
| | 18 | SANTA BÁRBARA | 41 | 54 | 1 | 96 | 55 | 4 | 3 | 14 | 5 | 15 | 0 | 96 | 0 | 0 | 0 | 32 | 64 | 96 |
| | 19 | SANTO DOMINGO SUCHITEPÉQUEZ | 42 | 43 | 6 | 91 | 44 | 2 | 5 | 15 | 7 | 17 | 1 | 91 | 0 | 0 | 0 | 15 | 76 | 91 |
| | 20 | SANTO TOMÁS LA UNIÓN | 18 | 36 | 0 | 54 | 25 | 1 | 1 | 12 | 8 | 5 | 2 | 54 | 10 | 0 | 0 | 5 | 39 | 54 |
| | 21 | ZUNILITO | 6 | 22 | 0 | 28 | 7 | 0 | 0 | 11 | 7 | 3 | 0 | 28 | 6 | 0 | 0 | 14 | 8 | 28 |
| 21 | | TOTONICAPÁN | 786 | 1,254 | 6 | 2,048 | 1,227 | 32 | 29 | 228 | 221 | 305 | 6 | 2,048 | 250 | 0 | 0 | 30 | 1,748 | 2,048 |
| | 1 | MOCHISTENANGO | 162 | 305 | 3 | 470 | 261 | 6 | 3 | 65 | 56 | 78 | 1 | 470 | 67 | 0 | 0 | 7 | 396 | 470 |
| | 2 | SAN ANDRÉS TECUL | 41 | 66 | 1 | 108 | 62 | 1 | 3 | 12 | 16 | 13 | 1 | 108 | 15 | 0 | 0 | 0 | 93 | 108 |
| | 3 | SAN BARTOLO | 20 | 36 | 0 | 54 | 33 | 0 | 0 | 11 | 4 | 8 | 0 | 54 | 5 | 0 | 0 | 1 | 50 | 54 |
| | 4 | SAN CRISTÓBAL TONICAPÁN | 51 | 74 | 0 | 125 | 61 | 0 | 2 | 18 | 16 | 28 | 0 | 125 | 19 | 0 | 0 | 2 | 104 | 125 |
| | 5 | SAN FRANCISCO EL ALTO | 70 | 142 | 0 | 212 | 100 | 0 | 0 | 44 | 32 | 36 | 0 | 212 | 37 | 0 | 0 | 1 | 174 | 212 |
| | 6 | SANTA LUCÍA LA REFORMA | 36 | 59 | 1 | 94 | 77 | 0 | 1 | 4 | 9 | 5 | 0 | 94 | 6 | 0 | 0 | 1 | 89 | 94 |
| | 7 | SANTA MARÍA CHIQUIMULA | 97 | 139 | 0 | 234 | 148 | 16 | 14 | 19 | 11 | 26 | 2 | 234 | 18 | 0 | 0 | 1 | 217 | 234 |
| | 8 | TOTONICAPÁN | 309 | 435 | 1 | 745 | 485 | 9 | 6 | 55 | 77 | 111 | 2 | 745 | 83 | 0 | 0 | 17 | 645 | 745 |
| 22 | | ZACAPA | 320 | 481 | 8 | 809 | 451 | 9 | 10 | 48 | 121 | 138 | 12 | 809 | 0 | 0 | 0 | 288 | 521 | 809 |
| | 1 | CABARIAS | 12 | 23 | 2 | 37 | 23 | 0 | 0 | 7 | 2 | 3 | 2 | 37 | 0 | 0 | 0 | 12 | 25 | 37 |
| | 2 | ESTANZUELA | 16 | 35 | 1 | 52 | 24 | 1 | 0 | 6 | 12 | 9 | 0 | 52 | 0 | 0 | 0 | 19 | 33 | 52 |
| | 3 | GUALÁN | 38 | 71 | 0 | 109 | 61 | 0 | 1 | 8 | 13 | 23 | 3 | 109 | 0 | 0 | 0 | | | |

ANEXO V

**REGISTRO CENTRAL DE LAS PERSONAS
SEGUIMIENTO TEMÁTICO INSTITUCIONAL 2021
INSCRIPCIONES DE NACIMIENTO REALIZADAS
MES REPORTADO: AGOSTO**

| D | M | Departamento / municipio | Sexo | | | | Edad | | | | | | | | | | | Total |
|-------------------------------|----|-----------------------------|---------------|---------------|-------------|---------------|---------------|------------|------------|-----------|-----------|-----------|------------|-----------|-------------------------------------|-------------|----------|---------------|
| | | | Mujeres | Hombres | No definido | Total | Niñez | | | | | | Juventud | Adultos | Tercera Edad 61 años en adelante | No definido | | |
| | | | | | | | 0 | 1 | 2 | 3 | 4 | 5 | | | | | 6 - 13 | |
| República de Guatemala | | | 12,237 | 12,851 | 3 | 25,091 | 24,398 | 184 | 104 | 66 | 40 | 31 | 127 | 93 | 39 | 9 | 0 | 25,091 |
| 1 | | ALTA VERAPAZ | 875 | 890 | 0 | 1,765 | 1,765 | 0 | 0 | 0 | 0 | 0 | 0 | 0 | 0 | 0 | 0 | 1,765 |
| | 1 | CHAHAL | 13 | 16 | 0 | 29 | 29 | 0 | 0 | 0 | 0 | 0 | 0 | 0 | 0 | 0 | 0 | 29 |
| | 2 | CHISEC | 65 | 66 | 0 | 131 | 131 | 0 | 0 | 0 | 0 | 0 | 0 | 0 | 0 | 0 | 0 | 131 |
| | 3 | COBÁN | 199 | 194 | 0 | 393 | 393 | 0 | 0 | 0 | 0 | 0 | 0 | 0 | 0 | 0 | 0 | 393 |
| | 4 | FRAY BARTOLOMÉ DE LAS CASAS | 141 | 147 | 0 | 288 | 288 | 0 | 0 | 0 | 0 | 0 | 0 | 0 | 0 | 0 | 0 | 288 |
| | 5 | LANQUÍN | 15 | 15 | 0 | 30 | 30 | 0 | 0 | 0 | 0 | 0 | 0 | 0 | 0 | 0 | 0 | 30 |
| | 6 | PANZÓS | 32 | 33 | 0 | 65 | 65 | 0 | 0 | 0 | 0 | 0 | 0 | 0 | 0 | 0 | 0 | 65 |
| | 7 | RAXRUHÁ | 7 | 11 | 0 | 18 | 18 | 0 | 0 | 0 | 0 | 0 | 0 | 0 | 0 | 0 | 0 | 18 |
| | 8 | SAN CRISTÓBAL VERAPAZ | 82 | 52 | 0 | 134 | 134 | 0 | 0 | 0 | 0 | 0 | 0 | 0 | 0 | 0 | 0 | 134 |
| | 9 | SAN JUAN CHAMELCO | 27 | 23 | 0 | 50 | 50 | 0 | 0 | 0 | 0 | 0 | 0 | 0 | 0 | 0 | 0 | 50 |
| | 10 | SAN MIGUEL TUCURÚ | 16 | 21 | 0 | 37 | 37 | 0 | 0 | 0 | 0 | 0 | 0 | 0 | 0 | 0 | 0 | 37 |
| | 11 | SAN PEDRO CARCHÁ | 107 | 126 | 0 | 233 | 233 | 0 | 0 | 0 | 0 | 0 | 0 | 0 | 0 | 0 | 0 | 233 |
| | 12 | SANTA CATALINA LA TINTA | 57 | 53 | 0 | 110 | 110 | 0 | 0 | 0 | 0 | 0 | 0 | 0 | 0 | 0 | 0 | 110 |
| | 13 | SANTA CRUZ VERAPAZ | 25 | 33 | 0 | 58 | 58 | 0 | 0 | 0 | 0 | 0 | 0 | 0 | 0 | 0 | 0 | 58 |
| | 14 | SANTA MARÍA CAHABÓN | 10 | 10 | 0 | 20 | 20 | 0 | 0 | 0 | 0 | 0 | 0 | 0 | 0 | 0 | 0 | 20 |
| | 15 | SENAHÚ | 38 | 38 | 0 | 76 | 76 | 0 | 0 | 0 | 0 | 0 | 0 | 0 | 0 | 0 | 0 | 76 |
| | 16 | TACTIC | 25 | 27 | 0 | 52 | 52 | 0 | 0 | 0 | 0 | 0 | 0 | 0 | 0 | 0 | 0 | 52 |
| | 17 | TAMAHÚ | 16 | 25 | 0 | 41 | 41 | 0 | 0 | 0 | 0 | 0 | 0 | 0 | 0 | 0 | 0 | 41 |
| 2 | | BAJA VERAPAZ | 242 | 264 | 0 | 506 | 506 | 0 | 0 | 0 | 0 | 0 | 0 | 0 | 0 | 0 | 0 | 506 |
| | 1 | CUBULCO | 40 | 42 | 0 | 82 | 82 | 0 | 0 | 0 | 0 | 0 | 0 | 0 | 0 | 0 | 0 | 82 |
| | 2 | GRANADOS | 9 | 8 | 0 | 17 | 17 | 0 | 0 | 0 | 0 | 0 | 0 | 0 | 0 | 0 | 0 | 17 |
| | 3 | PURULHÁ | 32 | 33 | 0 | 65 | 65 | 0 | 0 | 0 | 0 | 0 | 0 | 0 | 0 | 0 | 0 | 65 |
| | 4 | RABINAL | 22 | 19 | 0 | 41 | 41 | 0 | 0 | 0 | 0 | 0 | 0 | 0 | 0 | 0 | 0 | 41 |
| | 5 | SALAMÁ | 113 | 131 | 0 | 244 | 244 | 0 | 0 | 0 | 0 | 0 | 0 | 0 | 0 | 0 | 0 | 244 |
| | 6 | SAN JERÓNIMO | 11 | 9 | 0 | 20 | 20 | 0 | 0 | 0 | 0 | 0 | 0 | 0 | 0 | 0 | 0 | 20 |
| | 7 | SAN MIGUEL CHICAJ | 9 | 17 | 0 | 26 | 26 | 0 | 0 | 0 | 0 | 0 | 0 | 0 | 0 | 0 | 0 | 26 |
| | 8 | SANTA CRUZ EL CHOL | 6 | 5 | 0 | 11 | 11 | 0 | 0 | 0 | 0 | 0 | 0 | 0 | 0 | 0 | 0 | 11 |
| 3 | | CHIMALTENANGO | 546 | 600 | 0 | 1,146 | 1,145 | 0 | 0 | 0 | 0 | 0 | 0 | 0 | 1 | 0 | 0 | 1,146 |
| | 1 | ACATENANGO | 9 | 6 | 0 | 15 | 15 | 0 | 0 | 0 | 0 | 0 | 0 | 0 | 0 | 0 | 0 | 15 |
| | 2 | CHIMALTENANGO | 222 | 231 | 0 | 453 | 453 | 0 | 0 | 0 | 0 | 0 | 0 | 0 | 0 | 0 | 0 | 453 |
| | 3 | EL TEJAR | 14 | 4 | 0 | 18 | 18 | 0 | 0 | 0 | 0 | 0 | 0 | 0 | 0 | 0 | 0 | 18 |
| | 4 | PARRAMOS | 13 | 9 | 0 | 22 | 22 | 0 | 0 | 0 | 0 | 0 | 0 | 0 | 0 | 0 | 0 | 22 |
| | 5 | PATZICÍA | 23 | 26 | 0 | 49 | 48 | 0 | 0 | 0 | 0 | 0 | 0 | 0 | 1 | 0 | 0 | 49 |
| | 6 | PATZÚN | 44 | 45 | 0 | 89 | 89 | 0 | 0 | 0 | 0 | 0 | 0 | 0 | 0 | 0 | 0 | 89 |
| | 7 | POCHUTA | 5 | 13 | 0 | 18 | 18 | 0 | 0 | 0 | 0 | 0 | 0 | 0 | 0 | 0 | 0 | 18 |
| | 8 | SAN ANDRÉS ITZAPA | 10 | 7 | 0 | 17 | 17 | 0 | 0 | 0 | 0 | 0 | 0 | 0 | 0 | 0 | 0 | 17 |
| | 9 | SAN JOSE POAQUIL | 14 | 18 | 0 | 32 | 32 | 0 | 0 | 0 | 0 | 0 | 0 | 0 | 0 | 0 | 0 | 32 |
| | 10 | SAN JUAN COMALAPA | 35 | 28 | 0 | 63 | 63 | 0 | 0 | 0 | 0 | 0 | 0 | 0 | 0 | 0 | 0 | 63 |
| | 11 | SAN MARTÍN JILOTEPEQUE | 29 | 53 | 0 | 82 | 82 | 0 | 0 | 0 | 0 | 0 | 0 | 0 | 0 | 0 | 0 | 82 |
| | 12 | SAN PEDRO YEPOCAPA | 15 | 19 | 0 | 34 | 34 | 0 | 0 | 0 | 0 | 0 | 0 | 0 | 0 | 0 | 0 | 34 |
| | 13 | SANTA APOLONIA | 25 | 19 | 0 | 44 | 44 | 0 | 0 | 0 | 0 | 0 | 0 | 0 | 0 | 0 | 0 | 44 |
| | 14 | SANTA CRUZ BALANYÁ | 4 | 12 | 0 | 16 | 16 | 0 | 0 | 0 | 0 | 0 | 0 | 0 | 0 | 0 | 0 | 16 |
| | 15 | TECPÁN GUATEMALA | 77 | 100 | 0 | 177 | 177 | 0 | 0 | 0 | 0 | 0 | 0 | 0 | 0 | 0 | 0 | 177 |
| | 16 | ZARAGOZA | 7 | 10 | 0 | 17 | 17 | 0 | 0 | 0 | 0 | 0 | 0 | 0 | 0 | 0 | 0 | 17 |
| 4 | | CHIQUMULA | 361 | 356 | 0 | 717 | 715 | 0 | 0 | 0 | 0 | 0 | 0 | 2 | 0 | 0 | 0 | 717 |
| | 1 | CAMOTÁN | 57 | 43 | 0 | 100 | 100 | 0 | 0 | 0 | 0 | 0 | 0 | 0 | 0 | 0 | 0 | 100 |
| | 2 | CHIQUMULA | 174 | 174 | 0 | 348 | 348 | 0 | 0 | 0 | 0 | 0 | 0 | 0 | 0 | 0 | 0 | 348 |
| | 3 | CONCEPCIÓN LAS MINAS | 6 | 9 | 0 | 15 | 14 | 0 | 0 | 0 | 0 | 0 | 0 | 1 | 0 | 0 | 0 | 15 |
| | 4 | ESQUIPULAS | 38 | 40 | 0 | 78 | 78 | 0 | 0 | 0 | 0 | 0 | 0 | 0 | 0 | 0 | 0 | 78 |
| | 5 | IPALA | 6 | 7 | 0 | 13 | 12 | 0 | 0 | 0 | 0 | 0 | 0 | 1 | 0 | 0 | 0 | 13 |
| | 6 | JOCOTÁN | 28 | 32 | 0 | 60 | 60 | 0 | 0 | 0 | 0 | 0 | 0 | 0 | 0 | 0 | 0 | 60 |
| | 7 | OLOPA | 21 | 17 | 0 | 38 | 38 | 0 | 0 | 0 | 0 | 0 | 0 | 0 | 0 | 0 | 0 | 38 |
| | 8 | QUEZALTEPEQUE | 12 | 17 | 0 | 29 | 29 | 0 | 0 | 0 | 0 | 0 | 0 | 0 | 0 | 0 | 0 | 29 |
| | 9 | SAN JACINTO | 4 | 6 | 0 | 10 | 10 | 0 | 0 | 0 | 0 | 0 | 0 | 0 | 0 | 0 | 0 | 10 |
| | 10 | SAN JOSÉ LA ARADA | 5 | 4 | 0 | 9 | 9 | 0 | 0 | 0 | 0 | 0 | 0 | 0 | 0 | 0 | 0 | 9 |
| | 11 | SAN JUAN ERMITA | 10 | 7 | 0 | 17 | 17 | 0 | 0 | 0 | 0 | 0 | 0 | 0 | 0 | 0 | 0 | 17 |
| 5 | | EL PROGRESO | 125 | 122 | 0 | 247 | 247 | 0 | 0 | 0 | 0 | 0 | 0 | 0 | 0 | 0 | 0 | 247 |
| | 1 | EL JICARO | 8 | 5 | 0 | 13 | 13 | 0 | 0 | 0 | 0 | 0 | 0 | 0 | 0 | 0 | 0 | 13 |
| | 2 | GUASTATOYA | 68 | 57 | 0 | 125 | 125 | 0 | 0 | 0 | 0 | 0 | 0 | 0 | 0 | 0 | 0 | 125 |
| | 3 | MORAZÁN | 4 | 3 | 0 | 7 | 7 | 0 | 0 | 0 | 0 | 0 | 0 | 0 | 0 | 0 | 0 | 7 |
| | 4 | SAN AGUSTÍN ACASAGUASTLÁN | 16 | 20 | 0 | 36 | 36 | 0 | 0 | 0 | 0 | 0 | 0 | 0 | 0 | 0 | 0 | 36 |
| | 5 | SAN ANTONIO LA PAZ | 3 | 1 | 0 | 4 | 4 | 0 | 0 | 0 | 0 | 0 | 0 | 0 | 0 | 0 | 0 | 4 |
| | 6 | SAN CRISTÓBAL ACASAGUASTLÁN | 5 | 7 | 0 | 12 | 12 | 0 | 0 | 0 | 0 | 0 | 0 | 0 | 0 | 0 | 0 | 12 |
| | 7 | SANARATE | 18 | 23 | 0 | 41 | 41 | 0 | 0 | 0 | 0 | 0 | 0 | 0 | 0 | 0 | 0 | 41 |
| | 8 | SANSARE | 3 | 6 | 0 | 9 | 9 | 0 | 0 | 0 | 0 | 0 | 0 | 0 | 0 | 0 | 0 | 9 |
| 6 | | ESCUINTLA | 638 | 617 | 0 | 1,255 | 1,250 | 0 | 0 | 1 | 0 | 0 | 0 | 2 | 1 | 1 | 0 | 1,255 |
| | 1 | ESCUINTLA | 178 | 164 | 0 | 342 | 341 | 0 | 0 | 1 | 0 | 0 | 0 | 0 | 0 | 0 | 0 | 342 |
| | 2 | GUANAGAZAPA | 12 | 15 | 0 | 27 | 27 | 0 | 0 | 0 | 0 | 0 | 0 | 0 | 0 | 0 | 0 | 27 |
| | 3 | ITZAPA | 8 | 17 | 0 | 25 | 25 | 0 | 0 | 0 | 0 | 0 | 0 | 0 | 0 | 0 | 0 | 25 |
| | 4 | LA DEMOCRACIA | 17 | 12 | 0 | 29 | 29 | 0 | 0 | 0 | 0 | 0 | 0 | 0 | 0 | 0 | 0 | 29 |
| | 5 | LA GOMERA | 39 | 33 | 0 | 72 | 72 | 0 | 0 | 0 | 0 | 0 | 0 | 0 | 0 | 0 | 0 | 72 |
| | 6 | MASAGUA | 38 | 20 | 0 | 58 | 58 | 0 | 0 | 0 | 0 | 0 | 0 | 0 | 0 | 0 | 0 | 58 |
| | 7 | NUEVA CONCEPCIÓN | 49 | 65 | 0 | 114 | 113 | 0 | 0 | 0 | 0 | 0 | 0 | 1 | 0 | 0 | 0 | 114 |
| | 8 | PALÍN | 32 | 19 | 0 | 51 | 50 | 0 | 0 | 0 | 0 | 0 | 0 | 0 | 1 | 0 | 0 | 51 |
| | 9 | PUERTO SAN JOSÉ | 44 | 48 | 0 | 92 | 92 | 0 | 0 | 0 | 0 | 0 | 0 | 0 | 0 | 0 | 0 | 92 |
| | 10 | SAN VICENTE PACAYA | 13 | 15 | 0 | 28 | 28 | 0 | 0 | 0 | 0 | 0 | 0 | 0 | 0 | 0 | 0 | 28 |
| | 11 | SANTA LUCÍA COTZUMALGU | | | | | | | | | | | | | | | | |

**REGISTRO CENTRAL DE LAS PERSONAS
SEGUIMIENTO TEMÁTICO INSTITUCIONAL 2021
INSCRIPCIONES DE NACIMIENTO REALIZADAS
MES REPORTADO: AGOSTO**

| D | M | Departamento / municipio | Sexo | | | | Población beneficiada | | | | | | | | | | | Total |
|----|----|-----------------------------|--------------|--------------|-------------|--------------|-----------------------|------------|------------|-----------|-----------|-----------|---------------------|--------------------|-------------------------------------|-------------|----------|--------------|
| | | | Mujeres | Hombres | No definido | Total | Niñez | | | | | | Juvenlud 14 - 30 | Adultos 31 - 60 | Tercera Edad 61 años en adelante | No definido | | |
| | | | | | | | 0 | 1 | 2 | 3 | 4 | 5 | | | | | 6 - 13 | |
| 7 | | GUATEMALA | 2,300 | 2,322 | 3 | 4,625 | 4,010 | 178 | 101 | 65 | 37 | 30 | 114 | 73 | 17 | 0 | 0 | 4,625 |
| | 1 | AMATITLÁN | 98 | 104 | 0 | 202 | 202 | 0 | 0 | 0 | 0 | 0 | 0 | 0 | 0 | 0 | 0 | 202 |
| | 2 | CHINAUTLA | 22 | 23 | 0 | 45 | 45 | 0 | 0 | 0 | 0 | 0 | 0 | 0 | 0 | 0 | 0 | 45 |
| | 3 | CHUARRANCHO | 18 | 9 | 0 | 27 | 27 | 0 | 0 | 0 | 0 | 0 | 0 | 0 | 0 | 0 | 0 | 27 |
| | 4 | FRAJANES | 22 | 28 | 0 | 50 | 50 | 0 | 0 | 0 | 0 | 0 | 0 | 0 | 0 | 0 | 0 | 50 |
| | 5 | GUATEMALA | 1,506 | 1,515 | 2 | 3,023 | 2,414 | 177 | 101 | 64 | 37 | 30 | 113 | 71 | 16 | 0 | 0 | 3,023 |
| | 6 | MIXCO | 62 | 70 | 1 | 133 | 131 | 0 | 0 | 0 | 0 | 0 | 0 | 1 | 1 | 0 | 0 | 133 |
| | 7 | PALENCIA | 29 | 27 | 0 | 56 | 56 | 0 | 0 | 0 | 0 | 0 | 0 | 0 | 0 | 0 | 0 | 56 |
| | 8 | SAN JOSÉ DEL GOLFO | 4 | 6 | 0 | 10 | 10 | 0 | 0 | 0 | 0 | 0 | 0 | 0 | 0 | 0 | 0 | 10 |
| | 9 | SAN JOSÉ PINULA | 56 | 45 | 0 | 101 | 100 | 0 | 0 | 0 | 0 | 0 | 0 | 1 | 0 | 0 | 0 | 101 |
| | 10 | SAN JUAN SACATEPÉQUEZ | 140 | 145 | 0 | 285 | 285 | 0 | 0 | 0 | 0 | 0 | 0 | 0 | 0 | 0 | 0 | 285 |
| | 11 | SAN MIGUEL PETAPA | 46 | 51 | 0 | 97 | 97 | 0 | 0 | 0 | 0 | 0 | 0 | 0 | 0 | 0 | 0 | 97 |
| | 12 | SAN PEDRO AYAMPUC | 16 | 16 | 0 | 32 | 32 | 0 | 0 | 0 | 0 | 0 | 0 | 0 | 0 | 0 | 0 | 32 |
| | 13 | SAN PEDRO SACATEPÉQUEZ | 34 | 37 | 0 | 71 | 71 | 0 | 0 | 0 | 0 | 0 | 0 | 0 | 0 | 0 | 0 | 71 |
| | 14 | SAN RAYMUNDO | 36 | 30 | 0 | 66 | 66 | 0 | 0 | 0 | 0 | 0 | 0 | 0 | 0 | 0 | 0 | 66 |
| | 15 | SANTA CATARINA PINULA | 23 | 21 | 0 | 44 | 44 | 0 | 0 | 0 | 0 | 0 | 0 | 0 | 0 | 0 | 0 | 44 |
| | 16 | VILLA CANALES | 54 | 62 | 0 | 116 | 116 | 0 | 0 | 0 | 0 | 0 | 0 | 0 | 0 | 0 | 0 | 116 |
| | 17 | VILLA NUEVA | 134 | 133 | 0 | 267 | 264 | 1 | 0 | 1 | 0 | 0 | 1 | 0 | 0 | 0 | 0 | 267 |
| 8 | | HUEHUETENANGO | 1,091 | 1,165 | 0 | 2,256 | 2,252 | 0 | 0 | 0 | 0 | 1 | 1 | 1 | 1 | 0 | 0 | 2,256 |
| | 1 | AGUACATÁN | 46 | 40 | 0 | 86 | 86 | 0 | 0 | 0 | 0 | 0 | 0 | 0 | 0 | 0 | 0 | 86 |
| | 2 | CHIANTLA | 72 | 89 | 0 | 161 | 161 | 0 | 0 | 0 | 0 | 0 | 0 | 0 | 0 | 0 | 0 | 161 |
| | 3 | COLATENANGO | 48 | 41 | 0 | 89 | 89 | 0 | 0 | 0 | 0 | 0 | 0 | 0 | 0 | 0 | 0 | 89 |
| | 4 | CONCEPCIÓN HUISTA | 15 | 16 | 0 | 31 | 30 | 0 | 0 | 0 | 0 | 0 | 1 | 0 | 0 | 0 | 0 | 31 |
| | 5 | CUILCO | 39 | 51 | 0 | 90 | 89 | 0 | 0 | 0 | 0 | 0 | 0 | 0 | 1 | 0 | 0 | 90 |
| | 6 | HUEHUETENANGO | 95 | 104 | 0 | 199 | 198 | 0 | 0 | 0 | 0 | 0 | 0 | 1 | 0 | 0 | 0 | 199 |
| | 7 | JACALTENANGO | 27 | 36 | 0 | 63 | 63 | 0 | 0 | 0 | 0 | 0 | 0 | 0 | 0 | 0 | 0 | 63 |
| | 8 | LA DEMOCRACIA | 55 | 53 | 0 | 108 | 108 | 0 | 0 | 0 | 0 | 0 | 0 | 0 | 0 | 0 | 0 | 108 |
| | 9 | LA LIBERTAD | 40 | 48 | 0 | 88 | 88 | 0 | 0 | 0 | 0 | 0 | 0 | 0 | 0 | 0 | 0 | 88 |
| | 10 | MALACATANCITO | 24 | 23 | 0 | 47 | 47 | 0 | 0 | 0 | 0 | 0 | 0 | 0 | 0 | 0 | 0 | 47 |
| | 11 | NENTÓN | 34 | 20 | 0 | 54 | 54 | 0 | 0 | 0 | 0 | 0 | 0 | 0 | 0 | 0 | 0 | 54 |
| | 12 | PETATÁN | 4 | 7 | 0 | 11 | 11 | 0 | 0 | 0 | 0 | 0 | 0 | 0 | 0 | 0 | 0 | 11 |
| | 13 | SAN ANTONIO HUISTA | 12 | 13 | 0 | 25 | 25 | 0 | 0 | 0 | 0 | 0 | 0 | 0 | 0 | 0 | 0 | 25 |
| | 14 | SAN GASPAR IXCHIL | 13 | 8 | 0 | 21 | 21 | 0 | 0 | 0 | 0 | 0 | 0 | 0 | 0 | 0 | 0 | 21 |
| | 15 | SAN ILDEFONSO IXTAHUACÁN | 52 | 65 | 0 | 117 | 117 | 0 | 0 | 0 | 0 | 0 | 0 | 0 | 0 | 0 | 0 | 117 |
| | 16 | SAN JUAN ATITÁN | 21 | 19 | 0 | 40 | 40 | 0 | 0 | 0 | 0 | 0 | 0 | 0 | 0 | 0 | 0 | 40 |
| | 17 | SAN JUAN IXCOY | 21 | 31 | 0 | 52 | 52 | 0 | 0 | 0 | 0 | 0 | 0 | 0 | 0 | 0 | 0 | 52 |
| | 18 | SAN MATEO IXTATÁN | 53 | 57 | 0 | 110 | 110 | 0 | 0 | 0 | 0 | 0 | 0 | 0 | 0 | 0 | 0 | 110 |
| | 19 | SAN MIGUEL ACATÁN | 37 | 43 | 0 | 80 | 80 | 0 | 0 | 0 | 0 | 0 | 0 | 0 | 0 | 0 | 0 | 80 |
| | 20 | SAN PEDRO NECTA | 27 | 32 | 0 | 59 | 59 | 0 | 0 | 0 | 0 | 0 | 0 | 0 | 0 | 0 | 0 | 59 |
| | 21 | SAN PEDRO SOLOMA | 37 | 46 | 0 | 83 | 83 | 0 | 0 | 0 | 0 | 0 | 0 | 0 | 0 | 0 | 0 | 83 |
| | 22 | SAN RAFAEL LA INDEPENDENCIA | 20 | 21 | 0 | 41 | 41 | 0 | 0 | 0 | 0 | 0 | 0 | 0 | 0 | 0 | 0 | 41 |
| | 23 | SAN RAFAEL PETZAL | 20 | 18 | 0 | 38 | 38 | 0 | 0 | 0 | 0 | 0 | 0 | 0 | 0 | 0 | 0 | 38 |
| | 24 | SAN SEBASTIÁN COATÁN | 20 | 15 | 0 | 35 | 35 | 0 | 0 | 0 | 0 | 0 | 0 | 0 | 0 | 0 | 0 | 35 |
| | 25 | SAN SEBASTIAN HUEHUETENANGO | 39 | 26 | 0 | 65 | 65 | 0 | 0 | 0 | 0 | 0 | 0 | 0 | 0 | 0 | 0 | 65 |
| | 26 | SANTA ANA HUISTA | 5 | 8 | 0 | 13 | 12 | 0 | 0 | 0 | 0 | 0 | 1 | 0 | 0 | 0 | 0 | 13 |
| | 27 | SANTA BÁRBARA | 26 | 44 | 0 | 70 | 70 | 0 | 0 | 0 | 0 | 0 | 0 | 0 | 0 | 0 | 0 | 70 |
| | 28 | SANTA CRUZ BARILLAS | 72 | 91 | 0 | 163 | 163 | 0 | 0 | 0 | 0 | 0 | 0 | 0 | 0 | 0 | 0 | 163 |
| | 29 | SANTA EULALIA | 45 | 44 | 0 | 89 | 89 | 0 | 0 | 0 | 0 | 0 | 0 | 0 | 0 | 0 | 0 | 89 |
| | 30 | SANTIAGO CHIMALTENANGO | 16 | 10 | 0 | 26 | 26 | 0 | 0 | 0 | 0 | 0 | 0 | 0 | 0 | 0 | 0 | 26 |
| | 31 | TECITÁN | 12 | 15 | 0 | 27 | 27 | 0 | 0 | 0 | 0 | 0 | 0 | 0 | 0 | 0 | 0 | 27 |
| | 32 | TODOS SANTOS CUCHUMATÁN | 35 | 24 | 0 | 59 | 59 | 0 | 0 | 0 | 0 | 0 | 0 | 0 | 0 | 0 | 0 | 59 |
| | 33 | UNIÓN CANTINIL | 9 | 7 | 0 | 16 | 16 | 0 | 0 | 0 | 0 | 0 | 0 | 0 | 0 | 0 | 0 | 16 |
| 9 | | IZABAL | 230 | 267 | 0 | 497 | 490 | 2 | 0 | 0 | 0 | 1 | 0 | 0 | 2 | 2 | 0 | 497 |
| | 1 | EL ESTOR | 25 | 31 | 0 | 56 | 56 | 0 | 0 | 0 | 0 | 0 | 0 | 0 | 0 | 0 | 0 | 56 |
| | 2 | LIVINGSTON | 46 | 45 | 0 | 91 | 90 | 0 | 0 | 0 | 0 | 0 | 0 | 1 | 0 | 0 | 0 | 91 |
| | 3 | LOS AMATES | 18 | 24 | 0 | 42 | 42 | 0 | 0 | 0 | 0 | 0 | 0 | 0 | 0 | 0 | 0 | 42 |
| | 4 | MORALES | 34 | 56 | 0 | 90 | 89 | 0 | 0 | 0 | 0 | 0 | 0 | 1 | 0 | 0 | 0 | 90 |
| | 5 | PUERTO BARRIOS | 107 | 111 | 0 | 218 | 213 | 2 | 0 | 0 | 0 | 1 | 0 | 0 | 0 | 2 | 0 | 218 |
| 10 | | JALAPA | 297 | 335 | 0 | 632 | 632 | 0 | 0 | 0 | 0 | 0 | 0 | 0 | 0 | 0 | 0 | 632 |
| | 1 | JALAPA | 206 | 244 | 0 | 450 | 450 | 0 | 0 | 0 | 0 | 0 | 0 | 0 | 0 | 0 | 0 | 450 |
| | 2 | MATAQUESCUINTLA | 20 | 19 | 0 | 39 | 39 | 0 | 0 | 0 | 0 | 0 | 0 | 0 | 0 | 0 | 0 | 39 |
| | 3 | MONJAS | 13 | 13 | 0 | 26 | 26 | 0 | 0 | 0 | 0 | 0 | 0 | 0 | 0 | 0 | 0 | 26 |
| | 4 | SAN CARLOS ALZATATE | 15 | 12 | 0 | 27 | 27 | 0 | 0 | 0 | 0 | 0 | 0 | 0 | 0 | 0 | 0 | 27 |
| | 5 | SAN LUIS JILOTEPEQUE | 12 | 8 | 0 | 20 | 20 | 0 | 0 | 0 | 0 | 0 | 0 | 0 | 0 | 0 | 0 | 20 |
| | 6 | SAN MANUEL CHAPARRÓN | 1 | 4 | 0 | 5 | 5 | 0 | 0 | 0 | 0 | 0 | 0 | 0 | 0 | 0 | 0 | 5 |
| | 7 | SAN PEDRO PINULA | 30 | 35 | 0 | 65 | 65 | 0 | 0 | 0 | 0 | 0 | 0 | 0 | 0 | 0 | 0 | 65 |
| 11 | | JUTIAPA | 380 | 370 | 0 | 750 | 730 | 1 | 0 | 0 | 0 | 2 | 6 | 10 | 1 | 0 | 0 | 750 |
| | 1 | AGUA BLANCA | 10 | 12 | 0 | 22 | 22 | 0 | 0 | 0 | 0 | 0 | 0 | 0 | 0 | 0 | 0 | 22 |
| | 2 | ASUNCIÓN MITA | 36 | 28 | 0 | 64 | 64 | 0 | 0 | 0 | 0 | 0 | 0 | 0 | 0 | 0 | 0 | 64 |
| | 3 | ATESCATEMPA | 11 | 9 | 0 | 20 | 19 | 0 | 0 | 0 | 0 | 0 | 1 | 0 | 0 | 0 | 0 | 20 |
| | 4 | COMAPA | 16 | 20 | 0 | 36 | 36 | 0 | 0 | 0 | 0 | 0 | 0 | 0 | 0 | 0 | 0 | 36 |
| | 5 | CONGUACO | 23 | 11 | 0 | 34 | 32 | 0 | 0 | 0 | 0 | 0 | 0 | 2 | 0 | 0 | 0 | 34 |
| | 6 | EL ADELANTO | 11 | 17 | 0 | 28 | 17 | 0 | 0 | 0 | 0 | 0 | 2 | 5 | 4 | 0 | 0 | 28 |
| | 7 | EL PROGRESO | 13 | 15 | 0 | 28 | 27 | 0 | 0 | 0 | 0 | 0 | 0 | 1 | 0 | 0 | 0 | 28 |
| | 8 | JALPATAGUA | 7 | 5 | 0 | 12 | 12 | 0 | 0 | 0 | 0 | 0 | 0 | 0 | 0 | 0 | 0 | 12 |
| | 9 | JEREZ | 5 | 4 | 0 | 9 | 8 | 0 | 0 | 0 | 0 | 0 | 0 | 1 | 0 | 0 | 0 | 9 |
| | 10 | JUTIAPA | 182 | 172 | 0 | 354 | 352 | 1 | 0 | 0 | 0 | 0 | 0 | 1 | 0 | 0 | 0 | 354 |
| | 11 | MOYUTA | 23 | 26 | 0 | 49 | 48 | 0 | 0 | 0 | 0 | 0</ | | | | | | |

**REGISTRO CENTRAL DE LAS PERSONAS
SEGUIMIENTO TEMÁTICO INSTITUCIONAL 2021
INSCRIPCIONES DE NACIMIENTO REALIZADAS
MES REPORTADO: AGOSTO**

| D | M | Departamento / municipio | Sexo | | | | Edad | | | | | | | | | | Total | |
|-----------|---|---------------------------|------------|--------------|-------------|--------------|--------------|----------|----------|----------|----------|----------|----------|----------|-------------------------------------|-------------|----------|--------------|
| | | | Mujeres | Hombres | No definido | Total | Niñez | | | | | | Juventud | Adultos | Tercera Edad 61 años en adelante | No definido | | |
| | | | | | | | 0 | 1 | 2 | 3 | 4 | 5 | | | | | | 6 - 13 |
| 12 | | PETEN | 448 | 443 | 0 | 891 | 888 | 0 | 0 | 0 | 1 | 0 | 0 | 1 | 1 | 0 | 0 | 891 |
| 1 | | DOLORÉS | 22 | 25 | 0 | 47 | 46 | 0 | 0 | 0 | 1 | 0 | 0 | 0 | 0 | 0 | 0 | 47 |
| 2 | | EL CHAL | 6 | 7 | 0 | 13 | 13 | 0 | 0 | 0 | 0 | 0 | 0 | 0 | 0 | 0 | 0 | 13 |
| 3 | | FLORES | 12 | 16 | 0 | 28 | 28 | 0 | 0 | 0 | 0 | 0 | 0 | 0 | 0 | 0 | 0 | 28 |
| 4 | | LA LIBERTAD | 83 | 67 | 0 | 150 | 150 | 0 | 0 | 0 | 0 | 0 | 0 | 0 | 0 | 0 | 0 | 150 |
| 5 | | LAS CRUCES | 26 | 29 | 0 | 55 | 55 | 0 | 0 | 0 | 0 | 0 | 0 | 0 | 0 | 0 | 0 | 55 |
| 6 | | MELCHOR DE MENCOS | 23 | 23 | 0 | 46 | 46 | 0 | 0 | 0 | 0 | 0 | 0 | 0 | 0 | 0 | 0 | 46 |
| 7 | | POPTÚN | 41 | 47 | 0 | 88 | 88 | 0 | 0 | 0 | 0 | 0 | 0 | 0 | 0 | 0 | 0 | 88 |
| 8 | | SAN ANDRÉS | 7 | 8 | 0 | 15 | 14 | 0 | 0 | 0 | 0 | 0 | 0 | 1 | 0 | 0 | 0 | 15 |
| 9 | | SAN BENITO | 83 | 80 | 0 | 163 | 163 | 0 | 0 | 0 | 0 | 0 | 0 | 0 | 0 | 0 | 0 | 163 |
| 10 | | SAN FRANCISCO | 12 | 9 | 0 | 21 | 21 | 0 | 0 | 0 | 0 | 0 | 0 | 0 | 0 | 0 | 0 | 21 |
| 11 | | SAN JOSÉ | 3 | 5 | 0 | 8 | 7 | 0 | 0 | 0 | 0 | 0 | 0 | 1 | 0 | 0 | 0 | 8 |
| 12 | | SAN LUIS | 30 | 24 | 0 | 54 | 54 | 0 | 0 | 0 | 0 | 0 | 0 | 0 | 0 | 0 | 0 | 54 |
| 13 | | SANTA ANA | 18 | 25 | 0 | 43 | 43 | 0 | 0 | 0 | 0 | 0 | 0 | 0 | 0 | 0 | 0 | 43 |
| 14 | | SAYAXCHE | 82 | 78 | 0 | 160 | 160 | 0 | 0 | 0 | 0 | 0 | 0 | 0 | 0 | 0 | 0 | 160 |
| 13 | | QUETZALTENANGO | 759 | 808 | 0 | 1,567 | 1,564 | 0 | 0 | 0 | 0 | 0 | 0 | 2 | 1 | 0 | 0 | 1,567 |
| 1 | | ALMOLONGA | 11 | 12 | 0 | 23 | 23 | 0 | 0 | 0 | 0 | 0 | 0 | 0 | 0 | 0 | 0 | 23 |
| 2 | | CABRICÁN | 27 | 27 | 0 | 54 | 54 | 0 | 0 | 0 | 0 | 0 | 0 | 0 | 0 | 0 | 0 | 54 |
| 3 | | CAJOLÁ | 15 | 16 | 0 | 31 | 31 | 0 | 0 | 0 | 0 | 0 | 0 | 0 | 0 | 0 | 0 | 31 |
| 4 | | CANTEL | 24 | 20 | 0 | 44 | 44 | 0 | 0 | 0 | 0 | 0 | 0 | 0 | 0 | 0 | 0 | 44 |
| 5 | | COATEPEQUE | 172 | 171 | 0 | 343 | 342 | 0 | 0 | 0 | 0 | 0 | 0 | 0 | 1 | 0 | 0 | 343 |
| 6 | | COLOMBA | 11 | 12 | 0 | 23 | 23 | 0 | 0 | 0 | 0 | 0 | 0 | 0 | 0 | 0 | 0 | 23 |
| 7 | | CONCEPCIÓN CHIQUIRICHAPA | 17 | 9 | 0 | 26 | 26 | 0 | 0 | 0 | 0 | 0 | 0 | 0 | 0 | 0 | 0 | 26 |
| 8 | | EL PALMAR | 8 | 22 | 0 | 30 | 29 | 0 | 0 | 0 | 0 | 0 | 0 | 1 | 0 | 0 | 0 | 30 |
| 9 | | FLORES COSTA CUCA | 6 | 11 | 0 | 17 | 17 | 0 | 0 | 0 | 0 | 0 | 0 | 0 | 0 | 0 | 0 | 17 |
| 10 | | GÉNOVA | 24 | 16 | 0 | 40 | 40 | 0 | 0 | 0 | 0 | 0 | 0 | 0 | 0 | 0 | 0 | 40 |
| 11 | | HUITÁN | 9 | 28 | 0 | 37 | 37 | 0 | 0 | 0 | 0 | 0 | 0 | 0 | 0 | 0 | 0 | 37 |
| 12 | | LA ESPERANZA | 13 | 18 | 0 | 31 | 30 | 0 | 0 | 0 | 0 | 0 | 0 | 1 | 0 | 0 | 0 | 31 |
| 13 | | OLINTEPEQUE | 19 | 26 | 0 | 45 | 45 | 0 | 0 | 0 | 0 | 0 | 0 | 0 | 0 | 0 | 0 | 45 |
| 14 | | OSTUNCALCO | 82 | 84 | 0 | 166 | 166 | 0 | 0 | 0 | 0 | 0 | 0 | 0 | 0 | 0 | 0 | 166 |
| 15 | | PALESTINA DE LOS ALTOS | 14 | 21 | 0 | 35 | 35 | 0 | 0 | 0 | 0 | 0 | 0 | 0 | 0 | 0 | 0 | 35 |
| 16 | | QUETZALTENANGO | 210 | 220 | 0 | 430 | 430 | 0 | 0 | 0 | 0 | 0 | 0 | 0 | 0 | 0 | 0 | 430 |
| 17 | | SALCAJÁ | 9 | 10 | 0 | 19 | 19 | 0 | 0 | 0 | 0 | 0 | 0 | 0 | 0 | 0 | 0 | 19 |
| 18 | | SAN CARLOS SIJA | 21 | 18 | 0 | 39 | 39 | 0 | 0 | 0 | 0 | 0 | 0 | 0 | 0 | 0 | 0 | 39 |
| 19 | | SAN FRANCISCO LA UNIÓN | 3 | 5 | 0 | 8 | 8 | 0 | 0 | 0 | 0 | 0 | 0 | 0 | 0 | 0 | 0 | 8 |
| 20 | | SAN MARTÍN SACATEPÉQUEZ | 28 | 34 | 0 | 62 | 62 | 0 | 0 | 0 | 0 | 0 | 0 | 0 | 0 | 0 | 0 | 62 |
| 21 | | SAN MATEO | 5 | 6 | 0 | 11 | 11 | 0 | 0 | 0 | 0 | 0 | 0 | 0 | 0 | 0 | 0 | 11 |
| 22 | | SAN MIGUEL SIGÜILÁ | 8 | 8 | 0 | 16 | 16 | 0 | 0 | 0 | 0 | 0 | 0 | 0 | 0 | 0 | 0 | 16 |
| 23 | | SIBILIA | 7 | 4 | 0 | 11 | 11 | 0 | 0 | 0 | 0 | 0 | 0 | 0 | 0 | 0 | 0 | 11 |
| 24 | | ZUNIL | 16 | 10 | 0 | 26 | 26 | 0 | 0 | 0 | 0 | 0 | 0 | 0 | 0 | 0 | 0 | 26 |
| 14 | | QUICHÉ | 916 | 1,017 | 0 | 1,933 | 1,929 | 1 | 1 | 0 | 0 | 0 | 1 | 1 | 0 | 0 | 0 | 1,933 |
| 1 | | CANILLA | 20 | 8 | 0 | 28 | 28 | 0 | 0 | 0 | 0 | 0 | 0 | 0 | 0 | 0 | 0 | 28 |
| 2 | | CHAJUL | 19 | 23 | 0 | 42 | 42 | 0 | 0 | 0 | 0 | 0 | 0 | 0 | 0 | 0 | 0 | 42 |
| 3 | | CHICAMÁN | 21 | 14 | 0 | 35 | 35 | 0 | 0 | 0 | 0 | 0 | 0 | 0 | 0 | 0 | 0 | 35 |
| 4 | | CHICHÉ | 34 | 33 | 0 | 67 | 67 | 0 | 0 | 0 | 0 | 0 | 0 | 0 | 0 | 0 | 0 | 67 |
| 5 | | CHICHICASTENANGO | 96 | 110 | 0 | 206 | 206 | 0 | 0 | 0 | 0 | 0 | 0 | 0 | 0 | 0 | 0 | 206 |
| 6 | | CHINIQUE | 18 | 21 | 0 | 39 | 39 | 0 | 0 | 0 | 0 | 0 | 0 | 0 | 0 | 0 | 0 | 39 |
| 7 | | CUNÉN | 59 | 45 | 0 | 104 | 104 | 0 | 0 | 0 | 0 | 0 | 0 | 0 | 0 | 0 | 0 | 104 |
| 8 | | IXCÁN | 121 | 135 | 0 | 256 | 256 | 0 | 0 | 0 | 0 | 0 | 0 | 0 | 0 | 0 | 0 | 256 |
| 9 | | JOYABAJ | 98 | 87 | 0 | 185 | 184 | 0 | 0 | 0 | 0 | 0 | 1 | 0 | 0 | 0 | 0 | 185 |
| 10 | | NEBAJ | 58 | 80 | 0 | 138 | 138 | 0 | 0 | 0 | 0 | 0 | 0 | 0 | 0 | 0 | 0 | 138 |
| 11 | | PACHALUM | 6 | 9 | 0 | 15 | 15 | 0 | 0 | 0 | 0 | 0 | 0 | 1 | 0 | 0 | 0 | 15 |
| 12 | | PATZITE | 13 | 16 | 0 | 29 | 29 | 0 | 0 | 0 | 0 | 0 | 0 | 0 | 0 | 0 | 0 | 29 |
| 13 | | SACAPULAS | 33 | 59 | 0 | 92 | 92 | 0 | 0 | 0 | 0 | 0 | 0 | 0 | 0 | 0 | 0 | 92 |
| 14 | | SAN ANDRÉS SAJACABAJÁ | 21 | 25 | 0 | 46 | 46 | 0 | 0 | 0 | 0 | 0 | 0 | 0 | 0 | 0 | 0 | 46 |
| 15 | | SAN ANTONIO ILIOTENANGO | 29 | 24 | 0 | 53 | 53 | 0 | 0 | 0 | 0 | 0 | 0 | 0 | 0 | 0 | 0 | 53 |
| 16 | | SAN BARTOLOMÉ JOCOTENANGO | 17 | 20 | 0 | 37 | 37 | 0 | 0 | 0 | 0 | 0 | 0 | 0 | 0 | 0 | 0 | 37 |
| 17 | | SAN JUAN COTZAL | 22 | 36 | 0 | 58 | 58 | 0 | 0 | 0 | 0 | 0 | 0 | 0 | 0 | 0 | 0 | 58 |
| 18 | | SAN PEDRO JOCOPILAS | 35 | 43 | 0 | 78 | 78 | 0 | 0 | 0 | 0 | 0 | 0 | 0 | 0 | 0 | 0 | 78 |
| 19 | | SANTA CRUZ DEL QUICHÉ | 68 | 87 | 0 | 155 | 152 | 1 | 1 | 0 | 0 | 0 | 1 | 0 | 0 | 0 | 0 | 155 |
| 20 | | USPANTÁN | 89 | 99 | 0 | 188 | 188 | 0 | 0 | 0 | 0 | 0 | 0 | 0 | 0 | 0 | 0 | 188 |
| 21 | | ZACUALPA | 39 | 43 | 0 | 82 | 82 | 0 | 0 | 0 | 0 | 0 | 0 | 0 | 0 | 0 | 0 | 82 |
| 15 | | RETALHULEU | 251 | 263 | 0 | 514 | 508 | 0 | 0 | 0 | 0 | 0 | 2 | 4 | 0 | 0 | 0 | 514 |
| 1 | | CHAMPERICO | 21 | 18 | 0 | 39 | 39 | 0 | 0 | 0 | 0 | 0 | 0 | 0 | 0 | 0 | 0 | 39 |
| 2 | | EL ASINTAL | 22 | 26 | 0 | 48 | 48 | 0 | 0 | 0 | 0 | 0 | 0 | 0 | 0 | 0 | 0 | 48 |
| 3 | | NUEVO SAN CARLOS | 16 | 26 | 0 | 42 | 42 | 0 | 0 | 0 | 0 | 0 | 0 | 0 | 0 | 0 | 0 | 42 |
| 4 | | RETALHULEU | 108 | 113 | 0 | 221 | 218 | 0 | 0 | 0 | 0 | 1 | 2 | 0 | 0 | 0 | 0 | 221 |
| 5 | | SAN ANDRÉS VILLA SECA | 35 | 32 | 0 | 67 | 64 | 0 | 0 | 0 | 0 | 0 | 1 | 2 | 0 | 0 | 0 | 67 |
| 6 | | SAN FELIPE RETALHULEU | 11 | 14 | 0 | 25 | 25 | 0 | 0 | 0 | 0 | 0 | 0 | 0 | 0 | 0 | 0 | 25 |
| 7 | | SAN MARTÍN ZAPOTITLÁN | 14 | 13 | 0 | 27 | 27 | 0 | 0 | 0 | 0 | 0 | 0 | 0 | 0 | 0 | 0 | 27 |
| 8 | | SAN SEBASTIÁN | 15 | 14 | 0 | 29 | 29 | 0 | 0 | 0 | 0 | 0 | 0 | 0 | 0 | 0 | 0 | 29 |
| 9 | | SANTA CRUZ MULUÁ | 9 | 7 | 0 | 16 | 16 | 0 | 0 | 0 | 0 | 0 | 0 | 0 | 0 | 0 | 0 | 16 |

A.

[Handwritten signature]

REGISTRO CENTRAL DE LAS PERSONAS
SEGUIMIENTO TEMÁTICO INSTITUCIONAL 2021
INSCRIPCIONES DE NACIMIENTO REALIZADAS
MES REPORTADO: AGOSTO



| D | M | Departamento / municipio | Sexo | | | | Población beneficiada | | | | | | | | | | | Total | | |
|----|----|-----------------------------|---------|---------|-------------|-------|-----------------------|---|---|---|---|---|----------|---------|--------------|-------------|---------------------|-------|-----|-----|
| | | | Mujeres | Hombres | No definido | Total | Niñez | | | | | | Juventud | Adultos | Tercera Edad | No definido | | | | |
| | | | | | | | 0 | 1 | 2 | 3 | 4 | 5 | 6 - 13 | 14 - 30 | 31 - 60 | | 61 años en adelante | | | |
| 20 | | SUCHITEPEQUEZ | 433 | 441 | 0 | 874 | 873 | 0 | 0 | 0 | 0 | 0 | 0 | 0 | 0 | 0 | 1 | 0 | 0 | 874 |
| | 1 | CHICACAO | 53 | 47 | 0 | 100 | 99 | 0 | 0 | 0 | 0 | 0 | 0 | 0 | 0 | 0 | 1 | 0 | 0 | 100 |
| | 2 | CUYOTENANGO | 15 | 17 | 0 | 32 | 32 | 0 | 0 | 0 | 0 | 0 | 0 | 0 | 0 | 0 | 0 | 0 | 0 | 32 |
| | 3 | MAZATENANGO | 120 | 120 | 0 | 240 | 240 | 0 | 0 | 0 | 0 | 0 | 0 | 0 | 0 | 0 | 0 | 0 | 0 | 240 |
| | 4 | PATULUL | 23 | 24 | 0 | 47 | 47 | 0 | 0 | 0 | 0 | 0 | 0 | 0 | 0 | 0 | 0 | 0 | 0 | 47 |
| | 5 | PUEBLO NUEVO | 6 | 5 | 0 | 11 | 11 | 0 | 0 | 0 | 0 | 0 | 0 | 0 | 0 | 0 | 0 | 0 | 0 | 11 |
| | 6 | RÍO BRAVO | 15 | 12 | 0 | 27 | 27 | 0 | 0 | 0 | 0 | 0 | 0 | 0 | 0 | 0 | 0 | 0 | 0 | 27 |
| | 7 | SAMAYAC | 9 | 17 | 0 | 26 | 26 | 0 | 0 | 0 | 0 | 0 | 0 | 0 | 0 | 0 | 0 | 0 | 0 | 26 |
| | 8 | SAN ANTONIO SUCHITEPEQUEZ | 47 | 52 | 0 | 99 | 99 | 0 | 0 | 0 | 0 | 0 | 0 | 0 | 0 | 0 | 0 | 0 | 0 | 99 |
| | 9 | SAN BERNARDINO | 18 | 20 | 0 | 38 | 38 | 0 | 0 | 0 | 0 | 0 | 0 | 0 | 0 | 0 | 0 | 0 | 0 | 38 |
| | 10 | SAN FRANCISCO ZAPOTITLÁN | 15 | 12 | 0 | 27 | 27 | 0 | 0 | 0 | 0 | 0 | 0 | 0 | 0 | 0 | 0 | 0 | 0 | 27 |
| | 11 | SAN GABRIEL | 5 | 4 | 0 | 9 | 9 | 0 | 0 | 0 | 0 | 0 | 0 | 0 | 0 | 0 | 0 | 0 | 0 | 9 |
| | 12 | SAN JOSÉ EL ÍDOLO | 3 | 7 | 0 | 10 | 10 | 0 | 0 | 0 | 0 | 0 | 0 | 0 | 0 | 0 | 0 | 0 | 0 | 10 |
| | 13 | SAN JOSÉ LA MÁQUINA | 15 | 28 | 0 | 43 | 43 | 0 | 0 | 0 | 0 | 0 | 0 | 0 | 0 | 0 | 0 | 0 | 0 | 43 |
| | 14 | SAN JUAN BAUTISTA | 7 | 11 | 0 | 18 | 18 | 0 | 0 | 0 | 0 | 0 | 0 | 0 | 0 | 0 | 0 | 0 | 0 | 18 |
| | 15 | SAN LORENZO | 7 | 6 | 0 | 13 | 13 | 0 | 0 | 0 | 0 | 0 | 0 | 0 | 0 | 0 | 0 | 0 | 0 | 13 |
| | 16 | SAN MIGUEL PANÁN | 9 | 10 | 0 | 19 | 19 | 0 | 0 | 0 | 0 | 0 | 0 | 0 | 0 | 0 | 0 | 0 | 0 | 19 |
| | 17 | SAN PABLO JOCOPILAS | 16 | 12 | 0 | 28 | 28 | 0 | 0 | 0 | 0 | 0 | 0 | 0 | 0 | 0 | 0 | 0 | 0 | 28 |
| | 18 | SANTA BÁRBARA | 14 | 10 | 0 | 24 | 24 | 0 | 0 | 0 | 0 | 0 | 0 | 0 | 0 | 0 | 0 | 0 | 0 | 24 |
| | 19 | SANTO DOMINGO SUCHITEPEQUEZ | 23 | 13 | 0 | 36 | 36 | 0 | 0 | 0 | 0 | 0 | 0 | 0 | 0 | 0 | 0 | 0 | 0 | 36 |
| | 20 | SANTO TOMAS LA UNIÓN | 10 | 12 | 0 | 22 | 22 | 0 | 0 | 0 | 0 | 0 | 0 | 0 | 0 | 0 | 0 | 0 | 0 | 22 |
| | 21 | ZUNILITO | 3 | 2 | 0 | 5 | 5 | 0 | 0 | 0 | 0 | 0 | 0 | 0 | 0 | 0 | 0 | 0 | 0 | 5 |
| 21 | | TOTONICAPÁN | 415 | 520 | 0 | 935 | 932 | 1 | 0 | 0 | 0 | 0 | 2 | 0 | 0 | 0 | 0 | 0 | 935 | |
| | 1 | MOMOSTENANGO | 65 | 107 | 0 | 172 | 172 | 0 | 0 | 0 | 0 | 0 | 0 | 0 | 0 | 0 | 0 | 0 | 0 | 172 |
| | 2 | SAN ANDRÉS XECUL | 25 | 29 | 0 | 54 | 51 | 1 | 0 | 0 | 0 | 0 | 2 | 0 | 0 | 0 | 0 | 0 | 0 | 54 |
| | 3 | SAN BARTOLO | 8 | 14 | 0 | 22 | 22 | 0 | 0 | 0 | 0 | 0 | 0 | 0 | 0 | 0 | 0 | 0 | 0 | 22 |
| | 4 | SAN CRISTÓBAL TOTONICAPÁN | 29 | 24 | 0 | 53 | 53 | 0 | 0 | 0 | 0 | 0 | 0 | 0 | 0 | 0 | 0 | 0 | 0 | 53 |
| | 5 | SAN FRANCISCO EL ALTO | 29 | 50 | 0 | 79 | 79 | 0 | 0 | 0 | 0 | 0 | 0 | 0 | 0 | 0 | 0 | 0 | 0 | 79 |
| | 6 | SANTA LUCÍA LA REFORMA | 23 | 28 | 0 | 51 | 51 | 0 | 0 | 0 | 0 | 0 | 0 | 0 | 0 | 0 | 0 | 0 | 0 | 51 |
| | 7 | SANTA MARÍA CHIQUIMULA | 39 | 54 | 0 | 93 | 93 | 0 | 0 | 0 | 0 | 0 | 0 | 0 | 0 | 0 | 0 | 0 | 0 | 93 |
| | 8 | TOTONICAPÁN | 197 | 214 | 0 | 411 | 411 | 0 | 0 | 0 | 0 | 0 | 0 | 0 | 0 | 0 | 0 | 0 | 0 | 411 |
| 22 | | ZACAPA | 177 | 168 | 0 | 345 | 345 | 0 | 0 | 0 | 0 | 0 | 0 | 0 | 0 | 0 | 0 | 0 | 345 | |
| | 1 | CABAÑAS | 7 | 8 | 0 | 15 | 15 | 0 | 0 | 0 | 0 | 0 | 0 | 0 | 0 | 0 | 0 | 0 | 0 | 15 |
| | 2 | ESTANZUELA | 8 | 13 | 0 | 21 | 21 | 0 | 0 | 0 | 0 | 0 | 0 | 0 | 0 | 0 | 0 | 0 | 0 | 21 |
| | 3 | GUALÁN | 23 | 24 | 0 | 47 | 47 | 0 | 0 | 0 | 0 | 0 | 0 | 0 | 0 | 0 | 0 | 0 | 0 | 47 |
| | 4 | HUITÉ | 7 | 10 | 0 | 17 | 17 | 0 | 0 | 0 | 0 | 0 | 0 | 0 | 0 | 0 | 0 | 0 | 0 | 17 |
| | 5 | LA UNIÓN | 36 | 33 | 0 | 69 | 69 | 0 | 0 | 0 | 0 | 0 | 0 | 0 | 0 | 0 | 0 | 0 | 0 | 69 |
| | 6 | RÍO HONDO | 8 | 10 | 0 | 18 | 18 | 0 | 0 | 0 | 0 | 0 | 0 | 0 | 0 | 0 | 0 | 0 | 0 | 18 |
| | 7 | SAN DIEGO | 9 | 1 | 0 | 10 | 10 | 0 | 0 | 0 | 0 | 0 | 0 | 0 | 0 | 0 | 0 | 0 | 0 | 10 |
| | 8 | SAN JORGE | 5 | 7 | 0 | 12 | 12 | 0 | 0 | 0 | 0 | 0 | 0 | 0 | 0 | 0 | 0 | 0 | 0 | 12 |
| | 9 | TECULUTÁN | 6 | 12 | 0 | 18 | 18 | 0 | 0 | 0 | 0 | 0 | 0 | 0 | 0 | 0 | 0 | 0 | 0 | 18 |
| | 10 | USUMATLÁN | 8 | 9 | 0 | 17 | 17 | 0 | 0 | 0 | 0 | 0 | 0 | 0 | 0 | 0 | 0 | 0 | 0 | 17 |
| | 11 | ZACAPA | 60 | 41 | 0 | 101 | 101 | 0 | 0 | 0 | 0 | 0 | 0 | 0 | 0 | 0 | 0 | 0 | 0 | 101 |





Licda. Jennifer Patricia Balcárcel de León
 Gestor de Registro Central de las Personas I
Registro Central de las Personas
 Sede Central, Guatemala, Guatemala



Lic. Rafael Arturo Andrade Barillas
 Jefe de Registro Civil de las Personas
Registro Central de las Personas
 Sede Central, RENAP, Guatemala, Guatemala



Caren Ortiz Guzmán Sagastume
 Registrada Central de las Personas
Registro Central de las Personas
 Sede Central, RENAP, Guatemala, Guatemala



Licenciado Juan Ramiro Toledo Montenegro
 Subdirector de Registro Central de las Personas
Registro Central de las Personas
 Sede Central, RENAP, Guatemala, Guatemala

Firma y sello de la máxima autoridad de la dependencia

ANEXO VI

**REGISTRO CENTRAL DE LAS PERSONAS
 SEGUIMIENTO TEMÁTICO INSTITUCIONAL 2021
 INSCRIPCIONES EXTEMPORÁNEAS DE NACIMIENTO REALIZADAS
 MES REPORTADO: AGOSTO**

| D | M | Departamento / municipio | Sexo | | | | Edad | | | | | | | | | | | Total |
|-------------------------------|----|-----------------------------|--------------|--------------|-------------|--------------|--------------|------------|------------|------------|------------|-----------|--------------------------|-------------------------|-------------------------------------|-------------|----------|--------------|
| | | | Mujeres | Hombres | No definido | Total | Niñez | | | | | | Juventud 14 a 30 años | Adultos 31 a 60 años | Tercera Edad 61 años en adelante | No definido | | |
| | | | | | | | 0 | 1 | 2 | 3 | 4 | 5 | | | | | 6 - 13 | |
| República de Guatemala | | | 3,259 | 3,301 | 0 | 6,560 | 4,600 | 981 | 262 | 153 | 117 | 81 | 184 | 86 | 37 | 59 | 0 | 6,560 |
| 1 | | Alta Verapaz | 441 | 468 | 0 | 909 | 679 | 130 | 28 | 14 | 13 | 7 | 26 | 5 | 3 | 4 | 0 | 909 |
| | 1 | Chahal | 8 | 7 | 0 | 15 | 10 | 4 | 0 | 0 | 0 | 0 | 0 | 0 | 0 | 1 | 0 | 15 |
| | 2 | Chisec | 52 | 50 | 0 | 102 | 79 | 8 | 5 | 2 | 4 | 0 | 3 | 0 | 1 | 0 | 0 | 102 |
| | 3 | Cobán | 41 | 40 | 0 | 81 | 58 | 9 | 2 | 2 | 2 | 3 | 2 | 2 | 0 | 1 | 0 | 81 |
| | 4 | Fray Bartolomé De Las Casas | 14 | 16 | 0 | 30 | 18 | 8 | 1 | 1 | 0 | 0 | 2 | 0 | 0 | 0 | 0 | 30 |
| | 5 | Lanquín | 12 | 9 | 0 | 21 | 16 | 4 | 1 | 0 | 0 | 0 | 0 | 0 | 0 | 0 | 0 | 21 |
| | 6 | Panzós | 42 | 41 | 0 | 83 | 67 | 7 | 3 | 1 | 1 | 1 | 2 | 1 | 0 | 0 | 0 | 83 |
| | 7 | Raxruhá | 2 | 5 | 0 | 7 | 6 | 0 | 1 | 0 | 0 | 0 | 0 | 0 | 0 | 0 | 0 | 7 |
| | 8 | San Cristóbal Verapaz | 7 | 10 | 0 | 17 | 12 | 3 | 0 | 1 | 0 | 0 | 0 | 0 | 1 | 0 | 0 | 17 |
| | 9 | San Juan Chamelco | 15 | 18 | 0 | 33 | 27 | 5 | 0 | 0 | 1 | 0 | 0 | 0 | 0 | 0 | 0 | 33 |
| | 10 | San Miguel Tucurú | 24 | 35 | 0 | 59 | 51 | 5 | 2 | 0 | 0 | 0 | 1 | 0 | 0 | 0 | 0 | 59 |
| | 11 | San Pedro Carchá | 143 | 141 | 0 | 284 | 179 | 63 | 12 | 6 | 3 | 2 | 16 | 1 | 0 | 2 | 0 | 284 |
| | 12 | Santa Catalina La Tinta | 35 | 20 | 0 | 55 | 49 | 3 | 0 | 1 | 0 | 1 | 0 | 1 | 0 | 0 | 0 | 55 |
| | 13 | Santa Cruz Verapaz | 7 | 14 | 0 | 21 | 16 | 3 | 1 | 0 | 1 | 0 | 0 | 0 | 0 | 0 | 0 | 21 |
| | 14 | Santa María Cahabón | 6 | 7 | 0 | 13 | 10 | 3 | 0 | 0 | 0 | 0 | 0 | 0 | 0 | 0 | 0 | 13 |
| | 15 | Senahú | 30 | 44 | 0 | 74 | 69 | 4 | 0 | 0 | 1 | 0 | 0 | 0 | 0 | 0 | 0 | 74 |
| | 16 | Tactic | 2 | 5 | 0 | 7 | 7 | 0 | 0 | 0 | 0 | 0 | 0 | 0 | 0 | 0 | 0 | 7 |
| | 17 | Tamahú | 1 | 6 | 0 | 7 | 5 | 1 | 0 | 0 | 0 | 0 | 0 | 0 | 1 | 0 | 0 | 7 |
| 2 | | Baja Verapaz | 57 | 61 | 0 | 118 | 100 | 15 | 0 | 0 | 0 | 0 | 2 | 0 | 0 | 1 | 0 | 118 |
| | 1 | Cubulco | 17 | 15 | 0 | 32 | 30 | 2 | 0 | 0 | 0 | 0 | 0 | 0 | 0 | 0 | 0 | 32 |
| | 2 | Granados | 2 | 5 | 0 | 7 | 7 | 0 | 0 | 0 | 0 | 0 | 0 | 0 | 0 | 0 | 0 | 7 |
| | 3 | Purulhá | 27 | 31 | 0 | 58 | 44 | 11 | 0 | 0 | 0 | 0 | 2 | 0 | 0 | 1 | 0 | 58 |
| | 4 | Rabinal | 1 | 1 | 0 | 2 | 1 | 1 | 0 | 0 | 0 | 0 | 0 | 0 | 0 | 0 | 0 | 2 |
| | 5 | Salamá | 7 | 4 | 0 | 11 | 10 | 1 | 0 | 0 | 0 | 0 | 0 | 0 | 0 | 0 | 0 | 11 |
| | 6 | San Jerónimo | 2 | 1 | 0 | 3 | 3 | 0 | 0 | 0 | 0 | 0 | 0 | 0 | 0 | 0 | 0 | 3 |
| | 7 | San Miguel Chicaj | 1 | 2 | 0 | 3 | 3 | 0 | 0 | 0 | 0 | 0 | 0 | 0 | 0 | 0 | 0 | 3 |
| | 8 | Santa Cruz El Chol | 0 | 2 | 0 | 2 | 2 | 0 | 0 | 0 | 0 | 0 | 0 | 0 | 0 | 0 | 0 | 2 |
| 3 | | Chimaltenango | 110 | 92 | 0 | 202 | 150 | 34 | 6 | 3 | 1 | 4 | 1 | 0 | 1 | 2 | 0 | 202 |
| | 1 | Acatenango | 2 | 1 | 0 | 3 | 2 | 1 | 0 | 0 | 0 | 0 | 0 | 0 | 0 | 0 | 0 | 3 |
| | 2 | Chimaltenango | 8 | 7 | 0 | 15 | 9 | 3 | 2 | 0 | 0 | 1 | 0 | 0 | 0 | 0 | 0 | 15 |
| | 3 | Parramos | 1 | 1 | 0 | 2 | 2 | 0 | 0 | 0 | 0 | 0 | 0 | 0 | 0 | 0 | 0 | 2 |
| | 4 | Patzún | 6 | 7 | 0 | 13 | 11 | 1 | 1 | 0 | 0 | 0 | 0 | 0 | 0 | 0 | 0 | 13 |
| | 5 | Patzún | 12 | 7 | 0 | 19 | 13 | 3 | 0 | 1 | 0 | 2 | 0 | 0 | 0 | 0 | 0 | 19 |
| | 6 | Pochutá | 1 | 0 | 0 | 1 | 0 | 1 | 0 | 0 | 0 | 0 | 0 | 0 | 0 | 0 | 0 | 1 |
| | 7 | San Andrés Itzapa | 1 | 5 | 0 | 6 | 3 | 0 | 0 | 0 | 0 | 0 | 0 | 1 | 2 | 0 | 0 | 6 |
| | 8 | San Jose Poaquil | 5 | 4 | 0 | 9 | 6 | 3 | 0 | 0 | 0 | 0 | 0 | 0 | 0 | 0 | 0 | 9 |
| | 9 | San Juan Comalapa | 15 | 10 | 0 | 25 | 22 | 1 | 0 | 1 | 0 | 0 | 1 | 0 | 0 | 0 | 0 | 25 |
| | 10 | San Martín Jilotepeque | 9 | 11 | 0 | 20 | 19 | 0 | 1 | 0 | 0 | 0 | 0 | 0 | 0 | 0 | 0 | 20 |
| | 11 | San Pedro Yepocapa | 7 | 4 | 0 | 11 | 9 | 1 | 1 | 0 | 0 | 0 | 0 | 0 | 0 | 0 | 0 | 11 |
| | 12 | Santa Apolonia | 2 | 13 | 0 | 15 | 12 | 2 | 0 | 0 | 1 | 0 | 0 | 0 | 0 | 0 | 0 | 15 |
| | 13 | Santa Cruz Balanyá | 3 | 0 | 0 | 3 | 1 | 2 | 0 | 0 | 0 | 0 | 0 | 0 | 0 | 0 | 0 | 3 |
| | 14 | Tecpán Guatemala | 33 | 22 | 0 | 55 | 36 | 16 | 1 | 1 | 0 | 1 | 0 | 0 | 0 | 0 | 0 | 55 |
| | 15 | Zaragoza | 5 | 0 | 0 | 5 | 5 | 0 | 0 | 0 | 0 | 0 | 0 | 0 | 0 | 0 | 0 | 5 |
| 4 | | Chiquimula | 106 | 102 | 0 | 208 | 163 | 31 | 2 | 6 | 1 | 1 | 2 | 2 | 0 | 0 | 0 | 208 |
| | 1 | Carnolán | 13 | 20 | 0 | 33 | 25 | 6 | 1 | 0 | 0 | 0 | 1 | 0 | 0 | 0 | 0 | 33 |
| | 2 | Chiquimula | 31 | 23 | 0 | 54 | 44 | 6 | 0 | 3 | 0 | 0 | 1 | 0 | 0 | 0 | 0 | 54 |
| | 3 | Concepción Las Minas | 1 | 0 | 0 | 1 | 1 | 0 | 0 | 0 | 0 | 0 | 0 | 0 | 0 | 0 | 0 | 1 |
| | 4 | Esquipulas | 9 | 12 | 0 | 21 | 18 | 3 | 0 | 0 | 0 | 0 | 0 | 0 | 0 | 0 | 0 | 21 |
| | 5 | Ipala | 1 | 2 | 0 | 3 | 1 | 1 | 0 | 0 | 0 | 0 | 0 | 1 | 0 | 0 | 0 | 3 |
| | 6 | Jocotán | 35 | 34 | 0 | 69 | 52 | 10 | 1 | 3 | 1 | 1 | 0 | 1 | 0 | 0 | 0 | 69 |
| | 7 | Olopa | 11 | 5 | 0 | 16 | 14 | 2 | 0 | 0 | 0 | 0 | 0 | 0 | 0 | 0 | 0 | 16 |
| | 8 | Quezaltepeque | 4 | 4 | 0 | 8 | 7 | 1 | 0 | 0 | 0 | 0 | 0 | 0 | 0 | 0 | 0 | 8 |
| | 9 | San Jacinto | 0 | 1 | 0 | 1 | 0 | 1 | 0 | 0 | 0 | 0 | 0 | 0 | 0 | 0 | 0 | 1 |
| | 10 | San José La Arada | 1 | 1 | 0 | 2 | 1 | 1 | 0 | 0 | 0 | 0 | 0 | 0 | 0 | 0 | 0 | 2 |
| 5 | | El Progreso | 10 | 11 | 0 | 21 | 14 | 5 | 0 | 1 | 0 | 0 | 0 | 1 | 0 | 0 | 0 | 21 |
| | 1 | El Jicaro | 0 | 2 | 0 | 2 | 1 | 0 | 0 | 1 | 0 | 0 | 0 | 0 | 0 | 0 | 0 | 2 |
| | 2 | Guastatoya | 1 | 0 | 0 | 1 | 1 | 0 | 0 | 0 | 0 | 0 | 0 | 0 | 0 | 0 | 0 | 1 |
| | 3 | San Agustín Acasaguastlán | 5 | 4 | 0 | 9 | 6 | 3 | 0 | 0 | 0 | 0 | 0 | 0 | 0 | 0 | 0 | 9 |
| | 4 | San Antonio La Paz | 1 | 3 | 0 | 4 | 4 | 0 | 0 | 0 | 0 | 0 | 0 | 0 | 0 | 0 | 0 | 4 |
| | 5 | San Cristóbal Acasaguastlán | 2 | 2 | 0 | 4 | 2 | 1 | 0 | 0 | 0 | 0 | 1 | 0 | 0 | 0 | 0 | 4 |
| | 6 | Sanarate | 1 | 0 | 0 | 1 | 0 | 1 | 0 | 0 | 0 | 0 | 0 | 0 | 0 | 0 | 0 | 1 |
| 6 | | Escuintla | 144 | 148 | 0 | 292 | 168 | 57 | 19 | 11 | 11 | 4 | 14 | 4 | 1 | 3 | 0 | 292 |
| | 1 | Escuintla | 23 | 35 | 0 | 58 | 31 | 11 | 4 | 1 | 5 | 2 | 2 | 1 | 1 | 0 | 0 | 58 |
| | 2 | Guanagazapa | 5 | 4 | 0 | 9 | 6 | 0 | 2 | 1 | 0 | 0 | 0 | 0 | 0 | 0 | 0 | 9 |
| | 3 | Izapa | 5 | 6 | 0 | 11 | 7 | 1 | 1 | 1 | 0 | 1 | 0 | 0 | 0 | 0 | 0 | 11 |
| | 4 | La Democracia | 5 | 3 | 0 | 8 | 3 | 3 | 1 | 0 | 0 | 0 | 0 | 1 | 0 | 0 | 0 | 8 |
| | 5 | La Gomera | 4 | 9 | 0 | 13 | 5 | 3 | 1 | 0 | 1 | 1 | 0 | 0 | 0 | 2 | 0 | 13 |
| | 6 | Masagua | 9 | 8 | 0 | 17 | 13 | 2 | 1 | 0 | 0 | 0 | 1 | 0 | 0 | 0 | 0 | 17 |
| | 7 | Nueva Concepción | 9 | 12 | 0 | 21 | 17 | 2 | 2 | 0 | 0 | 0 | 0 | 0 | 0 | 0 | 0 | 21 |
| | 8 | Palín | 11 | 8 | 0 | 19 | 8 | 6 | 0 | 1 | 1 | 0 | 3 | 0 | 0 | 0 | 0 | 19 |
| | 9 | Puerto San José | 14 | 13 | 0 | 27 | 18 | 6 | 0 | 2 | 1 | 0 | 0 | 0 | 0 | 0 | 0 | 27 |
| | 10 | San Vicente Pacaya | 3 | 6 | 0 | 9 | 5 | 2 | 1 | 0 | 0 | 0 | 1 | 0 | 0 | 0 | 0 | 9 |
| | 11 | Santa Lucía Cotzumalguapa | 32 | 25 | 0 | 57 | 29 | 13 | 3 | 4 | 1 | 0 | 5 | 2 | 0 | 0 | 0 | 57 |
| | 12 | Sipacate | 3 | 3 | 0 | 6 | 4 | 0 | 2 | 0 | 0 | 0 | 0 | 0 | 0 | 0 | 0 | 6 |
| | 13 | Siquinalá | 3 | 4 | 0 | 7 | 4 | 0 | 1 | 1 | 1 | 0 | 0 | 0 | 0 | 0 | 0 | 7 |
| | 14 | Tiquisate | 18 | 12 | 0 | 30 | 18 | 8 | 0 | 0 | 1 | 0 | 2 | 0 | 0 | 1 | 0 | 30 |

[Handwritten signatures and initials in blue ink]



**REGISTRO CENTRAL DE LAS PERSONAS
SEGUIMIENTO TEMÁTICO INSTITUCIONAL 2021
INSCRIPCIONES EXTEMPORÁNEAS DE NACIMIENTO REALIZADAS
MES REPORTADO: AGOSTO**

| D | M | Departamento / municipio | Sexo | | | | Edad | | | | | | | | | | | Total |
|-----------|---|-----------------------------|------------|------------|-------------|--------------|------------|------------|-----------|-----------|-----------|-----------|--------------------------|-------------------------|-------------------------------------|-------------|----------|--------------|
| | | | Mujeres | Hombres | No definido | Total | Niñez | | | | | | Juventud 14 a 30 años | Adultos 31 a 60 años | Tercera Edad 61 años en adelante | No definido | | |
| | | | | | | | 0 | 1 | 2 | 3 | 4 | 5 | | | | | 6 - 13 | |
| 7 | | Guatemala | 375 | 379 | 0 | 754 | 483 | 142 | 40 | 15 | 11 | 13 | 24 | 8 | 7 | 11 | 0 | 754 |
| 1 | | Amatitlán | 10 | 14 | 0 | 24 | 19 | 1 | 2 | 1 | 0 | 0 | 1 | 0 | 0 | 0 | 0 | 24 |
| 2 | | Chinautla | 6 | 5 | 0 | 11 | 6 | 1 | 1 | 1 | 0 | 0 | 1 | 1 | 0 | 0 | 0 | 11 |
| 3 | | Chuarancho | 1 | 1 | 0 | 2 | 1 | 1 | 0 | 0 | 0 | 0 | 0 | 0 | 0 | 0 | 0 | 2 |
| 4 | | Fraijanes | 7 | 5 | 0 | 12 | 8 | 2 | 0 | 1 | 1 | 0 | 0 | 0 | 0 | 0 | 0 | 12 |
| 5 | | Guatemala | 198 | 198 | 0 | 396 | 238 | 86 | 28 | 7 | 8 | 8 | 13 | 5 | 1 | 2 | 0 | 396 |
| 6 | | Mixco | 24 | 12 | 0 | 36 | 15 | 10 | 5 | 2 | 0 | 1 | 2 | 0 | 1 | 0 | 0 | 36 |
| 7 | | Palencia | 6 | 6 | 0 | 12 | 12 | 0 | 0 | 0 | 0 | 0 | 0 | 0 | 0 | 0 | 0 | 12 |
| 8 | | San José Del Golfo | 1 | 1 | 0 | 2 | 1 | 0 | 0 | 0 | 0 | 0 | 0 | 0 | 0 | 1 | 0 | 2 |
| 9 | | San José Pinula | 13 | 10 | 0 | 23 | 19 | 4 | 0 | 0 | 0 | 0 | 0 | 0 | 0 | 0 | 0 | 23 |
| 10 | | San Juan Sacatepéquez | 31 | 36 | 0 | 67 | 52 | 9 | 1 | 1 | 0 | 0 | 3 | 0 | 0 | 1 | 0 | 67 |
| 11 | | San Miguel Petapa | 9 | 11 | 0 | 20 | 11 | 5 | 0 | 0 | 0 | 0 | 0 | 0 | 2 | 2 | 0 | 20 |
| 12 | | San Pedro Ayampuc | 5 | 6 | 0 | 11 | 7 | 2 | 1 | 1 | 0 | 0 | 0 | 0 | 0 | 0 | 0 | 11 |
| 13 | | San Pedro Sacatepéquez | 7 | 3 | 0 | 10 | 7 | 1 | 0 | 0 | 0 | 1 | 0 | 0 | 1 | 0 | 0 | 10 |
| 14 | | San Raymundo | 3 | 11 | 0 | 14 | 8 | 2 | 0 | 0 | 0 | 2 | 2 | 0 | 0 | 0 | 0 | 14 |
| 15 | | Santa Catarina Pinula | 3 | 3 | 0 | 6 | 5 | 0 | 0 | 0 | 0 | 1 | 0 | 0 | 0 | 0 | 0 | 6 |
| 16 | | Villa Canales | 17 | 15 | 0 | 32 | 23 | 6 | 1 | 0 | 1 | 0 | 1 | 0 | 0 | 0 | 0 | 32 |
| 17 | | Villa Nueva | 34 | 42 | 0 | 76 | 51 | 12 | 1 | 1 | 0 | 1 | 2 | 2 | 2 | 5 | 0 | 76 |
| 8 | | Huehuetenango | 499 | 513 | 0 | 1,012 | 759 | 128 | 41 | 17 | 12 | 12 | 23 | 8 | 5 | 7 | 0 | 1,012 |
| 1 | | Aguacatán | 5 | 3 | 0 | 8 | 7 | 0 | 1 | 0 | 0 | 0 | 0 | 0 | 0 | 0 | 0 | 8 |
| 2 | | Chiantla | 42 | 28 | 0 | 70 | 59 | 7 | 0 | 2 | 0 | 0 | 1 | 1 | 0 | 0 | 0 | 70 |
| 3 | | Colotenango | 12 | 19 | 0 | 31 | 25 | 1 | 1 | 1 | 0 | 1 | 2 | 0 | 0 | 0 | 0 | 31 |
| 4 | | Concepción Huista | 12 | 12 | 0 | 24 | 23 | 0 | 1 | 0 | 0 | 0 | 0 | 0 | 0 | 0 | 0 | 24 |
| 5 | | Culico | 17 | 11 | 0 | 28 | 21 | 2 | 2 | 0 | 1 | 0 | 2 | 0 | 0 | 0 | 0 | 28 |
| 6 | | Huehuetenango | 12 | 18 | 0 | 30 | 21 | 5 | 1 | 1 | 1 | 0 | 0 | 1 | 0 | 0 | 0 | 30 |
| 7 | | Jacaltenango | 10 | 7 | 0 | 17 | 11 | 3 | 0 | 1 | 0 | 0 | 1 | 0 | 0 | 1 | 0 | 17 |
| 8 | | La Democracia | 24 | 25 | 0 | 49 | 35 | 6 | 5 | 0 | 0 | 2 | 0 | 1 | 0 | 0 | 0 | 49 |
| 9 | | La Libertad | 2 | 2 | 0 | 4 | 3 | 0 | 0 | 0 | 0 | 0 | 1 | 0 | 0 | 0 | 0 | 4 |
| 10 | | Malacatancito | 2 | 5 | 0 | 7 | 4 | 1 | 0 | 0 | 0 | 0 | 1 | 0 | 0 | 1 | 0 | 7 |
| 11 | | Nentón | 26 | 30 | 0 | 56 | 37 | 7 | 3 | 1 | 1 | 1 | 2 | 2 | 0 | 2 | 0 | 56 |
| 12 | | Petátán | 2 | 4 | 0 | 6 | 1 | 2 | 0 | 0 | 1 | 1 | 0 | 0 | 0 | 1 | 0 | 6 |
| 13 | | San Antonio Huista | 5 | 6 | 0 | 11 | 7 | 3 | 0 | 0 | 0 | 0 | 1 | 0 | 0 | 0 | 0 | 11 |
| 14 | | San Gaspar Ixchil | 0 | 2 | 0 | 2 | 2 | 0 | 0 | 0 | 0 | 0 | 0 | 0 | 0 | 0 | 0 | 2 |
| 15 | | San Ildefonso Ixtahuacán | 15 | 26 | 0 | 41 | 29 | 4 | 4 | 0 | 1 | 0 | 2 | 0 | 0 | 1 | 0 | 41 |
| 16 | | San Juan Atitlán | 3 | 2 | 0 | 5 | 1 | 1 | 0 | 0 | 0 | 0 | 3 | 0 | 0 | 0 | 0 | 5 |
| 17 | | San Juan Ixcay | 11 | 1 | 0 | 12 | 10 | 2 | 0 | 0 | 0 | 0 | 0 | 0 | 0 | 0 | 0 | 12 |
| 18 | | San Mateo Ixtatán | 41 | 52 | 0 | 93 | 72 | 13 | 3 | 1 | 0 | 2 | 1 | 0 | 1 | 0 | 0 | 93 |
| 19 | | San Miguel Acatán | 10 | 4 | 0 | 14 | 11 | 0 | 1 | 0 | 0 | 0 | 0 | 0 | 2 | 0 | 0 | 14 |
| 20 | | San Pedro Necta | 12 | 9 | 0 | 21 | 17 | 4 | 0 | 0 | 0 | 0 | 0 | 0 | 0 | 0 | 0 | 21 |
| 21 | | San Pedro Soloma | 54 | 47 | 0 | 101 | 73 | 12 | 6 | 3 | 3 | 2 | 2 | 0 | 0 | 0 | 0 | 101 |
| 22 | | San Rafael La Independencia | 4 | 3 | 0 | 7 | 3 | 1 | 1 | 0 | 0 | 1 | 0 | 1 | 0 | 0 | 0 | 7 |
| 23 | | San Rafael Petzal | 1 | 4 | 0 | 5 | 3 | 1 | 0 | 0 | 0 | 0 | 0 | 0 | 1 | 0 | 0 | 5 |
| 24 | | San Sebastián Coatán | 9 | 4 | 0 | 13 | 10 | 2 | 1 | 0 | 0 | 0 | 0 | 0 | 0 | 0 | 0 | 13 |
| 25 | | San Sebastian Huehuetenango | 11 | 2 | 0 | 13 | 10 | 2 | 0 | 0 | 0 | 0 | 0 | 0 | 1 | 0 | 0 | 13 |
| 26 | | Santa Ana Huista | 1 | 5 | 0 | 6 | 3 | 2 | 0 | 0 | 0 | 0 | 0 | 1 | 0 | 0 | 0 | 6 |
| 27 | | Santa Bárbara | 4 | 8 | 0 | 12 | 11 | 1 | 0 | 0 | 0 | 0 | 0 | 0 | 0 | 0 | 0 | 12 |
| 28 | | Santa Cruz Barillas | 111 | 142 | 0 | 253 | 194 | 43 | 8 | 6 | 1 | 1 | 0 | 0 | 0 | 0 | 0 | 253 |
| 29 | | Santa Eulalia | 27 | 22 | 0 | 49 | 41 | 2 | 3 | 0 | 2 | 0 | 0 | 0 | 1 | 0 | 0 | 49 |
| 30 | | Santiago Chimaltenango | 2 | 1 | 0 | 3 | 3 | 0 | 0 | 0 | 0 | 0 | 0 | 0 | 0 | 0 | 0 | 3 |
| 31 | | Teclitán | 7 | 1 | 0 | 8 | 2 | 0 | 0 | 1 | 1 | 1 | 2 | 1 | 0 | 0 | 0 | 8 |
| 32 | | Todos Santos Cuchumatán | 2 | 5 | 0 | 7 | 5 | 1 | 0 | 0 | 0 | 0 | 1 | 0 | 0 | 0 | 0 | 7 |
| 33 | | Unión Cantinil | 3 | 3 | 0 | 6 | 5 | 0 | 0 | 0 | 0 | 0 | 1 | 0 | 0 | 0 | 0 | 6 |
| 9 | | Izabal | 98 | 85 | 0 | 183 | 125 | 39 | 5 | 5 | 2 | 0 | 3 | 0 | 1 | 3 | 0 | 183 |
| 1 | | El Estor | 27 | 28 | 0 | 55 | 40 | 8 | 1 | 2 | 2 | 0 | 2 | 0 | 0 | 0 | 0 | 55 |
| 2 | | Livingston | 33 | 23 | 0 | 56 | 38 | 13 | 1 | 2 | 0 | 0 | 1 | 0 | 0 | 1 | 0 | 56 |
| 3 | | Los Amates | 12 | 14 | 0 | 26 | 22 | 4 | 0 | 0 | 0 | 0 | 0 | 0 | 0 | 0 | 0 | 26 |
| 4 | | Morales | 13 | 9 | 0 | 22 | 11 | 6 | 2 | 1 | 0 | 0 | 0 | 0 | 1 | 0 | 0 | 22 |
| 5 | | Puerto Barrios | 13 | 11 | 0 | 24 | 14 | 8 | 1 | 0 | 0 | 0 | 0 | 0 | 0 | 1 | 0 | 24 |
| 10 | | Jalapa | 46 | 36 | 0 | 82 | 70 | 8 | 1 | 0 | 2 | 0 | 0 | 1 | 0 | 0 | 0 | 82 |
| 1 | | Jalapa | 22 | 18 | 0 | 40 | 35 | 2 | 1 | 0 | 1 | 0 | 0 | 1 | 0 | 0 | 0 | 40 |
| 2 | | Mataquescuintla | 5 | 2 | 0 | 7 | 4 | 3 | 0 | 0 | 0 | 0 | 0 | 0 | 0 | 0 | 0 | 7 |
| 3 | | Manjás | 2 | 1 | 0 | 3 | 3 | 0 | 0 | 0 | 0 | 0 | 0 | 0 | 0 | 0 | 0 | 3 |
| 4 | | San Carlos Alzatate | 1 | 0 | 0 | 1 | 1 | 0 | 0 | 0 | 0 | 0 | 0 | 0 | 0 | 0 | 0 | 1 |
| 5 | | San Luis Jilotepeque | 0 | 1 | 0 | 1 | 0 | 1 | 0 | 0 | 0 | 0 | 0 | 0 | 0 | 0 | 0 | 1 |
| 6 | | San Manuel Chaparrón | 1 | 0 | 0 | 1 | 1 | 0 | 0 | 0 | 0 | 0 | 0 | 0 | 0 | 0 | 0 | 1 |
| 7 | | San Pedro Pinula | 15 | 14 | 0 | 29 | 26 | 2 | 0 | 0 | 1 | 0 | 0 | 0 | 0 | 0 | 0 | 29 |
| 11 | | Jutiapa | 23 | 24 | 0 | 47 | 33 | 5 | 0 | 0 | 1 | 0 | 3 | 1 | 0 | 4 | 0 | 47 |
| 1 | | Agua Blanca | 1 | 1 | 0 | 2 | 0 | 0 | 0 | 0 | 0 | 0 | 1 | 0 | 0 | 1 | 0 | 2 |
| 2 | | Asunción Mita | 2 | 3 | 0 | 5 | 1 | 1 | 0 | 0 | 0 | 0 | 1 | 0 | 0 | 2 | 0 | 5 |
| 3 | | Atescatempa | 1 | 2 | 0 | 3 | 2 | 1 | 0 | 0 | 0 | 0 | 0 | 0 | 0 | 0 | 0 | 3 |
| 4 | | Comapa | 2 | 3 | 0 | 5 | 5 | 0 | 0 | 0 | 0 | 0 | 0 | 0 | 0 | 0 | 0 | 5 |
| 5 | | Conguaco | 1 | 0 | 0 | 1 | 0 | 0 | 0 | 0 | 1 | 0 | 0 | 0 | 0 | 0 | 0 | 1 |
| 6 | | El Adelanto | 0 | 1 | 0 | 1 | 0 | 1 | 0 | 0 | 0 | 0 | 0 | 0 | 0 | 0 | 0 | 1 |
| 7 | | Jalpatagua | 2 | 0 | 0 | 2 | 1 | 1 | 0 | 0 | 0 | 0 | 0 | 0 | 0 | 0 | 0 | 2 |
| 8 | | Jutiapa | 8 | 7 | 0 | 15 | 13 | 0 | 0 | 0 | 0 | 0 | 1 | 0 | 0 | 1 | 0 | 15 |
| 9 | | Moyuta | 4 | 6 | 0 | 10 | 9 | 1 | 0 | 0 | 0 | 0 | 0 | 0 | 0 | 0 | 0 | 10 |
| 10 | | Pasaco | 2 | 0 | 0 | 2 | 2 | 0 | 0 | 0 | 0 | 0 | 0 | 0 | 0 | 0 | 0 | 2 |
| 11 | | Santa Catarina Mita | 0 | 1 | 0 | 1 | 0 | 0 | 0 | 0 | 0 | 0 | 0 | 1 | 0 | 0 | 0 | 1 |

[Handwritten signatures and initials]



REGISTRO CENTRAL DE LAS PERSONAS
SEGUIMIENTO TEMÁTICO INSTITUCIONAL 2021
INSCRIPCIONES EXTEMPORÁNEAS DE NACIMIENTO REALIZADAS
MES REPORTADO: AGOSTO

| D | M | Departamento / municipio | Sexo | | | | Edad | | | | | | | | | | | Total |
|----|----|---------------------------|------------|------------|-------------|------------|------------|-----------|-----------|-----------|----------|----------|----------|--------------------------|-------------------------|-------------------------------------|-------------|------------|
| | | | Mujeres | Hombres | No definido | Total | Niñez | | | | | | | Juventud 14 a 30 años | Adultos 31 a 60 años | Tercera Edad 61 años en adelante | No definido | |
| | | | | | | | 0 | 1 | 2 | 3 | 4 | 5 | 6 - 13 | | | | | |
| 12 | | Peñén | 117 | 119 | 0 | 236 | 148 | 30 | 16 | 14 | 7 | 6 | 6 | 5 | 1 | 3 | 0 | 236 |
| | 1 | Dolores | 7 | 9 | 0 | 16 | 11 | 1 | 2 | 1 | 1 | 0 | 0 | 0 | 0 | 0 | 0 | 16 |
| | 2 | El Chal | 5 | 2 | 0 | 7 | 6 | 0 | 1 | 0 | 0 | 0 | 0 | 0 | 0 | 0 | 0 | 7 |
| | 3 | Flores | 1 | 2 | 0 | 3 | 3 | 0 | 0 | 0 | 0 | 0 | 0 | 0 | 0 | 0 | 0 | 3 |
| | 4 | La Libertad | 27 | 29 | 0 | 56 | 35 | 5 | 1 | 5 | 2 | 1 | 1 | 5 | 0 | 1 | 0 | 56 |
| | 5 | Las Cruces | 11 | 16 | 0 | 27 | 15 | 0 | 4 | 4 | 1 | 0 | 2 | 0 | 1 | 0 | 0 | 27 |
| | 6 | Melchor De Mencos | 2 | 4 | 0 | 6 | 5 | 1 | 0 | 0 | 0 | 0 | 0 | 0 | 0 | 0 | 0 | 6 |
| | 7 | Poptún | 8 | 10 | 0 | 18 | 13 | 3 | 0 | 1 | 0 | 1 | 0 | 0 | 0 | 0 | 0 | 18 |
| | 8 | San Andrés | 3 | 1 | 0 | 4 | 3 | 1 | 0 | 0 | 0 | 0 | 0 | 0 | 0 | 0 | 0 | 4 |
| | 9 | San Benito | 8 | 6 | 0 | 14 | 8 | 3 | 2 | 0 | 0 | 0 | 0 | 0 | 0 | 1 | 0 | 14 |
| | 10 | San Francisco | 0 | 3 | 0 | 3 | 2 | 1 | 0 | 0 | 0 | 0 | 0 | 0 | 0 | 0 | 0 | 3 |
| | 11 | San José | 1 | 2 | 0 | 3 | 2 | 0 | 0 | 0 | 0 | 0 | 0 | 0 | 0 | 1 | 0 | 3 |
| | 12 | San Luis | 12 | 8 | 0 | 20 | 14 | 5 | 0 | 1 | 0 | 0 | 0 | 0 | 0 | 0 | 0 | 20 |
| | 13 | Santa Ana | 1 | 1 | 0 | 2 | 1 | 0 | 0 | 1 | 0 | 0 | 0 | 0 | 0 | 0 | 0 | 2 |
| | 14 | Sayaxché | 31 | 26 | 0 | 57 | 30 | 10 | 6 | 2 | 2 | 4 | 3 | 0 | 0 | 0 | 0 | 57 |
| 13 | | Quetzaltenango | 91 | 98 | 0 | 189 | 120 | 30 | 7 | 3 | 1 | 4 | 5 | 8 | 6 | 5 | 0 | 189 |
| | 1 | Almolonga | 1 | 3 | 0 | 4 | 3 | 0 | 0 | 1 | 0 | 0 | 0 | 0 | 0 | 0 | 0 | 4 |
| | 2 | Cabricán | 1 | 1 | 0 | 2 | 2 | 0 | 0 | 0 | 0 | 0 | 0 | 0 | 0 | 0 | 0 | 2 |
| | 3 | Cajalá | 0 | 1 | 0 | 1 | 1 | 0 | 0 | 0 | 0 | 0 | 0 | 0 | 0 | 0 | 0 | 1 |
| | 4 | Cantel | 5 | 1 | 0 | 6 | 2 | 1 | 0 | 0 | 0 | 1 | 2 | 0 | 0 | 0 | 0 | 6 |
| | 5 | Coatepeque | 22 | 23 | 0 | 45 | 36 | 6 | 1 | 0 | 1 | 0 | 0 | 0 | 0 | 1 | 0 | 45 |
| | 6 | Colomba | 3 | 7 | 0 | 10 | 5 | 0 | 2 | 1 | 0 | 0 | 2 | 0 | 0 | 0 | 0 | 10 |
| | 7 | Concepción Chiquirichapa | 1 | 1 | 0 | 2 | 1 | 1 | 0 | 0 | 0 | 0 | 0 | 0 | 0 | 0 | 0 | 2 |
| | 8 | El Palmar | 2 | 0 | 0 | 2 | 2 | 0 | 0 | 0 | 0 | 0 | 0 | 0 | 0 | 0 | 0 | 2 |
| | 9 | Flores Costa Cuca | 0 | 1 | 0 | 1 | 1 | 0 | 0 | 0 | 0 | 0 | 0 | 0 | 0 | 0 | 0 | 1 |
| | 10 | Génova | 4 | 4 | 0 | 8 | 3 | 3 | 1 | 0 | 0 | 0 | 0 | 0 | 0 | 1 | 0 | 8 |
| | 11 | Huitán | 1 | 3 | 0 | 4 | 4 | 0 | 0 | 0 | 0 | 0 | 0 | 0 | 0 | 0 | 0 | 4 |
| | 12 | La Esperanza | 0 | 3 | 0 | 3 | 1 | 2 | 0 | 0 | 0 | 0 | 0 | 0 | 0 | 0 | 0 | 3 |
| | 13 | Olintepeque | 3 | 5 | 0 | 8 | 5 | 3 | 0 | 0 | 0 | 0 | 0 | 0 | 0 | 0 | 0 | 8 |
| | 14 | Ostuncalco | 11 | 10 | 0 | 21 | 20 | 1 | 0 | 0 | 0 | 0 | 0 | 0 | 0 | 0 | 0 | 21 |
| | 15 | Palestina De Los Altos | 2 | 1 | 0 | 3 | 3 | 0 | 0 | 0 | 0 | 0 | 0 | 0 | 0 | 0 | 0 | 3 |
| | 16 | Quetzaltenango | 15 | 16 | 0 | 31 | 19 | 8 | 3 | 1 | 0 | 0 | 0 | 0 | 0 | 0 | 0 | 31 |
| | 17 | Salcajá | 1 | 4 | 0 | 5 | 3 | 2 | 0 | 0 | 0 | 0 | 0 | 0 | 0 | 0 | 0 | 5 |
| | 18 | San Carlos Sija | 1 | 1 | 0 | 2 | 2 | 0 | 0 | 0 | 0 | 0 | 0 | 0 | 0 | 0 | 0 | 2 |
| | 19 | San Francisco La Unión | 1 | 0 | 0 | 1 | 0 | 1 | 0 | 0 | 0 | 0 | 0 | 0 | 0 | 0 | 0 | 1 |
| | 20 | San Martín Sacatepéquez | 4 | 1 | 0 | 5 | 3 | 1 | 0 | 0 | 0 | 0 | 0 | 0 | 0 | 1 | 0 | 5 |
| | 21 | San Mateo | 1 | 1 | 0 | 2 | 1 | 0 | 0 | 0 | 0 | 1 | 0 | 0 | 0 | 0 | 0 | 2 |
| | 22 | San Miguel Sigüilá | 1 | 0 | 0 | 1 | 1 | 0 | 0 | 0 | 0 | 0 | 0 | 0 | 0 | 0 | 0 | 1 |
| | 23 | Sibilia | 1 | 0 | 0 | 1 | 1 | 0 | 0 | 0 | 0 | 0 | 0 | 0 | 0 | 0 | 0 | 1 |
| | 24 | Zunil | 10 | 11 | 0 | 21 | 1 | 1 | 0 | 0 | 0 | 2 | 1 | 8 | 6 | 2 | 0 | 21 |
| 14 | | Quiché | 333 | 348 | 0 | 681 | 528 | 93 | 14 | 20 | 9 | 8 | 7 | 0 | 1 | 1 | 0 | 681 |
| | 1 | Canilla | 2 | 3 | 0 | 5 | 5 | 0 | 0 | 0 | 0 | 0 | 0 | 0 | 0 | 0 | 0 | 5 |
| | 2 | Chajul | 5 | 0 | 0 | 5 | 2 | 2 | 0 | 1 | 0 | 0 | 0 | 0 | 0 | 0 | 0 | 5 |
| | 3 | Chicamán | 11 | 14 | 0 | 25 | 18 | 5 | 0 | 2 | 0 | 0 | 0 | 0 | 0 | 0 | 0 | 25 |
| | 4 | Chiché | 8 | 2 | 0 | 10 | 9 | 0 | 1 | 0 | 0 | 0 | 0 | 0 | 0 | 0 | 0 | 10 |
| | 5 | Chichicastenango | 52 | 64 | 0 | 116 | 90 | 17 | 3 | 2 | 2 | 1 | 1 | 0 | 0 | 0 | 0 | 116 |
| | 6 | Chinique | 2 | 5 | 0 | 7 | 4 | 2 | 1 | 0 | 0 | 0 | 0 | 0 | 0 | 0 | 0 | 7 |
| | 7 | Cunén | 12 | 11 | 0 | 23 | 19 | 2 | 0 | 1 | 1 | 0 | 0 | 0 | 0 | 0 | 0 | 23 |
| | 8 | Ixcán | 54 | 44 | 0 | 98 | 73 | 14 | 0 | 5 | 1 | 2 | 2 | 0 | 1 | 0 | 0 | 98 |
| | 9 | Jayabaj | 21 | 28 | 0 | 49 | 36 | 10 | 0 | 2 | 0 | 1 | 0 | 0 | 0 | 0 | 0 | 49 |
| | 10 | Nebaj | 27 | 33 | 0 | 60 | 55 | 4 | 0 | 1 | 0 | 0 | 0 | 0 | 0 | 0 | 0 | 60 |
| | 11 | Pachalum | 1 | 1 | 0 | 2 | 1 | 1 | 0 | 0 | 0 | 0 | 0 | 0 | 0 | 0 | 0 | 2 |
| | 12 | Patzún | 5 | 6 | 0 | 11 | 8 | 3 | 0 | 0 | 0 | 0 | 0 | 0 | 0 | 0 | 0 | 11 |
| | 13 | Sacapulas | 22 | 23 | 0 | 45 | 37 | 6 | 0 | 1 | 1 | 0 | 0 | 0 | 0 | 0 | 0 | 45 |
| | 14 | San Andrés Sajcabajá | 2 | 2 | 0 | 4 | 3 | 0 | 0 | 0 | 0 | 0 | 0 | 0 | 0 | 1 | 0 | 4 |
| | 15 | San Antonio Ilotenango | 15 | 12 | 0 | 27 | 22 | 3 | 0 | 1 | 0 | 1 | 0 | 0 | 0 | 0 | 0 | 27 |
| | 16 | San Bartolomé Jocotenango | 7 | 5 | 0 | 12 | 8 | 2 | 1 | 0 | 1 | 0 | 0 | 0 | 0 | 0 | 0 | 12 |
| | 17 | San Juan Cotzal | 15 | 22 | 0 | 37 | 28 | 3 | 1 | 2 | 0 | 2 | 1 | 0 | 0 | 0 | 0 | 37 |
| | 18 | San Pedro Jocopilas | 12 | 14 | 0 | 26 | 19 | 4 | 2 | 0 | 0 | 0 | 1 | 0 | 0 | 0 | 0 | 26 |
| | 19 | Santa Cruz Del Quiché | 10 | 25 | 0 | 35 | 27 | 6 | 0 | 1 | 1 | 0 | 0 | 0 | 0 | 0 | 0 | 35 |
| | 20 | Uspantán | 43 | 21 | 0 | 64 | 49 | 7 | 3 | 1 | 2 | 0 | 2 | 0 | 0 | 0 | 0 | 64 |
| | 21 | Zacualpa | 7 | 13 | 0 | 20 | 15 | 2 | 2 | 0 | 0 | 1 | 0 | 0 | 0 | 0 | 0 | 20 |
| 15 | | Retalhuleu | 44 | 56 | 0 | 100 | 62 | 17 | 11 | 0 | 3 | 2 | 1 | 1 | 1 | 2 | 0 | 100 |
| | 1 | Champerico | 3 | 3 | 0 | 6 | 4 | 0 | 0 | 0 | 0 | 1 | 1 | 0 | 0 | 0 | 0 | 6 |
| | 2 | El Asintal | 4 | 5 | 0 | 9 | 6 | 2 | 0 | 0 | 0 | 0 | 0 | 0 | 0 | 1 | 0 | 9 |
| | 3 | Nuevo San Carlos | 4 | 3 | 0 | 7 | 4 | 0 | 1 | 0 | 1 | 1 | 0 | 0 | 0 | 0 | 0 | 7 |
| | 4 | Retalhuleu | 16 | 27 | 0 | 43 | 26 | 8 | 5 | 0 | 2 | 0 | 0 | 1 | 0 | 1 | 0 | 43 |
| | 5 | San Andrés Villa Seca | 10 | 8 | 0 | 18 | 11 | 3 | 4 | 0 | 0 | 0 | 0 | 0 | 0 | 0 | 0 | 18 |
| | 6 | San Felipe Retalhuleu | 1 | 5 | 0 | 6 | 3 | 2 | 1 | 0 | 0 | 0 | 0 | 0 | 0 | 0 | 0 | 6 |
| | 7 | San Martín Zapotitlán | 2 | 2 | 0 | 4 | 3 | 0 | 0 | 0 | 0 | 0 | 0 | 0 | 1 | 0 | 0 | 4 |
| | 8 | San Sebastián | 1 | 2 | 0 | 3 | 2 | 1 | 0 | 0 | 0 | 0 | 0 | 0 | 0 | 0 | 0 | 3 |
| | 9 | Santa Cruz Mulú | 3 | 1 | 0 | 4 | 3 | 1 | 0 | 0 | 0 | 0 | 0 | 0 | 0 | 0 | 0 | 4 |

**REGISTRO CENTRAL DE LAS PERSONAS
SEGUIMIENTO TEMÁTICO INSTITUCIONAL 2021
INSCRIPCIONES EXTEMPORÁNEAS DE NACIMIENTO REALIZADAS
MES REPORTADO: AGOSTO**



| D | M | Departamento / municipio | Sexo | | | | Población beneficiada | | | | | | | | | | | |
|----|---|-----------------------------|------------|------------|-------------|------------|-----------------------|-----------|-----------|-----------|-----------|----------|--------------------------|-------------------------|-------------------------------------|-------------|----------|------------|
| | | | Mujeres | Hombres | No definido | Total | Niñez | | | | | | Juventud 14 a 30 años | Adultos 31 a 60 años | Tercera Edad 61 años en adelante | No definido | Total | |
| | | | | | | | 0 | 1 | 2 | 3 | 4 | 5 | | | | | | 6 - 13 |
| 16 | | Sacatepéquez | 36 | 41 | 0 | 77 | 53 | 12 | 3 | 2 | 2 | 1 | 1 | 2 | 0 | 1 | 0 | 77 |
| 1 | | Antigua Guatemala | 7 | 11 | 0 | 18 | 10 | 5 | 1 | 0 | 0 | 0 | 0 | 1 | 0 | 1 | 0 | 18 |
| 2 | | Ciudad Vieja | 4 | 2 | 0 | 6 | 4 | 0 | 1 | 0 | 0 | 0 | 1 | 0 | 0 | 0 | 0 | 6 |
| 3 | | Jocotenango | 2 | 2 | 0 | 4 | 2 | 1 | 0 | 1 | 0 | 0 | 0 | 0 | 0 | 0 | 0 | 4 |
| 4 | | Magdalena Milpas Altas | 2 | 3 | 0 | 5 | 3 | 0 | 0 | 0 | 1 | 0 | 0 | 1 | 0 | 0 | 0 | 5 |
| 5 | | Pastores | 0 | 1 | 0 | 1 | 1 | 0 | 0 | 0 | 0 | 0 | 0 | 0 | 0 | 0 | 0 | 1 |
| 6 | | San Antonio Aguas Calientes | 1 | 2 | 0 | 3 | 2 | 1 | 0 | 0 | 0 | 0 | 0 | 0 | 0 | 0 | 0 | 3 |
| 7 | | San Bartolomé Milpas Altas | 1 | 0 | 0 | 1 | 1 | 0 | 0 | 0 | 0 | 0 | 0 | 0 | 0 | 0 | 0 | 1 |
| 8 | | San Juan Alotenango | 4 | 4 | 0 | 8 | 8 | 0 | 0 | 0 | 0 | 0 | 0 | 0 | 0 | 0 | 0 | 8 |
| 9 | | San Lucas Sacatepéquez | 3 | 3 | 0 | 6 | 4 | 1 | 0 | 0 | 0 | 1 | 0 | 0 | 0 | 0 | 0 | 6 |
| 10 | | San Miguel Dueñas | 0 | 2 | 0 | 2 | 2 | 0 | 0 | 0 | 0 | 0 | 0 | 0 | 0 | 0 | 0 | 2 |
| 11 | | Santa Lucía Milpas Altas | 3 | 1 | 0 | 4 | 2 | 2 | 0 | 0 | 0 | 0 | 0 | 0 | 0 | 0 | 0 | 4 |
| 12 | | Santa María De Jesús | 4 | 6 | 0 | 10 | 7 | 1 | 0 | 1 | 1 | 0 | 0 | 0 | 0 | 0 | 0 | 10 |
| 13 | | Santiago Sacatepéquez | 1 | 3 | 0 | 4 | 3 | 0 | 1 | 0 | 0 | 0 | 0 | 0 | 0 | 0 | 0 | 4 |
| 14 | | Santo Domingo Xenacoj | 2 | 0 | 0 | 2 | 2 | 0 | 0 | 0 | 0 | 0 | 0 | 0 | 0 | 0 | 0 | 2 |
| 15 | | Sumpango | 2 | 1 | 0 | 3 | 2 | 1 | 0 | 0 | 0 | 0 | 0 | 0 | 0 | 0 | 0 | 3 |
| 17 | | San Marcos | 341 | 299 | 0 | 640 | 392 | 90 | 36 | 24 | 25 | 5 | 25 | 35 | 3 | 5 | 0 | 640 |
| 1 | | Ayutla | 8 | 6 | 0 | 14 | 10 | 3 | 0 | 0 | 0 | 0 | 1 | 0 | 0 | 0 | 0 | 14 |
| 2 | | Catarina | 5 | 2 | 0 | 7 | 5 | 0 | 0 | 1 | 0 | 1 | 0 | 0 | 0 | 0 | 0 | 7 |
| 3 | | Comitancillo | 10 | 19 | 0 | 29 | 24 | 3 | 0 | 0 | 1 | 0 | 1 | 0 | 0 | 0 | 0 | 29 |
| 4 | | Concepción Tutuapa | 66 | 65 | 0 | 131 | 69 | 30 | 13 | 6 | 6 | 2 | 5 | 0 | 0 | 0 | 0 | 131 |
| 5 | | El Quetzal | 3 | 2 | 0 | 5 | 3 | 0 | 0 | 0 | 0 | 0 | 1 | 0 | 1 | 0 | 0 | 5 |
| 6 | | El Tumbador | 8 | 6 | 0 | 14 | 13 | 0 | 0 | 0 | 0 | 0 | 0 | 1 | 0 | 0 | 0 | 14 |
| 7 | | Ixchiguan | 5 | 4 | 0 | 9 | 6 | 0 | 0 | 0 | 1 | 0 | 1 | 0 | 0 | 1 | 0 | 9 |
| 8 | | La Blanca | 2 | 5 | 0 | 7 | 6 | 0 | 0 | 0 | 0 | 0 | 1 | 0 | 0 | 0 | 0 | 7 |
| 9 | | La Reforma | 2 | 1 | 0 | 3 | 3 | 0 | 0 | 0 | 0 | 0 | 0 | 0 | 0 | 0 | 0 | 3 |
| 10 | | Malacatán | 38 | 29 | 0 | 67 | 37 | 13 | 6 | 2 | 2 | 0 | 6 | 1 | 0 | 0 | 0 | 67 |
| 11 | | Nuevo Progreso | 2 | 1 | 0 | 3 | 3 | 0 | 0 | 0 | 0 | 0 | 0 | 0 | 0 | 0 | 0 | 3 |
| 12 | | Ocos | 3 | 1 | 0 | 4 | 1 | 0 | 0 | 0 | 1 | 0 | 0 | 2 | 0 | 0 | 0 | 4 |
| 13 | | Pajapita | 8 | 8 | 0 | 16 | 12 | 1 | 1 | 0 | 1 | 1 | 0 | 0 | 0 | 0 | 0 | 16 |
| 14 | | Río Blanco | 0 | 1 | 0 | 1 | 1 | 0 | 0 | 0 | 0 | 0 | 0 | 0 | 0 | 0 | 0 | 1 |
| 15 | | San Antonio Sacatepéquez | 2 | 1 | 0 | 3 | 3 | 0 | 0 | 0 | 0 | 0 | 0 | 0 | 0 | 0 | 0 | 3 |
| 16 | | San Cristóbal Cucho | 1 | 1 | 0 | 2 | 2 | 0 | 0 | 0 | 0 | 0 | 0 | 0 | 0 | 0 | 0 | 2 |
| 17 | | San José El Rodeo | 3 | 1 | 0 | 4 | 3 | 0 | 0 | 0 | 0 | 0 | 0 | 1 | 0 | 0 | 0 | 4 |
| 18 | | San José Ojetenam | 8 | 6 | 0 | 14 | 9 | 4 | 0 | 1 | 0 | 0 | 0 | 0 | 0 | 0 | 0 | 14 |
| 19 | | San Lorenzo | 1 | 1 | 0 | 2 | 2 | 0 | 0 | 0 | 0 | 0 | 0 | 0 | 0 | 0 | 0 | 2 |
| 20 | | San Marcos | 11 | 6 | 0 | 17 | 9 | 2 | 2 | 1 | 1 | 0 | 2 | 0 | 0 | 0 | 0 | 17 |
| 21 | | San Miguel Ixtahuacán | 21 | 16 | 0 | 37 | 27 | 3 | 2 | 1 | 1 | 0 | 1 | 0 | 1 | 1 | 0 | 37 |
| 22 | | San Pablo | 14 | 8 | 0 | 22 | 15 | 1 | 1 | 3 | 2 | 0 | 0 | 0 | 0 | 0 | 0 | 22 |
| 23 | | San Pedro Sacatepéquez | 6 | 3 | 0 | 9 | 6 | 2 | 0 | 0 | 0 | 0 | 0 | 0 | 0 | 1 | 0 | 9 |
| 24 | | San Rafael Pie De La Cuesta | 2 | 1 | 0 | 3 | 1 | 1 | 1 | 0 | 0 | 0 | 0 | 0 | 0 | 0 | 0 | 3 |
| 25 | | Sibinal | 5 | 5 | 0 | 10 | 7 | 2 | 0 | 0 | 0 | 0 | 1 | 0 | 0 | 0 | 0 | 10 |
| 26 | | Sipacapa | 7 | 7 | 0 | 14 | 13 | 1 | 0 | 0 | 0 | 0 | 0 | 0 | 0 | 0 | 0 | 14 |
| 27 | | Tacaná | 51 | 51 | 0 | 102 | 41 | 12 | 8 | 4 | 7 | 1 | 2 | 25 | 1 | 1 | 0 | 102 |
| 28 | | Tajumulco | 44 | 35 | 0 | 79 | 50 | 12 | 2 | 5 | 2 | 0 | 3 | 4 | 0 | 1 | 0 | 79 |
| 29 | | Tejula | 5 | 7 | 0 | 12 | 11 | 0 | 0 | 0 | 0 | 0 | 0 | 1 | 0 | 0 | 0 | 12 |
| 18 | | Santa Rosa | 34 | 27 | 0 | 61 | 40 | 9 | 1 | 0 | 2 | 1 | 3 | 1 | 2 | 2 | 0 | 61 |
| 1 | | Barberena | 3 | 3 | 0 | 6 | 2 | 2 | 0 | 0 | 0 | 0 | 0 | 1 | 1 | 0 | 0 | 6 |
| 2 | | Casillas | 0 | 2 | 0 | 2 | 2 | 0 | 0 | 0 | 0 | 0 | 0 | 0 | 0 | 0 | 0 | 2 |
| 3 | | Chiquimulilla | 9 | 13 | 0 | 22 | 16 | 2 | 0 | 0 | 2 | 0 | 1 | 0 | 0 | 1 | 0 | 22 |
| 4 | | Cuilapa | 4 | 2 | 0 | 6 | 4 | 2 | 0 | 0 | 0 | 0 | 0 | 0 | 0 | 0 | 0 | 6 |
| 5 | | Guazacapán | 1 | 1 | 0 | 2 | 2 | 0 | 0 | 0 | 0 | 0 | 0 | 0 | 0 | 0 | 0 | 2 |
| 6 | | Nueva Santa Rosa | 3 | 1 | 0 | 4 | 3 | 0 | 0 | 0 | 0 | 0 | 0 | 1 | 0 | 0 | 0 | 4 |
| 7 | | Oratorio | 0 | 1 | 0 | 1 | 0 | 1 | 0 | 0 | 0 | 0 | 0 | 0 | 0 | 0 | 0 | 1 |
| 8 | | Pueblo Nuevo Viñas | 5 | 1 | 0 | 6 | 4 | 1 | 0 | 0 | 0 | 0 | 1 | 0 | 0 | 0 | 0 | 6 |
| 9 | | San Juan Tecuaco | 4 | 1 | 0 | 5 | 3 | 0 | 0 | 0 | 0 | 0 | 1 | 0 | 0 | 1 | 0 | 5 |
| 10 | | Santa Cruz Naranjo | 1 | 0 | 0 | 1 | 0 | 1 | 0 | 0 | 0 | 0 | 0 | 0 | 0 | 0 | 0 | 1 |
| 11 | | Santa Rosa De Lima | 1 | 0 | 0 | 1 | 1 | 0 | 0 | 0 | 0 | 0 | 0 | 0 | 0 | 0 | 0 | 1 |
| 12 | | Taxisco | 3 | 2 | 0 | 5 | 3 | 0 | 1 | 0 | 0 | 1 | 0 | 0 | 0 | 0 | 0 | 5 |
| 19 | | Sololá | 65 | 76 | 0 | 141 | 102 | 22 | 6 | 3 | 3 | 2 | 2 | 0 | 0 | 1 | 0 | 141 |
| 1 | | Concepción | 1 | 4 | 0 | 5 | 5 | 0 | 0 | 0 | 0 | 0 | 0 | 0 | 0 | 0 | 0 | 5 |
| 2 | | Nahualá | 10 | 11 | 0 | 21 | 16 | 2 | 1 | 0 | 1 | 0 | 1 | 0 | 0 | 0 | 0 | 21 |
| 3 | | Panajachel | 3 | 1 | 0 | 4 | 2 | 2 | 0 | 0 | 0 | 0 | 0 | 0 | 0 | 0 | 0 | 4 |
| 4 | | San Andrés Semetabaj | 6 | 4 | 0 | 10 | 7 | 0 | 1 | 0 | 1 | 0 | 0 | 0 | 0 | 1 | 0 | 10 |
| 5 | | San Antonio Palopó | 0 | 2 | 0 | 2 | 2 | 0 | 0 | 0 | 0 | 0 | 0 | 0 | 0 | 0 | 0 | 2 |
| 6 | | San José Chacayá | 0 | 1 | 0 | 1 | 1 | 0 | 0 | 0 | 0 | 0 | 0 | 0 | 0 | 0 | 0 | 1 |
| 7 | | San Juan La Laguna | 1 | 1 | 0 | 2 | 1 | 0 | 0 | 1 | 0 | 0 | 0 | 0 | 0 | 0 | 0 | 2 |
| 8 | | San Lucas Tolimán | 2 | 7 | 0 | 9 | 6 | 1 | 1 | 0 | 1 | 0 | 0 | 0 | 0 | 0 | 0 | 9 |
| 9 | | San Marcos La Laguna | 0 | 1 | 0 | 1 | 1 | 0 | 0 | 0 | 0 | 0 | 0 | 0 | 0 | 0 | 0 | 1 |
| 10 | | San Pablo La Laguna | 1 | 0 | 0 | 1 | 0 | 1 | 0 | 0 | 0 | 0 | 0 | 0 | 0 | 0 | 0 | 1 |
| 11 | | San Pedro La Laguna | 1 | 0 | 0 | 1 | 0 | 1 | 0 | 0 | 0 | 0 | 0 | 0 | 0 | 0 | 0 | 1 |
| 12 | | Santa Catarina Ixtahuacán | 14 | 11 | 0 | 25 | 18 | 6 | 0 | 1 | 0 | 0 | 0 | 0 | 0 | 0 | 0 | 25 |
| 13 | | Santa Catarina Palopó | 1 | 0 | 0 | 1 | 1 | 0 | 0 | 0 | 0 | 0 | 0 | 0 | 0 | 0 | 0 | 1 |
| 14 | | Santa Clara La Laguna | 0 | 1 | 0 | 1 | 1 | 0 | 0 | 0 | 0 | 0 | 0 | 0 | 0 | 0 | 0 | 1 |
| 15 | | Santa Lucía Utatlán | 5 | 4 | 0 | 9 | 5 | 0 | 1 | 0 | 0 | 2 | 1 | 0 | 0 | 0 | 0 | 9 |
| 16 | | Santiago Atitlán | 4 | 7 | 0 | 11 | 8 | 2 | 1 | 0 | 0 | 0 | 0 | 0 | 0 | 0 | 0 | 11 |
| 17 | | Sololá | 16 | 21 | 0 | 37 | 28 | 7 | 1 | 1 | 0 | 0 | 0 | 0 | 0 | 0 | 0 | 37 |

REGISTRO CENTRAL DE LAS PERSONAS
SEGUIMIENTO TEMÁTICO INSTITUCIONAL 2021
INSCRIPCIONES EXTEMPORÁNEAS DE NACIMIENTO REALIZADAS
MES REPORTADO: AGOSTO

Población beneficiada

| D | M | Departamento / municipio | Sexo | | | | Edad | | | | | | | | | | | |
|----|----|-----------------------------|---------|---------|-------------|-------|-------|----|----|---|---|---|--------------------------|-------------------------|-------------------------------------|-------------|-------|--------|
| | | | Mujeres | Hombres | No definido | Total | Niñez | | | | | | Juventud 14 a 30 años | Adultos 31 a 60 años | Tercera Edad 61 años en adelante | No definido | Total | |
| | | | | | | | 0 | 1 | 2 | 3 | 4 | 5 | | | | | | 6 - 13 |
| 20 | | Suchitepéquez | 127 | 116 | 0 | 243 | 158 | 34 | 12 | 8 | 1 | 5 | 16 | 3 | 4 | 2 | 0 | 243 |
| | 1 | Chicacao | 19 | 14 | 0 | 33 | 22 | 6 | 0 | 1 | 0 | 1 | 1 | 1 | 1 | 0 | 0 | 33 |
| | 2 | Cuyotenango | 3 | 4 | 0 | 7 | 5 | 2 | 0 | 0 | 0 | 0 | 0 | 0 | 0 | 0 | 0 | 7 |
| | 3 | Mazatenango | 19 | 22 | 0 | 41 | 28 | 5 | 2 | 1 | 0 | 1 | 3 | 0 | 0 | 1 | 0 | 41 |
| | 4 | Patulul | 17 | 6 | 0 | 23 | 14 | 2 | 2 | 1 | 0 | 1 | 3 | 0 | 0 | 0 | 0 | 23 |
| | 5 | Pueblo Nuevo | 1 | 3 | 0 | 4 | 4 | 0 | 0 | 0 | 0 | 0 | 0 | 0 | 0 | 0 | 0 | 4 |
| | 6 | Río Bravo | 2 | 7 | 0 | 9 | 6 | 1 | 0 | 1 | 0 | 1 | 0 | 0 | 0 | 0 | 0 | 9 |
| | 7 | Samayac | 3 | 2 | 0 | 5 | 4 | 1 | 0 | 0 | 0 | 0 | 0 | 0 | 0 | 0 | 0 | 5 |
| | 8 | San Antonio Suchitepequez | 17 | 19 | 0 | 36 | 22 | 5 | 4 | 2 | 1 | 0 | 2 | 0 | 0 | 0 | 0 | 36 |
| | 9 | San Bernardino | 4 | 0 | 0 | 4 | 4 | 0 | 0 | 0 | 0 | 0 | 0 | 0 | 0 | 0 | 0 | 4 |
| | 10 | San Francisco Zapotitlán | 5 | 6 | 0 | 11 | 4 | 1 | 1 | 0 | 0 | 0 | 2 | 1 | 2 | 0 | 0 | 11 |
| | 11 | San José El Ídolo | 1 | 2 | 0 | 3 | 3 | 0 | 0 | 0 | 0 | 0 | 0 | 0 | 0 | 0 | 0 | 3 |
| | 12 | San José La Máquina | 5 | 2 | 0 | 7 | 4 | 2 | 0 | 1 | 0 | 0 | 0 | 0 | 0 | 0 | 0 | 7 |
| | 13 | San Lorenzo | 1 | 1 | 0 | 2 | 2 | 0 | 0 | 0 | 0 | 0 | 0 | 0 | 0 | 0 | 0 | 2 |
| | 14 | San Miguel Panán | 3 | 0 | 0 | 3 | 2 | 1 | 0 | 0 | 0 | 0 | 0 | 0 | 0 | 0 | 0 | 3 |
| | 15 | San Pablo Jocopilas | 4 | 4 | 0 | 8 | 6 | 1 | 1 | 0 | 0 | 0 | 0 | 0 | 0 | 0 | 0 | 8 |
| | 16 | Santa Bárbara | 18 | 16 | 0 | 34 | 21 | 7 | 2 | 1 | 0 | 1 | 2 | 0 | 0 | 0 | 0 | 34 |
| | 17 | Santo Domingo Suchitepéquez | 4 | 5 | 0 | 9 | 4 | 0 | 0 | 0 | 0 | 0 | 2 | 1 | 1 | 1 | 0 | 9 |
| | 18 | Santo Tomás La Unión | 1 | 2 | 0 | 3 | 2 | 0 | 0 | 0 | 0 | 0 | 1 | 0 | 0 | 0 | 0 | 3 |
| | 19 | Zunilito | 0 | 1 | 0 | 1 | 1 | 0 | 0 | 0 | 0 | 0 | 0 | 0 | 0 | 0 | 0 | 1 |
| 21 | | Totonicapán | 122 | 148 | 0 | 270 | 174 | 43 | 13 | 7 | 9 | 5 | 16 | 1 | 1 | 1 | 0 | 270 |
| | 1 | Momostenango | 37 | 44 | 0 | 81 | 64 | 7 | 2 | 2 | 0 | 2 | 1 | 1 | 1 | 1 | 0 | 81 |
| | 2 | San Andrés Xecul | 2 | 3 | 0 | 5 | 4 | 1 | 0 | 0 | 0 | 0 | 0 | 0 | 0 | 0 | 0 | 5 |
| | 3 | San Bartolo | 3 | 6 | 0 | 9 | 9 | 0 | 0 | 0 | 0 | 0 | 0 | 0 | 0 | 0 | 0 | 9 |
| | 4 | San Cristóbal Totonicapán | 2 | 4 | 0 | 6 | 6 | 0 | 0 | 0 | 0 | 0 | 0 | 0 | 0 | 0 | 0 | 6 |
| | 5 | San Francisco El Alto | 11 | 5 | 0 | 16 | 14 | 2 | 0 | 0 | 0 | 0 | 0 | 0 | 0 | 0 | 0 | 16 |
| | 6 | Santa Lucía La Reforma | 11 | 13 | 0 | 24 | 17 | 6 | 0 | 0 | 0 | 0 | 1 | 0 | 0 | 0 | 0 | 24 |
| | 7 | Santa María Chiquimula | 39 | 39 | 0 | 78 | 29 | 11 | 9 | 5 | 9 | 2 | 13 | 0 | 0 | 0 | 0 | 78 |
| | 8 | Totonicapán | 17 | 34 | 0 | 51 | 31 | 16 | 2 | 0 | 0 | 1 | 1 | 0 | 0 | 0 | 0 | 51 |
| 22 | | Zacapa | 40 | 54 | 0 | 94 | 79 | 7 | 1 | 0 | 1 | 1 | 4 | 0 | 0 | 1 | 0 | 94 |
| | 1 | Cabañas | 4 | 4 | 0 | 8 | 7 | 1 | 0 | 0 | 0 | 0 | 0 | 0 | 0 | 0 | 0 | 8 |
| | 2 | Estanzuela | 1 | 0 | 0 | 1 | 0 | 0 | 0 | 0 | 0 | 0 | 0 | 0 | 1 | 0 | 0 | 1 |
| | 3 | Gualán | 4 | 10 | 0 | 14 | 10 | 3 | 0 | 0 | 0 | 0 | 1 | 0 | 0 | 0 | 0 | 14 |
| | 4 | Huité | 6 | 1 | 0 | 7 | 7 | 0 | 0 | 0 | 0 | 0 | 0 | 0 | 0 | 0 | 0 | 7 |
| | 5 | La Unión | 11 | 11 | 0 | 22 | 21 | 1 | 0 | 0 | 0 | 0 | 0 | 0 | 0 | 0 | 0 | 22 |
| | 6 | Río Hondo | 1 | 5 | 0 | 6 | 3 | 1 | 0 | 0 | 1 | 0 | 1 | 0 | 0 | 0 | 0 | 6 |
| | 7 | San Diego | 0 | 1 | 0 | 1 | 1 | 0 | 0 | 0 | 0 | 0 | 0 | 0 | 0 | 0 | 0 | 1 |
| | 8 | San Jorge | 0 | 1 | 0 | 1 | 1 | 0 | 0 | 0 | 0 | 0 | 0 | 0 | 0 | 0 | 0 | 1 |
| | 9 | Teculután | 2 | 4 | 0 | 6 | 5 | 1 | 0 | 0 | 0 | 0 | 0 | 0 | 0 | 0 | 0 | 6 |
| | 10 | Usumatlán | 2 | 1 | 0 | 3 | 3 | 0 | 0 | 0 | 0 | 0 | 0 | 0 | 0 | 0 | 0 | 3 |
| | 11 | Zacapa | 9 | 16 | 0 | 25 | 21 | 0 | 1 | 0 | 0 | 1 | 2 | 0 | 0 | 0 | 0 | 25 |



Licda. Jennifer Patricia Balcárcel de León
 Gestor de Registro Central de las Personas I
Registro Central de las Personas
 Sede Central, Guatemala, Guatemala



Lic. Rafael Arturo Andrade Barillas
 Jefe de Registro Civil de las Personas
Registro Central de las Personas
 Sede Central, RENAP, Guatemala, Guatemala

Firma y sello de la máxima autoridad de la dependencia



Licenciado Juan Ramiro Toledo Montenegro
 Subdirector de Registro Central de las Personas
Registro Central de las Personas



Caren Orfilis Guzmán Sagastume
 Registrador Central de las Personas
Registro Central de las Personas
 Sede Central, RENAP, Guatemala, Guatemala

ANEXO VII

**REGISTRO CENTRAL DE LAS PERSONAS
INFORME DE SEGUIMIENTO TEMÁTICO INSTITUCIONAL 2021
DESGLOSE DE INSCRIPCIONES DE HECHOS Y ACTOS REGISTRALES POR TIPO DE EVENTO
MES REPORTADO: AGOSTO**

| No. | Meta | Meta | | | Sexo | | | | Población beneficiada | | | | | | | Pueblo | | | | | | | |
|--------|---|------------------|--------------|--------------|----------------|---------|---------|-------------|-----------------------|--------|-------|--------|----------|---------|--------------|-------------|--------|-------|-------|----------|------------------|------------|--------|
| | | Unidad de medida | Meta inicial | Meta vigente | Meta ejecutada | Mujeres | Hombres | No definido | Total | Niñez | | | Juventud | Adultos | Tercera Edad | No definido | Total | Maya | Xinca | Garífuna | Mestizos/Ladinos | No indican | Total |
| | | | | | | | | | | 0 - 2 | 3 - 5 | 6 - 13 | | | | | | | | | | | |
| 2.1 | Inscripciones de hechos y actos registrales realizadas. | Registro | 641,851 | 641,851 | 57,423 | 23,190 | 33,747 | 486 | 57,423 | 32,368 | 945 | 808 | 6,306 | 7,787 | 8,492 | 517 | 57,423 | 2,045 | 21 | 7 | 13,079 | 42,271 | 57,423 |
| 2.1.1 | Adopciones | Registro | | | 16 | 7 | 9 | 0 | 16 | 3 | 4 | 4 | 4 | 1 | 0 | 0 | 16 | 0 | 0 | 0 | 3 | 13 | 16 |
| 2.1.2 | Ausencia | Registro | | | 3 | 0 | 3 | 0 | 3 | 0 | 0 | 0 | 0 | 1 | 2 | 0 | 3 | 0 | 0 | 0 | 0 | 3 | 3 |
| 2.1.3 | Aviso extemporánea de matrimonio | Registro | | | 0 | 0 | 0 | 0 | 0 | 0 | 0 | 0 | 0 | 0 | 0 | 0 | 0 | 0 | 0 | 0 | 0 | 0 | 0 |
| 2.1.4 | Cambio de nombre | Registro | | | 239 | 108 | 131 | 0 | 239 | 5 | 24 | 24 | 93 | 82 | 11 | 0 | 239 | 11 | 0 | 0 | 49 | 179 | 239 |
| 2.1.5 | Cambio de régimen matrimonial | Registro | | | 22 | 0 | 22 | 0 | 22 | 0 | 0 | 0 | 3 | 8 | 2 | 9 | 22 | 0 | 0 | 0 | 10 | 12 | 22 |
| 2.1.6 | Capitulaciones matrimoniales | Registro | | | 66 | 0 | 66 | 0 | 66 | 0 | 0 | 0 | 23 | 35 | 3 | 5 | 66 | 0 | 0 | 0 | 37 | 29 | 66 |
| 2.1.7 | Cese unión de hecho | Registro | | | 5 | 0 | 5 | 0 | 5 | 0 | 0 | 0 | 1 | 2 | 0 | 2 | 5 | 0 | 0 | 0 | 2 | 3 | 5 |
| 2.1.8 | Defunción | Registro | | | 13,547 | 5,851 | 7,694 | 2 | 13,547 | 645 | 45 | 85 | 877 | 4,150 | 7,728 | 17 | 13,547 | 679 | 8 | 2 | 7,790 | 5,068 | 13,547 |
| 2.1.9 | Divorcios | Registro | | | 912 | 1 | 911 | 0 | 912 | 1 | 0 | 8 | 166 | 393 | 19 | 325 | 912 | 18 | 2 | 1 | 472 | 419 | 912 |
| 2.1.10 | Extranjeros domiciliados | Registro | | | 308 | 160 | 148 | 0 | 308 | 1 | 2 | 9 | 88 | 191 | 17 | 0 | 308 | 0 | 0 | 0 | 99 | 209 | 308 |
| 2.1.11 | Guatemalteco de origen | Registro | | | 16 | 13 | 3 | 0 | 16 | 0 | 0 | 0 | 3 | 13 | 0 | 0 | 16 | 0 | 0 | 0 | 9 | 7 | 16 |
| 2.1.12 | Guatemalteco naturalizado | Registro | | | 7 | 2 | 5 | 0 | 7 | 0 | 0 | 0 | 0 | 6 | 1 | 0 | 7 | 0 | 0 | 0 | 4 | 3 | 7 |
| 2.1.13 | Identificación de notoriedad | Registro | | | 136 | 83 | 53 | 0 | 136 | 0 | 0 | 0 | 0 | 11 | 122 | 3 | 136 | 0 | 0 | 0 | 51 | 85 | 136 |
| 2.1.14 | Identificación de persona | Registro | | | 696 | 418 | 278 | 0 | 696 | 0 | 2 | 6 | 80 | 338 | 269 | 1 | 696 | 22 | 0 | 0 | 473 | 201 | 696 |
| 2.1.15 | Inscripción de médico | Registro | | | 0 | 0 | 0 | 0 | 0 | 0 | 0 | 0 | 0 | 0 | 0 | 0 | 0 | 0 | 0 | 0 | 0 | 0 | 0 |
| 2.1.16 | Interdecepciones | Registro | | | 2 | 1 | 1 | 0 | 2 | 0 | 0 | 0 | 2 | 0 | 0 | 0 | 2 | 0 | 0 | 0 | 1 | 1 | 2 |
| 2.1.17 | Matrimonios | Registro | | | 7,149 | 0 | 7,149 | 0 | 7,149 | 0 | 0 | 0 | 4,538 | 2,328 | 279 | 4 | 7,149 | 1,228 | 10 | 4 | 3,910 | 1,997 | 7,149 |
| 2.1.18 | Morlino | Registro | | | 249 | 119 | 130 | 0 | 249 | 249 | 0 | 0 | 0 | 0 | 0 | 0 | 249 | 83 | 1 | 0 | 103 | 62 | 249 |
| 2.1.19 | Muerte presunta | Registro | | | 3 | 0 | 3 | 0 | 3 | 0 | 0 | 0 | 0 | 1 | 2 | 0 | 3 | 0 | 0 | 0 | 0 | 3 | 3 |
| 2.1.20 | Nacimientos | Registro | | | 31,651 | 15,496 | 16,152 | 3 | 31,651 | 30,529 | 488 | 311 | 179 | 76 | 68 | 0 | 31,651 | 1 | 0 | 0 | 2 | 31,648 | 31,651 |
| 2.1.21 | Negativa de Nacimientos | Registro | | | 332 | 0 | 0 | 332 | 332 | 4 | 8 | 13 | 93 | 84 | 129 | 1 | 332 | 0 | 0 | 0 | 0 | 332 | 332 |
| 2.1.22 | Reconocimiento | Registro | | | 1,800 | 899 | 901 | 0 | 1,800 | 931 | 372 | 346 | 144 | 7 | 0 | 0 | 1,800 | 3 | 0 | 0 | 21 | 1,776 | 1,800 |
| 2.1.23 | Rectificación de partida | Registro | | | 149 | 0 | 0 | 149 | 149 | 0 | 0 | 0 | 0 | 0 | 0 | 149 | 149 | 0 | 0 | 0 | 0 | 149 | 149 |
| 2.1.24 | Reposición de partida de defunción | Registro | | | 0 | 0 | 0 | 0 | 0 | 0 | 0 | 0 | 0 | 0 | 0 | 0 | 0 | 0 | 0 | 0 | 0 | 0 | 0 |
| 2.1.25 | Reposición de partida de guatemalteco de origen | Registro | | | 0 | 0 | 0 | 0 | 0 | 0 | 0 | 0 | 0 | 0 | 0 | 0 | 0 | 0 | 0 | 0 | 0 | 0 | 0 |
| 2.1.26 | Reposición de partida de guatemalteco naturalizado | Registro | | | 0 | 0 | 0 | 0 | 0 | 0 | 0 | 0 | 0 | 0 | 0 | 0 | 0 | 0 | 0 | 0 | 0 | 0 | 0 |
| 2.1.27 | Reposición de partida de libro | Registro | | | 61 | 32 | 29 | 0 | 61 | 0 | 0 | 0 | 0 | 33 | 28 | 0 | 61 | 0 | 0 | 0 | 0 | 61 | 61 |
| 2.1.28 | Reposición de partida de matrimonio | Registro | | | 1 | 0 | 1 | 0 | 1 | 0 | 0 | 0 | 0 | 0 | 0 | 1 | 1 | 0 | 0 | 0 | 0 | 1 | 1 |
| 2.1.29 | Reposición de partida de unión de hecho | Registro | | | 0 | 0 | 0 | 0 | 0 | 0 | 0 | 0 | 0 | 0 | 0 | 0 | 0 | 0 | 0 | 0 | 0 | 0 | 0 |
| 2.1.30 | Reposición de partida de divorcio | Registro | | | 0 | 0 | 0 | 0 | 0 | 0 | 0 | 0 | 0 | 0 | 0 | 0 | 0 | 0 | 0 | 0 | 0 | 0 | 0 |
| 2.1.31 | Reposición de partida de extranjero domiciliado | Registro | | | 0 | 0 | 0 | 0 | 0 | 0 | 0 | 0 | 0 | 0 | 0 | 0 | 0 | 0 | 0 | 0 | 0 | 0 | 0 |
| 2.1.32 | Tutelas | Registro | | | 3 | 0 | 3 | 0 | 3 | 0 | 0 | 2 | 1 | 0 | 0 | 0 | 3 | 0 | 0 | 0 | 0 | 3 | 3 |
| 2.1.33 | Unión de hecho | Registro | | | 50 | 0 | 50 | 0 | 50 | 0 | 0 | 0 | 11 | 27 | 12 | 0 | 50 | 0 | 0 | 0 | 43 | 7 | 50 |



RENAP
Lic. Rafael ~~Muro~~ Andrade Damias
Jefe de Registro Civil de las Personas
Registro Central de las Personas
Sede Central, RENAP, Guatemala, Guatemala

RENAP
Licenciado Juan Ramiro Toledo Montenegro
Director del Registro Central de las Personas
Registro Central de las Personas
Sede Central, RENAP, Guatemala, Guatemala

RENAP
1
Caren Ortilia Guzmán Sagastume
Registradora Central de las Personas
Registro Central de las Personas
Sede Central, RENAP, Guatemala, Guatemala

ANEXO VIII

**REGISTRO CENTRAL DE LAS PERSONAS
CERTIFICACIONES DE HECHOS Y ACTOS REGISTRALES EMITIDAS
DESGLASE POR PAÍS, DEPARTAMENTO Y MUNICIPIO
AÑO 2021
MES REPORTADO: AGOSTO**

| P | D | M | País/Departamento / municipio | Enero | Febrero | Marzo | Abril | Mayo | Junio | Julio | Agosto | Septiembre | Octubre | Noviembre | Diciembre | Total |
|---|---|----|----------------------------------|----------------|----------------|----------------|----------------|----------------|----------------|----------------|----------------|------------|----------|-----------|-----------|------------------|
| | | | Total general | 520,004 | 543,356 | 488,815 | 391,747 | 395,238 | 373,647 | 413,115 | 396,621 | 0 | 0 | 0 | 0 | 3,562,543 |
| 1 | | | ESPAÑA | 0 | 0 | 0 | 0 | 0 | 0 | 0 | 0 | 0 | 0 | 0 | 0 | 0 |
| | | | Madrid, Ajalvir | 0 | 0 | 0 | 0 | 0 | 0 | 0 | 0 | 0 | 0 | 0 | 0 | 0 |
| 2 | | | ESTADOS UNIDOS DE AMÉRICA | 1,894 | 2,444 | 3,491 | 3,528 | 3,445 | 4,011 | 3,593 | 4,011 | 0 | 0 | 0 | 0 | 26,437 |
| | | | Atlanta, Georgia | 204 | 168 | 208 | 210 | 282 | 317 | 322 | 317 | 0 | 0 | 0 | 0 | 2,106 |
| | | | Chicago, Illinois | 264 | 319 | 462 | 434 | 430 | 442 | 438 | 474 | 0 | 0 | 0 | 0 | 3,263 |
| | | | Denver, Colorado | 69 | 77 | 123 | 132 | 105 | 73 | 77 | 97 | 0 | 0 | 0 | 0 | 753 |
| | | | Houston, Texas | 352 | 363 | 522 | 499 | 430 | 490 | 415 | 418 | 0 | 0 | 0 | 0 | 3,489 |
| | | | Los Angeles | 184 | 288 | 311 | 442 | 427 | 541 | 400 | 606 | 0 | 0 | 0 | 0 | 3,199 |
| | | | Maryland | 258 | 620 | 735 | 640 | 746 | 814 | 810 | 851 | 0 | 0 | 0 | 0 | 5,474 |
| | | | Miami, Florida | 158 | 265 | 360 | 394 | 279 | 327 | 301 | 278 | 0 | 0 | 0 | 0 | 2,342 |
| | | | New York | 249 | 269 | 413 | 414 | 434 | 572 | 436 | 466 | 0 | 0 | 0 | 0 | 3,253 |
| | | | Phoenix, Arizona | 25 | 112 | 161 | 133 | 130 | 189 | 192 | 164 | 0 | 0 | 0 | 0 | 1,106 |
| | | | San Bernardino, California | 133 | 163 | 163 | 230 | 202 | 241 | 207 | 262 | 0 | 0 | 0 | 0 | 1,634 |
| 3 | | | REPÚBLICA DE GUATEMALA | 518,108 | 540,712 | 485,324 | 388,219 | 391,773 | 389,434 | 409,522 | 392,610 | 0 | 0 | 0 | 0 | 3,535,904 |
| | 1 | | Alta Verapaz | 31,918 | 37,324 | 29,342 | 19,947 | 20,012 | 20,244 | 23,284 | 18,405 | 0 | 0 | 0 | 0 | 200,718 |
| | | 1 | Chahal | 828 | 1,205 | 1,308 | 794 | 389 | 531 | 488 | 547 | 0 | 0 | 0 | 0 | 6,090 |
| | | 2 | Chisec | 2,491 | 2,708 | 2,307 | 1,821 | 1,916 | 1,977 | 2,745 | 2,157 | 0 | 0 | 0 | 0 | 18,122 |
| | | 3 | Cobán | 6,710 | 5,939 | 5,173 | 4,359 | 4,422 | 3,862 | 4,099 | 2,627 | 0 | 0 | 0 | 0 | 37,191 |
| | | 4 | Fray Bartolomé De Las Casas | 2,335 | 3,089 | 2,074 | 1,176 | 1,372 | 1,660 | 2,442 | 966 | 0 | 0 | 0 | 0 | 15,114 |
| | | 5 | Lanquín | 608 | 1,907 | 709 | 344 | 435 | 302 | 483 | 375 | 0 | 0 | 0 | 0 | 5,163 |
| | | 6 | Panzós | 1,149 | 1,323 | 889 | 803 | 721 | 741 | 796 | 614 | 0 | 0 | 0 | 0 | 7,036 |
| | | 7 | Raxuhá | 1,404 | 1,644 | 2,073 | 1,088 | 1,115 | 1,334 | 1,373 | 457 | 0 | 0 | 0 | 0 | 10,488 |
| | | 8 | San Cristóbal Verapaz | 2,352 | 2,648 | 1,588 | 1,568 | 1,598 | 1,194 | 1,437 | 1,850 | 0 | 0 | 0 | 0 | 14,235 |
| | | 9 | San Juan Chamelco | 2,221 | 2,453 | 2,171 | 1,118 | 1,152 | 974 | 1,209 | 1,384 | 0 | 0 | 0 | 0 | 12,682 |
| | | 10 | San Miguel Tucurú | 728 | 998 | 1,169 | 513 | 489 | 586 | 612 | 630 | 0 | 0 | 0 | 0 | 5,725 |
| | | 11 | San Pedro Carchá | 4,198 | 4,458 | 3,263 | 2,267 | 2,148 | 2,178 | 2,317 | 2,446 | 0 | 0 | 0 | 0 | 23,275 |
| | | 12 | Santa Catalina La Tinta | 1,435 | 2,367 | 1,523 | 927 | 919 | 1,097 | 1,014 | 1,061 | 0 | 0 | 0 | 0 | 10,343 |
| | | 13 | Santa Cruz Verapaz | 1,361 | 1,418 | 1,096 | 737 | 911 | 949 | 814 | 1,028 | 0 | 0 | 0 | 0 | 8,314 |
| | | 14 | Santa María Cobahabón | 936 | 1,200 | 1,011 | 678 | 701 | 639 | 969 | 589 | 0 | 0 | 0 | 0 | 6,723 |
| | | 15 | Senahú | 1,125 | 917 | 1,096 | 565 | 534 | 497 | 602 | 698 | 0 | 0 | 0 | 0 | 6,034 |
| | | 16 | Tactic | 1,253 | 1,412 | 1,120 | 930 | 883 | 767 | 915 | 829 | 0 | 0 | 0 | 0 | 8,109 |
| | | 17 | Tamohú | 784 | 1,640 | 792 | 279 | 307 | 956 | 969 | 347 | 0 | 0 | 0 | 0 | 6,074 |
| | 2 | | Baja Verapaz | 12,193 | 13,382 | 9,716 | 8,045 | 7,342 | 6,428 | 7,879 | 7,900 | 0 | 0 | 0 | 0 | 73,105 |
| | | 1 | Cubulco | 1,557 | 1,843 | 1,344 | 1,192 | 884 | 551 | 842 | 1,048 | 0 | 0 | 0 | 0 | 9,261 |
| | | 2 | Granados | 492 | 552 | 468 | 377 | 347 | 390 | 470 | 432 | 0 | 0 | 0 | 0 | 3,528 |
| | | 3 | Puruhá | 948 | 1,037 | 887 | 682 | 668 | 620 | 560 | 706 | 0 | 0 | 0 | 0 | 6,108 |
| | | 4 | Rabinal | 2,272 | 2,488 | 1,692 | 1,454 | 1,469 | 1,231 | 1,334 | 1,327 | 0 | 0 | 0 | 0 | 13,267 |
| | | 5 | Salamá | 3,962 | 4,672 | 3,266 | 2,883 | 2,554 | 2,330 | 3,027 | 2,929 | 0 | 0 | 0 | 0 | 25,623 |
| | | 6 | San Jerónimo | 716 | 719 | 541 | 268 | 269 | 508 | 528 | 434 | 0 | 0 | 0 | 0 | 3,983 |
| | | 7 | San Miguel Chical | 1,762 | 1,514 | 1,026 | 843 | 797 | 755 | 737 | 654 | 0 | 0 | 0 | 0 | 8,088 |
| | | 8 | Santa Cruz El Chol | 484 | 557 | 492 | 366 | 354 | 243 | 381 | 370 | 0 | 0 | 0 | 0 | 3,247 |
| 3 | | | Chimaltenango | 23,720 | 20,950 | 18,451 | 15,775 | 15,776 | 16,440 | 15,385 | 16,289 | 0 | 0 | 0 | 0 | 142,786 |
| | | 1 | Acatenango | 867 | 703 | 720 | 574 | 721 | 700 | 677 | 607 | 0 | 0 | 0 | 0 | 5,569 |
| | | 2 | Chimaltenango | 5,588 | 4,768 | 4,629 | 4,213 | 3,994 | 3,975 | 3,805 | 4,070 | 0 | 0 | 0 | 0 | 35,042 |
| | | 3 | El Tejar | 960 | 859 | 698 | 548 | 628 | 653 | 618 | 591 | 0 | 0 | 0 | 0 | 5,555 |
| | | 4 | Parramos | 974 | 762 | 633 | 535 | 607 | 514 | 500 | 575 | 0 | 0 | 0 | 0 | 5,100 |
| | | 5 | Patzún | 1,091 | 1,049 | 918 | 702 | 625 | 909 | 604 | 658 | 0 | 0 | 0 | 0 | 6,556 |
| | | 6 | Patzún | 2,396 | 2,142 | 1,747 | 1,332 | 1,185 | 1,141 | 1,133 | 1,169 | 0 | 0 | 0 | 0 | 12,245 |
| | | 7 | Pochuta | 377 | 166 | 286 | 268 | 227 | 170 | 278 | 294 | 0 | 0 | 0 | 0 | 2,066 |
| | | 8 | San Andrés Itzapa | 944 | 842 | 724 | 612 | 608 | 582 | 730 | 667 | 0 | 0 | 0 | 0 | 5,709 |
| | | 9 | San Jose Poaqui | 1,477 | 1,487 | 837 | 665 | 656 | 645 | 603 | 776 | 0 | 0 | 0 | 0 | 7,146 |
| | | 10 | San Juan Comalapa | 1,915 | 1,245 | 689 | 832 | 877 | 879 | 595 | 969 | 0 | 0 | 0 | 0 | 8,001 |
| | | 11 | San Martín Jilotepeque | 2,011 | 1,110 | 1,948 | 1,556 | 1,606 | 1,546 | 1,583 | 1,583 | 0 | 0 | 0 | 0 | 12,728 |
| | | 12 | San Pedro Yecopapa | 1,049 | 993 | 976 | 889 | 598 | 777 | 1,050 | 760 | 0 | 0 | 0 | 0 | 7,092 |
| | | 13 | Santa Apolonia | 843 | 872 | 446 | 437 | 445 | 514 | 405 | 547 | 0 | 0 | 0 | 0 | 4,509 |
| | | 14 | Santa Cruz Balanyá | 401 | 597 | 436 | 357 | 259 | 312 | 281 | 301 | 0 | 0 | 0 | 0 | 2,944 |
| | | 15 | Teopán Guatemala | 2,160 | 2,284 | 1,959 | 1,752 | 2,177 | 2,536 | 1,922 | 2,016 | 0 | 0 | 0 | 0 | 16,806 |
| | | 16 | Zaragoza | 667 | 1,071 | 805 | 503 | 563 | 587 | 816 | 706 | 0 | 0 | 0 | 0 | 5,318 |
| 4 | | | Chiquimula | 13,254 | 15,350 | 13,041 | 9,374 | 9,935 | 10,144 | 10,079 | 9,392 | 0 | 0 | 0 | 0 | 90,549 |
| | | 1 | Comalán | 1,486 | 1,807 | 1,224 | 775 | 888 | 866 | 980 | 959 | 0 | 0 | 0 | 0 | 8,989 |
| | | 2 | Chiquimula | 3,611 | 4,198 | 3,644 | 2,956 | 3,155 | 3,000 | 2,708 | 2,789 | 0 | 0 | 0 | 0 | 26,061 |
| | | 3 | Concepción Las Minas | 641 | 821 | 442 | 574 | 488 | 461 | 490 | 550 | 0 | 0 | 0 | 0 | 4,667 |
| | | 4 | Esquipulas | 1,744 | 1,872 | 1,651 | 1,389 | 1,260 | 1,453 | 1,486 | 1,402 | 0 | 0 | 0 | 0 | 12,257 |
| | | 5 | Ipala | 1,021 | 1,217 | 950 | 690 | 802 | 802 | 1,117 | 892 | 0 | 0 | 0 | 0 | 6,978 |
| | | 6 | Jocotán | 1,204 | 1,305 | 1,325 | 709 | 1,017 | 832 | 891 | 785 | 0 | 0 | 0 | 0 | 8,068 |
| | | 7 | Olapa | 528 | 913 | 492 | 519 | 653 | 591 | 777 | 672 | 0 | 0 | 0 | 0 | 5,345 |
| | | 8 | Quezaltenango | 1,008 | 1,025 | 982 | 762 | 672 | 720 | 716 | 781 | 0 | 0 | 0 | 0 | 6,666 |
| | | 9 | San Jacinto | 654 | 755 | 479 | 244 | 346 | 332 | 291 | 365 | 0 | 0 | 0 | 0 | 3,466 |
| | | 10 | San José La Arada | 859 | 667 | 757 | 357 | 162 | 355 | 465 | 375 | 0 | 0 | 0 | 0 | 3,997 |
| | | 11 | San Juan Ermita | 498 | 770 | 695 | 395 | 492 | 417 | 383 | 425 | 0 | 0 | 0 | 0 | 4,075 |
| 5 | | | El Progreso | 7,898 | 8,791 | 6,774 | 5,405 | 5,443 | 6,134 | 4,941 | 5,302 | 0 | 0 | 0 | 0 | 50,930 |
| | | 1 | El Jicaró | 666 | 741 | 411 | 332 | 478 | 511 | 226 | 436 | 0 | 0 | 0 | 0 | 3,801 |
| | | 2 | Guastatoya | 2,105 | 2,427 | 1,959 | 1,578 | 1,667 | 1,851 | 1,532 | 1,685 | 0 | 0 | 0 | 0 | 14,804 |
| | | 3 | Morazán | 556 | 654 | 392 | 384 | 375 | 361 | 351 | 379 | 0 | 0 | 0 | 0 | 3,452 |
| | | 4 | San Agustín Acasagustán | 1,261 | 1,571 | 1,066 | 872 | 968 | 852 | 883 | 929 | 0 | 0 | 0 | 0 | |

**REGISTRO CENTRAL DE LAS PERSONAS
CERTIFICACIONES DE HECHOS Y ACTOS REGISTRALES EMITIDAS
DESGLOSE POR PAÍS, DEPARTAMENTO Y MUNICIPIO
AÑO 2021
MES REPORTADO: AGOSTO**

| P | D | M | País/Departamento / municipio | Enero | Febrero | Marzo | Abril | Mayo | Junio | Julio | Agosto | Septiembre | Octubre | Noviembre | Diciembre | Total |
|----|---|----|-------------------------------|----------------|---------------|---------------|---------------|---------------|---------------|---------------|---------------|------------|---------|-----------|-----------|----------------|
| 7 | | | Guatemala | 106,516 | 99,181 | 94,686 | 77,273 | 82,331 | 79,058 | 80,740 | 76,040 | 0 | 0 | 0 | 0 | 695,825 |
| | | 1 | Amatitlán | 4,042 | 4,630 | 4,391 | 3,475 | 3,576 | 3,615 | 3,378 | 2,387 | 0 | 0 | 0 | 0 | 29,494 |
| | | 2 | Chimiquitá | 3,437 | 3,740 | 2,695 | 2,172 | 2,454 | 2,414 | 2,384 | 1,340 | 0 | 0 | 0 | 0 | 20,636 |
| | | 3 | Chuarancho | 510 | 588 | 452 | 433 | 355 | 371 | 496 | 457 | 0 | 0 | 0 | 0 | 3,662 |
| | | 4 | Frijoles | 1,645 | 1,792 | 1,559 | 884 | 1,040 | 1,372 | 703 | 1,209 | 0 | 0 | 0 | 0 | 10,204 |
| | | 5 | Guatemala | 60,140 | 54,507 | 55,087 | 44,838 | 48,845 | 47,092 | 48,487 | 46,070 | 0 | 0 | 0 | 0 | 405,066 |
| | | 6 | Mico | 3,393 | 3,253 | 2,850 | 2,490 | 2,396 | 1,288 | 2,408 | 2,131 | 0 | 0 | 0 | 0 | 20,209 |
| | | 7 | Palencia | 3,331 | 2,156 | 1,440 | 1,033 | 1,124 | 1,120 | 1,340 | 809 | 0 | 0 | 0 | 0 | 12,353 |
| | | 8 | San José Del Golfo | 1,042 | 873 | 667 | 646 | 426 | 654 | 690 | 749 | 0 | 0 | 0 | 0 | 5,727 |
| | | 9 | San José Pinula | 3,306 | 2,560 | 2,555 | 2,001 | 2,240 | 2,032 | 2,876 | 2,530 | 0 | 0 | 0 | 0 | 20,100 |
| | | 10 | San Juan Sacatepéquez | 4,072 | 3,906 | 3,291 | 2,873 | 2,897 | 2,899 | 3,016 | 2,987 | 0 | 0 | 0 | 0 | 25,935 |
| | | 11 | San Miguel Petapa | 2,779 | 3,258 | 2,547 | 2,229 | 2,087 | 2,454 | 2,224 | 2,002 | 0 | 0 | 0 | 0 | 19,630 |
| | | 12 | San Pedro Ayampuc | 1,020 | 850 | 916 | 557 | 659 | 591 | 673 | 626 | 0 | 0 | 0 | 0 | 5,892 |
| | | 13 | San Pedro Sacatepéquez | 1,825 | 1,490 | 1,155 | 1,314 | 1,284 | 1,385 | 1,570 | 1,567 | 0 | 0 | 0 | 0 | 11,590 |
| | | 14 | San Raymundo | 1,865 | 1,997 | 1,716 | 1,619 | 1,524 | 1,616 | 1,528 | 1,458 | 0 | 0 | 0 | 0 | 13,321 |
| | | 15 | Santa Catarina Pinula | 3,224 | 2,645 | 3,626 | 2,214 | 2,864 | 2,150 | 1,439 | 1,636 | 0 | 0 | 0 | 0 | 19,798 |
| | | 16 | Villa Canales | 3,188 | 2,849 | 2,497 | 2,173 | 2,299 | 2,291 | 2,451 | 2,404 | 0 | 0 | 0 | 0 | 20,152 |
| | | 17 | Villa Nueva | 7,697 | 8,087 | 7,242 | 6,272 | 6,381 | 5,714 | 5,083 | 5,480 | 0 | 0 | 0 | 0 | 52,056 |
| 8 | | | Huehuetenango | 35,391 | 40,918 | 38,573 | 31,402 | 32,292 | 32,194 | 36,457 | 36,738 | 0 | 0 | 0 | 0 | 283,165 |
| | | 1 | Azuacatlán | 1,690 | 1,870 | 1,925 | 1,549 | 1,441 | 1,324 | 1,494 | 1,401 | 0 | 0 | 0 | 0 | 12,894 |
| | | 2 | Chiantla | 1,427 | 1,786 | 1,772 | 1,302 | 1,527 | 1,430 | 1,700 | 1,955 | 0 | 0 | 0 | 0 | 12,899 |
| | | 3 | Colotenango | 817 | 882 | 1,072 | 735 | 272 | 902 | 1,045 | 792 | 0 | 0 | 0 | 0 | 6,517 |
| | | 4 | Concepción Huista | 588 | 665 | 596 | 635 | 586 | 621 | 690 | 704 | 0 | 0 | 0 | 0 | 5,085 |
| | | 5 | Cúlica | 2,085 | 2,660 | 2,487 | 1,731 | 1,763 | 1,435 | 1,467 | 1,344 | 0 | 0 | 0 | 0 | 14,972 |
| | | 6 | Huehuetenango | 3,558 | 3,725 | 3,136 | 2,845 | 2,900 | 2,930 | 3,148 | 3,053 | 0 | 0 | 0 | 0 | 25,295 |
| | | 7 | Jocotenango | 1,441 | 1,519 | 1,161 | 1,113 | 1,520 | 1,923 | 1,719 | 1,282 | 0 | 0 | 0 | 0 | 11,678 |
| | | 8 | La Democracia | 1,509 | 2,112 | 2,130 | 1,836 | 1,592 | 1,722 | 2,166 | 2,030 | 0 | 0 | 0 | 0 | 15,097 |
| | | 9 | La Libertad | 1,007 | 1,111 | 1,417 | 1,095 | 1,056 | 1,140 | 1,200 | 984 | 0 | 0 | 0 | 0 | 9,010 |
| | | 10 | Malacatán | 815 | 844 | 682 | 511 | 681 | 567 | 583 | 754 | 0 | 0 | 0 | 0 | 5,437 |
| | | 11 | Nentón | 1,072 | 1,199 | 1,243 | 981 | 1,003 | 1,132 | 1,490 | 2,212 | 0 | 0 | 0 | 0 | 10,332 |
| | | 12 | Petatlán | 151 | 317 | 165 | 164 | 188 | 129 | 189 | 230 | 0 | 0 | 0 | 0 | 1,533 |
| | | 13 | San Antonio Huista | 559 | 777 | 665 | 691 | 735 | 654 | 1,053 | 915 | 0 | 0 | 0 | 0 | 6,049 |
| | | 14 | San Gaspar Ichil | 431 | 649 | 551 | 454 | 443 | 408 | 442 | 358 | 0 | 0 | 0 | 0 | 3,736 |
| | | 15 | San Ildefonso Ixtahuacán | 938 | 978 | 1,097 | 785 | 845 | 629 | 724 | 764 | 0 | 0 | 0 | 0 | 6,760 |
| | | 16 | San Juan Atitlán | 705 | 1,002 | 725 | 777 | 768 | 774 | 959 | 856 | 0 | 0 | 0 | 0 | 6,566 |
| | | 17 | San Juan Ixcay | 1,159 | 1,645 | 1,512 | 1,208 | 1,356 | 1,119 | 1,720 | 1,585 | 0 | 0 | 0 | 0 | 11,304 |
| | | 18 | San Mateo Ixtatán | 1,533 | 1,656 | 1,857 | 1,019 | 1,134 | 1,262 | 1,285 | 1,290 | 0 | 0 | 0 | 0 | 11,036 |
| | | 19 | San Miguel Acatán | 1,012 | 1,433 | 1,061 | 721 | 994 | 872 | 1,110 | 934 | 0 | 0 | 0 | 0 | 8,137 |
| | | 20 | San Pedro Necta | 1,054 | 1,144 | 1,062 | 776 | 1,010 | 820 | 868 | 895 | 0 | 0 | 0 | 0 | 7,629 |
| | | 21 | San Pedro Soloma | 1,746 | 1,714 | 1,772 | 1,497 | 1,491 | 1,182 | 1,244 | 1,369 | 0 | 0 | 0 | 0 | 12,015 |
| | | 22 | San Rafael La Independencia | 656 | 891 | 734 | 683 | 595 | 698 | 1,055 | 667 | 0 | 0 | 0 | 0 | 5,979 |
| | | 23 | San Rafael Petzal | 308 | 445 | 286 | 304 | 283 | 279 | 293 | 289 | 0 | 0 | 0 | 0 | 2,487 |
| | | 24 | San Sebastián Coatán | 738 | 857 | 762 | 595 | 596 | 586 | 586 | 696 | 0 | 0 | 0 | 0 | 5,416 |
| | | 25 | San Sebastián Huehuetenango | 738 | 891 | 696 | 683 | 727 | 765 | 761 | 963 | 0 | 0 | 0 | 0 | 6,224 |
| | | 26 | Santa Ana Huista | 526 | 595 | 411 | 305 | 355 | 387 | 361 | 433 | 0 | 0 | 0 | 0 | 3,373 |
| | | 27 | Santa Bárbara | 721 | 888 | 974 | 799 | 680 | 673 | 672 | 584 | 0 | 0 | 0 | 0 | 5,991 |
| | | 28 | Santa Cruz Bariles | 2,407 | 2,617 | 2,531 | 1,926 | 2,185 | 2,335 | 2,625 | 2,298 | 0 | 0 | 0 | 0 | 18,924 |
| | | 29 | Santa Eulalia | 1,696 | 1,654 | 1,696 | 1,243 | 1,197 | 1,138 | 1,351 | 1,244 | 0 | 0 | 0 | 0 | 11,219 |
| | | 30 | Santiago Chimaltenango | 359 | 293 | 266 | 241 | 312 | 346 | 363 | 379 | 0 | 0 | 0 | 0 | 2,559 |
| | | 31 | Tectitán | 453 | 638 | 496 | 334 | 482 | 359 | 429 | 503 | 0 | 0 | 0 | 0 | 3,694 |
| | | 32 | Todos Santos Cuchumatán | 1,002 | 948 | 1,000 | 1,277 | 888 | 953 | 945 | 1,024 | 0 | 0 | 0 | 0 | 8,037 |
| | | 33 | Unión Cantón | 490 | 513 | 633 | 587 | 687 | 700 | 920 | 751 | 0 | 0 | 0 | 0 | 5,281 |
| 9 | | | Itzabal | 11,743 | 12,816 | 12,403 | 9,010 | 9,191 | 9,356 | 8,789 | 7,956 | 0 | 0 | 0 | 0 | 81,264 |
| | | 1 | El Estor | 1,733 | 2,037 | 2,123 | 1,386 | 1,117 | 974 | 634 | 995 | 0 | 0 | 0 | 0 | 10,999 |
| | | 2 | Livingston | 2,547 | 2,735 | 2,462 | 1,665 | 2,152 | 2,350 | 2,374 | 2,482 | 0 | 0 | 0 | 0 | 18,767 |
| | | 3 | Los Amates | 1,389 | 1,602 | 1,544 | 1,091 | 1,057 | 1,276 | 943 | 692 | 0 | 0 | 0 | 0 | 9,594 |
| | | 4 | Morales | 3,391 | 3,668 | 3,459 | 2,633 | 2,711 | 2,577 | 2,420 | 1,887 | 0 | 0 | 0 | 0 | 22,746 |
| | | 5 | Puerto Barrios | 2,683 | 2,774 | 2,815 | 2,235 | 2,154 | 2,179 | 2,418 | 1,900 | 0 | 0 | 0 | 0 | 19,158 |
| 10 | | | Jalapa | 8,355 | 14,444 | 11,141 | 7,791 | 7,818 | 8,195 | 8,355 | 9,027 | 0 | 0 | 0 | 0 | 75,146 |
| | | 1 | Jalapa | 1,348 | 6,106 | 4,824 | 3,671 | 3,597 | 3,919 | 4,174 | 4,290 | 0 | 0 | 0 | 0 | 31,929 |
| | | 2 | Mataquescuintla | 1,380 | 1,670 | 1,251 | 949 | 856 | 1,035 | 1,067 | 1,048 | 0 | 0 | 0 | 0 | 9,256 |
| | | 3 | Monjas | 1,746 | 1,710 | 1,643 | 1,026 | 1,180 | 1,056 | 1,099 | 1,472 | 0 | 0 | 0 | 0 | 10,932 |
| | | 4 | San Carlos Atzateca | 1,271 | 1,631 | 1,046 | 513 | 383 | 451 | 527 | 497 | 0 | 0 | 0 | 0 | 6,319 |
| | | 5 | San Luis Jilotepeque | 816 | 1,416 | 842 | 563 | 679 | 571 | 698 | 578 | 0 | 0 | 0 | 0 | 6,163 |
| | | 6 | San Manuel Chaparrón | 497 | 506 | 267 | 234 | 302 | 295 | 345 | 294 | 0 | 0 | 0 | 0 | 2,740 |
| | | 7 | San Pedro Pinula | 1,297 | 1,425 | 1,268 | 835 | 821 | 868 | 445 | 848 | 0 | 0 | 0 | 0 | 7,807 |
| 11 | | | Jutiapa | 22,164 | 24,720 | 18,984 | 15,720 | 14,989 | 14,153 | 15,944 | 15,040 | 0 | 0 | 0 | 0 | 141,714 |
| | | 1 | Aguá Blanca | 871 | 768 | 796 | 702 | 759 | 693 | 671 | 711 | 0 | 0 | 0 | 0 | 5,971 |
| | | 2 | Asunción Mita | 2,521 | 2,355 | 1,945 | 1,530 | 1,402 | 1,272 | 1,743 | 1,589 | 0 | 0 | 0 | 0 | 14,357 |
| | | 3 | Atescatepa | 967 | 1,140 | 1,010 | 584 | 1,016 | 856 | 533 | 531 | 0 | 0 | 0 | 0 | 6,637 |
| | | 4 | Comapa | 1,034 | 1,116 | 841 | 731 | 657 | 706 | 750 | 643 | 0 | 0 | 0 | 0 | 6,478 |
| | | 5 | Conguaco | 644 | 903 | 581 | 477 | 483 | 462 | 476 | 449 | 0 | 0 | 0 | 0 | 4,475 |
| | | 6 | El Adelantado | 237 | 319 | 196 | 161 | 118 | 79 | 112 | 141 | 0 | 0 | 0 | 0 | 1,363 |
| | | 7 | El Progreso | 1,942 | 2,010 | 1,657 | 1,463 | 1,295 | 1,397 | 1,479 | 1,506 | 0 | 0 | 0 | 0 | 12,749 |
| | | 8 | Jajpatagua | 1,198 | 1,402 | 1,350 | 1,011 | 1,000 | 1,115 | 1,117 | 794 | 0 | 0 | 0 | 0 | 8,987 |
| | | 9 | Jerez | 337 | 497 | 249 | 237 | 187 | 146 | 216 | 190 | 0 | 0 | | | |

REGISTRO CENTRAL DE LAS PERSONAS
CERTIFICACIONES DE HECHOS Y ACTOS REGISTRALES EMITIDAS
DESGLOSE POR PAÍS, DEPARTAMENTO Y MUNICIPIO
AÑO 2021
MES REPORTADO: AGOSTO

| P | D | M | País/Departamento / municipio | Enero | Febrero | Marzo | Abril | Mayo | Junio | Julio | Agosto | Septiembre | Octubre | Noviembre | Diciembre | Total |
|----|----|---|-------------------------------|---------------|---------------|---------------|---------------|---------------|---------------|---------------|---------------|------------|---------|-----------|-----------|----------------|
| 13 | | | Quetzaltenango | 33,315 | 35,534 | 30,230 | 26,153 | 27,789 | 25,099 | 24,737 | 25,433 | 0 | 0 | 0 | 0 | 230,492 |
| | 1 | | Atmalón | 532 | 495 | 505 | 443 | 485 | 436 | 458 | 483 | 0 | 0 | 0 | 0 | 3,839 |
| | 2 | | Cabicacán | 1,112 | 1,227 | 910 | 755 | 776 | 874 | 806 | 1,021 | 0 | 0 | 0 | 0 | 7,501 |
| | 3 | | Cajalá | 461 | 1,198 | 813 | 601 | 644 | 734 | 923 | 668 | 0 | 0 | 0 | 0 | 6,044 |
| | 4 | | Cantel | 1,400 | 1,353 | 1,125 | 974 | 935 | 994 | 904 | 813 | 0 | 0 | 0 | 0 | 8,498 |
| | 5 | | Cootzapeque | 4,019 | 4,531 | 3,574 | 2,992 | 2,085 | 1,494 | 2,808 | 3,249 | 0 | 0 | 0 | 0 | 24,752 |
| | 6 | | Colomba | 1,523 | 1,581 | 1,252 | 938 | 1,006 | 1,051 | 1,106 | 782 | 0 | 0 | 0 | 0 | 9,239 |
| | 7 | | Concepción Chiquichapa | 961 | 1,036 | 647 | 786 | 825 | 700 | 982 | 723 | 0 | 0 | 0 | 0 | 6,660 |
| | 8 | | El Palmar | 1,260 | 1,084 | 720 | 720 | 742 | 705 | 650 | 724 | 0 | 0 | 0 | 0 | 6,605 |
| | 9 | | Flores Costa Cuca | 1,062 | 1,393 | 845 | 887 | 1,201 | 1,121 | 1,037 | 600 | 0 | 0 | 0 | 0 | 8,146 |
| | 10 | | Génova | 1,205 | 1,485 | 1,207 | 926 | 1,503 | 826 | 869 | 998 | 0 | 0 | 0 | 0 | 9,019 |
| | 11 | | Huitán | 730 | 961 | 488 | 462 | 442 | 403 | 379 | 401 | 0 | 0 | 0 | 0 | 4,266 |
| | 12 | | La Esperanza | 1,278 | 1,288 | 1,180 | 1,177 | 1,148 | 1,113 | 828 | 1,156 | 0 | 0 | 0 | 0 | 9,168 |
| | 13 | | Olintepeque | 948 | 1,049 | 875 | 663 | 832 | 793 | 762 | 761 | 0 | 0 | 0 | 0 | 6,703 |
| | 14 | | Ostuncalco | 1,988 | 1,740 | 1,656 | 1,355 | 1,347 | 1,806 | 400 | 1,191 | 0 | 0 | 0 | 0 | 11,483 |
| | 15 | | Palestina De Los Altos | 1,066 | 1,411 | 1,172 | 1,040 | 887 | 936 | 1,194 | 925 | 0 | 0 | 0 | 0 | 8,631 |
| | 16 | | Quetzaltenango | 7,444 | 5,795 | 6,627 | 6,365 | 7,503 | 5,938 | 6,822 | 6,467 | 0 | 0 | 0 | 0 | 52,961 |
| | 17 | | Salcajá | 1,060 | 1,160 | 942 | 935 | 991 | 957 | 884 | 853 | 0 | 0 | 0 | 0 | 7,782 |
| | 18 | | San Carlos Sija | 1,039 | 1,526 | 1,285 | 998 | 1,217 | 1,023 | 1,216 | 839 | 0 | 0 | 0 | 0 | 9,143 |
| | 19 | | San Francisco La Unión | 757 | 738 | 418 | 397 | 411 | 379 | 411 | 365 | 0 | 0 | 0 | 0 | 3,876 |
| | 20 | | San Martín Sacatepéquez | 555 | 1,557 | 1,425 | 779 | 801 | 642 | 771 | 743 | 0 | 0 | 0 | 0 | 7,273 |
| | 21 | | San Mateo | 757 | 857 | 689 | 507 | 583 | 678 | 680 | 536 | 0 | 0 | 0 | 0 | 5,287 |
| | 22 | | San Miguel Sigüitá | 845 | 708 | 595 | 374 | 343 | 463 | 724 | 405 | 0 | 0 | 0 | 0 | 4,457 |
| | 23 | | Sibilia | 701 | 736 | 681 | 524 | 527 | 434 | 484 | 493 | 0 | 0 | 0 | 0 | 4,580 |
| | 24 | | Zunil | 612 | 607 | 599 | 555 | 553 | 597 | 577 | 459 | 0 | 0 | 0 | 0 | 4,579 |
| 14 | | | Quiché | 24,890 | 28,672 | 27,470 | 20,443 | 21,462 | 21,084 | 21,171 | 20,783 | 0 | 0 | 0 | 0 | 184,175 |
| | 1 | | Carilla | 480 | 806 | 575 | 546 | 675 | 549 | 488 | 641 | 0 | 0 | 0 | 0 | 4,760 |
| | 2 | | Chajul | 1,094 | 1,048 | 1,605 | 993 | 1,018 | 1,267 | 956 | 330 | 0 | 0 | 0 | 0 | 8,311 |
| | 3 | | Chicamán | 805 | 1,049 | 934 | 683 | 823 | 772 | 993 | 993 | 0 | 0 | 0 | 0 | 7,052 |
| | 4 | | Chiché | 654 | 542 | 517 | 397 | 503 | 501 | 200 | 428 | 0 | 0 | 0 | 0 | 3,742 |
| | 5 | | Chichicastenango | 2,126 | 2,073 | 1,748 | 1,700 | 1,319 | 1,124 | 1,662 | 1,641 | 0 | 0 | 0 | 0 | 13,393 |
| | 6 | | Chiniqué | 535 | 520 | 461 | 349 | 401 | 343 | 499 | 449 | 0 | 0 | 0 | 0 | 3,557 |
| | 7 | | Cunén | 929 | 848 | 953 | 737 | 837 | 791 | 536 | 1,097 | 0 | 0 | 0 | 0 | 6,728 |
| | 8 | | Ixcán | 2,489 | 3,667 | 5,609 | 2,561 | 2,107 | 2,746 | 2,860 | 2,750 | 0 | 0 | 0 | 0 | 24,789 |
| | 9 | | Joyabaj | 2,448 | 3,835 | 2,828 | 2,138 | 2,134 | 2,152 | 2,070 | 1,949 | 0 | 0 | 0 | 0 | 19,554 |
| | 10 | | Nebaj | 2,128 | 2,046 | 2,169 | 1,765 | 1,800 | 1,879 | 1,613 | 1,816 | 0 | 0 | 0 | 0 | 15,216 |
| | 11 | | Pachalum | 876 | 951 | 897 | 707 | 722 | 557 | 844 | 632 | 0 | 0 | 0 | 0 | 6,186 |
| | 12 | | Patzite | 431 | 828 | 497 | 394 | 427 | 374 | 643 | 563 | 0 | 0 | 0 | 0 | 4,157 |
| | 13 | | Sacapulas | 1,128 | 1,187 | 1,026 | 863 | 1,052 | 781 | 872 | 924 | 0 | 0 | 0 | 0 | 7,833 |
| | 14 | | San Andrés Sajcabajá | 1,035 | 1,057 | 922 | 762 | 1,123 | 823 | 1,013 | 847 | 0 | 0 | 0 | 0 | 7,582 |
| | 15 | | San Antonio Itotenango | 428 | 567 | 502 | 457 | 782 | 602 | 161 | 422 | 0 | 0 | 0 | 0 | 3,921 |
| | 16 | | San Bartolomé Jocotenango | 324 | 322 | 294 | 175 | 241 | 252 | 236 | 241 | 0 | 0 | 0 | 0 | 2,085 |
| | 17 | | San Juan Cotzal | 795 | 734 | 613 | 567 | 601 | 318 | 710 | 732 | 0 | 0 | 0 | 0 | 5,070 |
| | 18 | | San Pedro Jocopilas | 458 | 574 | 474 | 533 | 449 | 426 | 431 | 521 | 0 | 0 | 0 | 0 | 3,866 |
| | 19 | | Santa Cruz Del Quiché | 2,400 | 2,740 | 2,216 | 1,668 | 1,415 | 2,190 | 1,504 | 1,078 | 0 | 0 | 0 | 0 | 15,211 |
| | 20 | | Uspantán | 2,179 | 1,905 | 1,546 | 1,304 | 1,939 | 1,553 | 1,529 | 1,404 | 0 | 0 | 0 | 0 | 13,359 |
| | 21 | | Zacualpa | 1,148 | 1,373 | 1,284 | 1,144 | 1,094 | 1,084 | 1,351 | 1,325 | 0 | 0 | 0 | 0 | 9,803 |
| 15 | | | Retalhuleu | 13,054 | 14,435 | 10,477 | 9,523 | 9,375 | 8,941 | 9,759 | 9,857 | 0 | 0 | 0 | 0 | 85,621 |
| | 1 | | Champerico | 1,094 | 1,563 | 1,007 | 824 | 877 | 834 | 946 | 691 | 0 | 0 | 0 | 0 | 7,836 |
| | 2 | | El Asintal | 1,067 | 1,087 | 712 | 655 | 685 | 799 | 723 | 853 | 0 | 0 | 0 | 0 | 6,581 |
| | 3 | | Nuevo San Carlos | 1,728 | 1,598 | 1,327 | 1,043 | 906 | 1,058 | 923 | 884 | 0 | 0 | 0 | 0 | 9,467 |
| | 4 | | Retalhuleu | 3,830 | 4,594 | 3,664 | 3,423 | 3,095 | 3,102 | 3,585 | 3,671 | 0 | 0 | 0 | 0 | 28,964 |
| | 5 | | San Andrés Villa Seca | 830 | 1,876 | 1,436 | 1,205 | 1,237 | 1,055 | 1,358 | 1,391 | 0 | 0 | 0 | 0 | 10,388 |
| | 6 | | San Felipe Retalhuleu | 730 | 689 | 511 | 454 | 355 | 453 | 495 | 544 | 0 | 0 | 0 | 0 | 4,231 |
| | 7 | | San Martín Zapotitán | 1,754 | 1,101 | 1,162 | 818 | 1,038 | 607 | 642 | 716 | 0 | 0 | 0 | 0 | 7,838 |
| | 8 | | San Sebastián | 1,276 | 1,287 | 723 | 698 | 719 | 641 | 788 | 600 | 0 | 0 | 0 | 0 | 6,732 |
| | 9 | | Santa Cruz Muubá | 745 | 640 | 135 | 403 | 463 | 392 | 299 | 507 | 0 | 0 | 0 | 0 | 3,584 |
| 16 | | | Sacatepéquez | 13,774 | 12,974 | 10,715 | 9,890 | 10,114 | 12,031 | 13,102 | 10,610 | 0 | 0 | 0 | 0 | 93,212 |
| | 1 | | Antigua Guatemala | 2,655 | 2,468 | 2,023 | 1,850 | 2,097 | 2,062 | 2,686 | 2,109 | 0 | 0 | 0 | 0 | 17,950 |
| | 2 | | Ciudad Vieja | 1,335 | 1,226 | 873 | 716 | 649 | 1,246 | 895 | 653 | 0 | 0 | 0 | 0 | 7,593 |
| | 3 | | Jocotenango | 777 | 612 | 544 | 388 | 427 | 506 | 621 | 516 | 0 | 0 | 0 | 0 | 4,391 |
| | 4 | | Magdalena Milpas Altas | 652 | 595 | 321 | 324 | 402 | 331 | 471 | 376 | 0 | 0 | 0 | 0 | 3,472 |
| | 5 | | Pastores | 420 | 388 | 316 | 259 | 337 | 415 | 488 | 184 | 0 | 0 | 0 | 0 | 2,807 |
| | 6 | | San Antonio Aguas Calientes | 479 | 344 | 282 | 259 | 263 | 98 | 332 | 259 | 0 | 0 | 0 | 0 | 2,316 |
| | 7 | | San Bartolomé Milpas Altas | 415 | 364 | 340 | 287 | 316 | 300 | 444 | 292 | 0 | 0 | 0 | 0 | 2,758 |
| | 8 | | San Juan Atilotenango | 1,197 | 1,092 | 933 | 890 | 788 | 846 | 896 | 759 | 0 | 0 | 0 | 0 | 7,401 |
| | 9 | | San Lucas Sacatepéquez | 1,234 | 1,067 | 905 | 775 | 952 | 999 | 1,765 | 1,139 | 0 | 0 | 0 | 0 | 8,836 |
| | 10 | | San Miguel Dueñas | 594 | 773 | 661 | 422 | 610 | 797 | 657 | 833 | 0 | 0 | 0 | 0 | 5,547 |
| | 11 | | Santa Catalina Barahona | 324 | 642 | 301 | 855 | 461 | 950 | 422 | 407 | 0 | 0 | 0 | 0 | 4,362 |
| | 12 | | Santa Lucía Milpas Altas | 805 | 734 | 890 | 705 | 668 | 708 | 786 | 805 | 0 | 0 | 0 | 0 | 6,101 |
| | 13 | | Santa María De Jesús | 515 | 541 | 384 | 344 | 420 | 589 | 387 | 385 | 0 | 0 | 0 | 0 | 3,565 |
| | 14 | | Sanluisa Sacatepéquez | 895 | 811 | 779 | 555 | 637 | 1,017 | 1,048 | 584 | 0 | 0 | 0 | 0 | 6,326 |
| | 15 | | Santo Domingo Xenacoj | 625 | 474 | 360 | 301 | 420 | 400 | 375 | 358 | 0 | 0 | 0 | 0 | 3,313 |
| | 16 | | Sumpango | 854 | 843 | 803 | 760 | 667 | 767 | 829 | 951 | 0 | 0 | 0 | 0 | 6,474 |
| 17 | | | San Marcos | 42,159 | 47,270 | 41,758 | 33,020 | 33,475 | 32,412 | 37,127 | 35,225 | 0 | 0 | 0 | 0 | 302,444 |
| | 1 | | Ayulla | 3,113 | 1,661 | 1,366 | 1,188 | 1,370 | 1,152 | 365 | 1,485 | 0 | 0 | 0 | 0 | 11,700 |
| | 2 | | Catarina | 1,057 | 1,352 | 1,100 | 929 | 1,266 | 956 | 1,328 | 1,068 | 0 | 0 | 0 | 0 | 9,056 |
| | 3 | | Comitanillo | 1,918 | 2,462 | | | | | | | | | | | |


REGISTRO CENTRAL DE LAS PERSONAS
CERTIFICACIONES DE HECHOS Y ACTOS REGISTRABLES EMITIDAS
DESGLOSE POR PAÍS, DEPARTAMENTO Y MUNICIPIO
AÑO 2021
MES REPORTADO: AGOSTO

| P | D | M | País/Departamento / municipio | Enero | Febrero | Marzo | Abril | Mayo | Junio | Julio | Agosto | Septiembre | Octubre | Noviembre | Diciembre | Total |
|----|----|---|-------------------------------|---------------|---------------|---------------|---------------|---------------|---------------|---------------|---------------|------------|---------|-----------|-----------|----------------|
| 18 | | | Santa Rosa | 14,594 | 16,939 | 13,474 | 10,030 | 9,609 | 10,456 | 11,825 | 11,335 | 0 | 0 | 0 | 0 | 98,664 |
| | 1 | | Barberena | 1,932 | 2,462 | 1,827 | 1,441 | 1,524 | 1,531 | 1,472 | 1,690 | 0 | 0 | 0 | 0 | 13,879 |
| | 2 | | Castillas | 667 | 851 | 808 | 482 | 531 | 650 | 725 | 626 | 0 | 0 | 0 | 0 | 5,340 |
| | 3 | | Chiquimulla | 1,752 | 2,555 | 1,929 | 1,363 | 917 | 1,287 | 1,587 | 1,449 | 0 | 0 | 0 | 0 | 12,839 |
| | 4 | | Cutiapa | 2,732 | 2,724 | 2,389 | 1,893 | 1,827 | 1,913 | 2,246 | 2,116 | 0 | 0 | 0 | 0 | 17,840 |
| | 5 | | Guazacacán | 914 | 849 | 614 | 488 | 680 | 463 | 553 | 708 | 0 | 0 | 0 | 0 | 5,269 |
| | 6 | | Nueva Santa Rosa | 1,385 | 1,723 | 1,367 | 1,126 | 1,012 | 1,215 | 1,239 | 1,105 | 0 | 0 | 0 | 0 | 10,172 |
| | 7 | | Oratorio | 763 | 817 | 611 | 548 | 491 | 564 | 762 | 442 | 0 | 0 | 0 | 0 | 5,200 |
| | 8 | | Pueblo Nuevo Viñas | 648 | 761 | 670 | 306 | 412 | 372 | 428 | 486 | 0 | 0 | 0 | 0 | 4,083 |
| | 9 | | San Juan Tecuaco | 403 | 470 | 437 | 263 | 214 | 278 | 345 | 304 | 0 | 0 | 0 | 0 | 2,714 |
| | 10 | | San Rafael Las Flores | 436 | 553 | 487 | 340 | 300 | 323 | 422 | 340 | 0 | 0 | 0 | 0 | 3,201 |
| | 11 | | Santa Cruz Naranjo | 437 | 568 | 392 | 315 | 272 | 346 | 364 | 202 | 0 | 0 | 0 | 0 | 2,896 |
| | 12 | | Santa María Ixhuatán | 665 | 779 | 582 | 388 | 342 | 471 | 441 | 614 | 0 | 0 | 0 | 0 | 4,282 |
| | 13 | | Santa Rosa De Lima | 825 | 850 | 850 | 512 | 541 | 685 | 650 | 545 | 0 | 0 | 0 | 0 | 5,458 |
| | 14 | | Taxisco | 1,037 | 977 | 711 | 565 | 546 | 556 | 591 | 508 | 0 | 0 | 0 | 0 | 5,491 |
| 19 | | | Solalá | 11,724 | 14,417 | 11,280 | 9,333 | 10,005 | 9,079 | 8,448 | 9,583 | 0 | 0 | 0 | 0 | 84,271 |
| | 1 | | Concepción | 260 | 276 | 168 | 228 | 166 | 188 | 104 | 161 | 0 | 0 | 0 | 0 | 1,551 |
| | 2 | | Nahualá | 1,572 | 2,005 | 1,697 | 1,631 | 1,039 | 1,014 | 994 | 1,192 | 0 | 0 | 0 | 0 | 11,144 |
| | 3 | | Panajachel | 614 | 692 | 527 | 489 | 922 | 629 | 531 | 604 | 0 | 0 | 0 | 0 | 5,008 |
| | 4 | | San Andrés Semelabaj | 525 | 619 | 462 | 346 | 410 | 700 | 443 | 528 | 0 | 0 | 0 | 0 | 4,033 |
| | 5 | | San Antonio Palopó | 248 | 300 | 233 | 203 | 253 | 159 | 208 | 168 | 0 | 0 | 0 | 0 | 1,772 |
| | 6 | | San José Chacoyá | 274 | 747 | 253 | 261 | 180 | 255 | 173 | 195 | 0 | 0 | 0 | 0 | 2,338 |
| | 7 | | San Juan La Laguna | 313 | 544 | 226 | 295 | 207 | 219 | 394 | 434 | 0 | 0 | 0 | 0 | 2,632 |
| | 8 | | San Lucas Tolimán | 1,300 | 1,098 | 956 | 584 | 474 | 473 | 487 | 588 | 0 | 0 | 0 | 0 | 5,960 |
| | 9 | | San Marcos La Laguna | 103 | 108 | 155 | 58 | 64 | 105 | 131 | 113 | 0 | 0 | 0 | 0 | 837 |
| | 10 | | San Pablo La Laguna | 128 | 264 | 532 | 147 | 129 | 151 | 199 | 202 | 0 | 0 | 0 | 0 | 1,752 |
| | 11 | | San Pedro La Laguna | 472 | 415 | 301 | 332 | 306 | 262 | 319 | 279 | 0 | 0 | 0 | 0 | 2,686 |
| | 12 | | Santa Catalina Ixhuacán | 1,064 | 1,274 | 1,112 | 1,032 | 955 | 846 | 866 | 866 | 0 | 0 | 0 | 0 | 7,975 |
| | 13 | | Santa Catalina Palopó | 137 | 197 | 163 | 105 | 137 | 84 | 100 | 60 | 0 | 0 | 0 | 0 | 983 |
| | 14 | | Santa Clara La Laguna | 458 | 954 | 294 | 321 | 554 | 381 | 335 | 354 | 0 | 0 | 0 | 0 | 3,651 |
| | 15 | | Santa Cruz La Laguna | 94 | 112 | 141 | 155 | 180 | 140 | 91 | 148 | 0 | 0 | 0 | 0 | 1,061 |
| | 16 | | Santa Lucía Utatlán | 851 | 771 | 536 | 508 | 449 | 431 | 498 | 821 | 0 | 0 | 0 | 0 | 4,865 |
| | 17 | | Santa María Visitation | 132 | 359 | 124 | 73 | 84 | 79 | 91 | 144 | 0 | 0 | 0 | 0 | 1,086 |
| | 18 | | Santiago Atitlán | 741 | 624 | 696 | 545 | 604 | 448 | 478 | 650 | 0 | 0 | 0 | 0 | 4,786 |
| | 19 | | Solalá | 2,440 | 3,258 | 2,704 | 2,020 | 2,892 | 2,515 | 2,246 | 2,076 | 0 | 0 | 0 | 0 | 20,151 |
| 20 | | | Suchitepéquez | 23,744 | 26,391 | 21,049 | 15,478 | 15,444 | 15,729 | 17,528 | 16,730 | 0 | 0 | 0 | 0 | 152,095 |
| | 1 | | Chicacao | 1,434 | 1,813 | 1,378 | 1,132 | 1,075 | 1,057 | 1,222 | 1,410 | 0 | 0 | 0 | 0 | 10,521 |
| | 2 | | Cuyotenango | 1,034 | 1,254 | 976 | 835 | 845 | 683 | 979 | 783 | 0 | 0 | 0 | 0 | 7,389 |
| | 3 | | Mazatenango | 4,162 | 4,826 | 4,033 | 1,829 | 3,114 | 3,272 | 3,529 | 3,495 | 0 | 0 | 0 | 0 | 28,260 |
| | 4 | | Patulul | 1,554 | 1,415 | 1,466 | 826 | 882 | 1,000 | 1,029 | 1,027 | 0 | 0 | 0 | 0 | 9,199 |
| | 5 | | Pueblo Nuevo | 451 | 493 | 338 | 303 | 302 | 278 | 246 | 307 | 0 | 0 | 0 | 0 | 2,718 |
| | 6 | | Río Bravo | 789 | 831 | 643 | 488 | 205 | 557 | 774 | 656 | 0 | 0 | 0 | 0 | 4,943 |
| | 7 | | Samayac | 1,069 | 1,584 | 819 | 835 | 654 | 696 | 921 | 467 | 0 | 0 | 0 | 0 | 7,045 |
| | 8 | | San Antonio Suchitepéquez | 1,644 | 2,062 | 1,434 | 1,178 | 1,406 | 1,197 | 1,228 | 1,275 | 0 | 0 | 0 | 0 | 11,426 |
| | 9 | | San Bernardino | 727 | 816 | 633 | 1,161 | 544 | 326 | 578 | 910 | 0 | 0 | 0 | 0 | 5,695 |
| | 10 | | San Francisco Zapotitlán | 1,840 | 1,682 | 1,090 | 830 | 685 | 956 | 780 | 866 | 0 | 0 | 0 | 0 | 8,729 |
| | 11 | | San Gabriel | 690 | 752 | 487 | 793 | 410 | 448 | 354 | 434 | 0 | 0 | 0 | 0 | 4,368 |
| | 12 | | San José El Idolo | 678 | 545 | 455 | 339 | 264 | 426 | 436 | 348 | 0 | 0 | 0 | 0 | 3,491 |
| | 13 | | San José La Máquina | 1,362 | 1,508 | 1,263 | 757 | 669 | 830 | 970 | 492 | 0 | 0 | 0 | 0 | 7,851 |
| | 14 | | San Juan Bautista | 838 | 886 | 796 | 484 | 659 | 620 | 640 | 399 | 0 | 0 | 0 | 0 | 5,322 |
| | 15 | | San Lorenzo | 647 | 827 | 629 | 451 | 396 | 555 | 441 | 397 | 0 | 0 | 0 | 0 | 4,343 |
| | 16 | | San Miguel Panán | 636 | 531 | 350 | 207 | 371 | 286 | 358 | 335 | 0 | 0 | 0 | 0 | 3,074 |
| | 17 | | San Pablo Jocopilas | 782 | 1,126 | 733 | 744 | 819 | 574 | 764 | 816 | 0 | 0 | 0 | 0 | 6,358 |
| | 18 | | Santa Bárbara | 598 | 752 | 661 | 362 | 422 | 389 | 492 | 542 | 0 | 0 | 0 | 0 | 4,218 |
| | 19 | | Santo Domingo Suchitepéquez | 894 | 986 | 1,497 | 1,047 | 801 | 743 | 756 | 809 | 0 | 0 | 0 | 0 | 7,533 |
| | 20 | | Santo Tomas La Unión | 826 | 1,085 | 1,035 | 649 | 625 | 603 | 678 | 652 | 0 | 0 | 0 | 0 | 6,153 |
| | 21 | | Zunilto | 1,091 | 617 | 333 | 252 | 272 | 233 | 305 | 357 | 0 | 0 | 0 | 0 | 3,460 |
| 21 | | | Totonicapán | 11,712 | 12,572 | 10,458 | 9,186 | 8,895 | 8,487 | 8,928 | 8,908 | 0 | 0 | 0 | 0 | 79,144 |
| | 1 | | Momostenango | 1,672 | 2,226 | 1,737 | 1,418 | 1,503 | 1,515 | 1,458 | 1,431 | 0 | 0 | 0 | 0 | 12,960 |
| | 2 | | San Andrés Xecul | 1,099 | 1,298 | 956 | 748 | 717 | 563 | 729 | 763 | 0 | 0 | 0 | 0 | 6,873 |
| | 3 | | San Bartolo | 676 | 753 | 620 | 445 | 300 | 447 | 561 | 545 | 0 | 0 | 0 | 0 | 4,347 |
| | 4 | | San Cristóbal Totonicapán | 1,154 | 1,308 | 1,039 | 1,168 | 973 | 998 | 1,072 | 712 | 0 | 0 | 0 | 0 | 8,424 |
| | 5 | | San Francisco El Alto | 1,624 | 1,573 | 1,476 | 1,186 | 1,383 | 1,140 | 1,210 | 1,272 | 0 | 0 | 0 | 0 | 10,864 |
| | 6 | | Santa Lucía La Reforma | 337 | 342 | 308 | 337 | 302 | 261 | 301 | 259 | 0 | 0 | 0 | 0 | 2,447 |
| | 7 | | Santa María Chiquimula | 730 | 975 | 564 | 545 | 548 | 526 | 809 | 653 | 0 | 0 | 0 | 0 | 5,350 |
| | 8 | | Totonicapán | 4,420 | 4,097 | 3,758 | 3,339 | 3,169 | 3,037 | 2,788 | 3,273 | 0 | 0 | 0 | 0 | 27,881 |
| 22 | | | Zacapa | 12,155 | 13,028 | 10,181 | 7,213 | 7,436 | 8,361 | 7,586 | 8,047 | 0 | 0 | 0 | 0 | 74,007 |
| | 1 | | Cabañas | 713 | 749 | 613 | 492 | 525 | 793 | 432 | 749 | 0 | 0 | 0 | 0 | 5,066 |
| | 2 | | Estanzeuela | 718 | 753 | 560 | 540 | 569 | 673 | 538 | 495 | 0 | 0 | 0 | 0 | 4,846 |
| | 3 | | Guadán | 1,608 | 2,119 | 1,645 | 1,005 | 1,091 | 1,380 | 1,095 | 1,067 | 0 | 0 | 0 | 0 | 11,010 |
| | 4 | | Huilé | 353 | 430 | 360 | 200 | 210 | 272 | 363 | 222 | 0 | 0 | 0 | 0 | 2,410 |
| | 5 | | La Unión | 1,026 | 1,183 | 810 | 454 | 494 | 615 | 468 | 578 | 0 | 0 | 0 | 0 | 5,628 |
| | 6 | | Río Hondo | 1,224 | 965 | 624 | 430 | 495 | 477 | 420 | 436 | 0 | 0 | 0 | 0 | 5,071 |
| | 7 | | San Diego | 528 | 568 | 572 | 199 | 306 | 269 | 255 | 389 | 0 | 0 | 0 | 0 | 3,086 |
| | 8 | | San Jorge | 801 | 702 | 630 | 684 | 546 | 580 | 608 | 583 | 0 | 0 | 0 | 0 | 5,134 |
| | 9 | | Teculután | 1,267 | 1,400 | 1,148 | 745 | 769 | 686 | 809 | 1,022 | 0 | 0 | 0 | 0 | 7,851 |
| | 10 | | Usumatán | 712 | 780 | 539 | 322 | 343 | 330 | 347 | 342 | 0 | 0 | 0 | 0 | 3,655 |
| | 11 | | Zacapa | 3,205 | 3,432 | 2,680 | 2,144 | 2,088 | 2,286 | 2,251 | 2,164 | 0 | 0 | 0 | 0 | 20,250 |


ANEXO IX

REGISTRO CENTRAL DE LAS PERSONAS
CERTIFICACIONES DE HECHOS Y ACTOS REGISTRALES EMITIDAS EN LA REPÚBLICA DE GUATEMALA Y CONSULADOS
DESGLOSE POR EVENTO AÑO 2021
AÑO 2021
MES REPORTADO: AGOSTO

| Evento | Enero | Febrero | Marzo | Abril | Mayo | Junio | Julio | Agosto | Septiembre | Octubre | Noviembre | Diciembre | Total |
|--|----------------|----------------|----------------|----------------|----------------|----------------|----------------|----------------|------------|----------|-----------|-----------|------------------|
| Total general | 390,115 | 520,752 | 564,203 | 488,852 | 395,238 | 393,647 | 413,115 | 396,621 | 0 | 0 | 0 | 0 | 3,562,543 |
| Extranjero | | | | | | | | | | | | | |
| 1 NACIMIENTOS | 1,896 | 2,644 | 3,491 | 3,528 | 3,465 | 4,011 | 3,593 | 4,011 | 0 | 0 | 0 | 0 | 26,639 |
| República de Guatemala | | | | | | | | | | | | | |
| 1 Certificaciones de Inscripción de Nacimiento | 316,784 | 448,843 | 489,744 | 407,590 | 319,142 | 318,787 | 336,709 | 317,805 | 0 | 0 | 0 | 0 | 2,955,404 |
| 2 Certificaciones del Documento Personal de Identificación -DPI- | 20,322 | 16,941 | 20,294 | 22,954 | 20,936 | 20,400 | 19,211 | 20,897 | 0 | 0 | 0 | 0 | 161,955 |
| 3 Constancia registral | 8,166 | 11,042 | 9,357 | 10,086 | 8,105 | 6,726 | 8,051 | 7,350 | 0 | 0 | 0 | 0 | 68,883 |
| 4 Copia Certificada del Asiento de Libro | 907 | 953 | 894 | 925 | 1,007 | 979 | 972 | 974 | 0 | 0 | 0 | 0 | 7,611 |
| 5 Constancia negativa | 842 | 597 | 776 | 979 | 828 | 865 | 798 | 715 | 0 | 0 | 0 | 0 | 6,400 |
| 6 Certificaciones de Inscripción de Extranjero Domiciliado | 375 | 275 | 350 | 427 | 469 | 436 | 464 | 453 | 0 | 0 | 0 | 0 | 3,249 |
| 7 Constancia de negativa de emisión del Documento Personal de Identificación DPI | 8 | 7 | 4 | 6 | 14 | 11 | 7 | 14 | 0 | 0 | 0 | 0 | 71 |
| 8 Certificación de las demás inscripciones registrales | 40,791 | 39,401 | 39,266 | 42,342 | 41,235 | 41,416 | 43,283 | 44,374 | 0 | 0 | 0 | 0 | 332,108 |
| 9 Otros | 24 | 49 | 27 | 15 | 37 | 16 | 27 | 28 | 0 | 0 | 0 | 0 | 223 |


Licda. Jennifer Patricia Balcárcel de León
 Gestor de Registro Central de las Personas I
 Registro Central de las Personas
 Sede Central, Guatemala, Guatemala


Lic. Rafael Arturo Andrade Barillas
 Jefe de Registro Civil de las Personas
 Registro Central de las Personas
 Sede Central, RENAP, Guatemala, Guatemala


Licenciado Juan Ramiro Toledo Montenegro
 Subdirector de Registro Central de las Personas
 Registro Central de las Personas
 Sede Central, RENAP, Guatemala, Guatemala


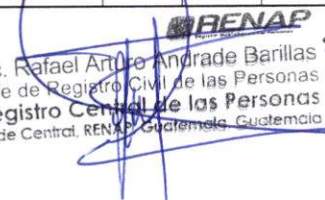



Caren Orfilia Guzmán Sagastume
 Registrador Central de las Personas
 Registro Central de las Personas
 Sede Central, RENAP, Guatemala, Guatemala

Firma y sello del Registrador Central de las Personas

ANEXO X

REGISTRO CENTRAL DE LAS PERSONAS
CERTIFICACIONES DE HECHOS Y ACTOS REGISTRALES EMITIDAS POR LA VÍA ELECTRÓNICA
DESGLOSE POR EVENTO
AÑO 2021
MES REPORTADO: AGOSTO

| Evento | Enero | Febrero | Marzo | Abril | Mayo | Junio | Julio | Agosto | Septiembre | Octubre | Noviembre | Diciembre | Total |
|--|----------------|----------------|---------------|---------------|---------------|---------------|---------------|---------------|------------|----------|-----------|-----------|----------------|
| Total general | 116,452 | 105,884 | 89,796 | 73,943 | 73,954 | 82,016 | 87,719 | 87,856 | 0 | 0 | 0 | 0 | 717,620 |
| 1 Certificación de Extranjero Domiciliado | 38 | 34 | 34 | 27 | 24 | 31 | 37 | 30 | 0 | 0 | 0 | 0 | 255 |
| 2 Certificación de la Inscripción de Cambio de Nombre que Consta en el SIRECI | 12 | 15 | 11 | 12 | 15 | 10 | 17 | 15 | 0 | 0 | 0 | 0 | 107 |
| 3 Certificación de la Inscripción de Divorcio del Libro digitada en el SIRECI | 3 | 3 | 1 | 0 | 1 | 2 | 1 | 5 | 0 | 0 | 0 | 0 | 16 |
| 4 Certificación de la Inscripción de Divorcio que consta en el SIRECI | 109 | 83 | 104 | 109 | 97 | 120 | 110 | 119 | 0 | 0 | 0 | 0 | 851 |
| 5 Certificación de la inscripción de Guatemalteco de Origen del Libro digitada en el SIRECI | 15 | 16 | 29 | 30 | 29 | 30 | 24 | 21 | 0 | 0 | 0 | 0 | 194 |
| 6 Certificación de la inscripción de Guatemalteco de Origen que consta en SIRECI | 14 | 16 | 23 | 17 | 22 | 16 | 17 | 16 | 0 | 0 | 0 | 0 | 141 |
| 7 Certificación de la inscripción de Guatemalteco Naturalizado del Libro digitada en el SIRECI | 21 | 26 | 26 | 29 | 30 | 28 | 25 | 13 | 0 | 0 | 0 | 0 | 198 |
| 8 Certificación de la inscripción de Guatemalteco Naturalizado que consta en el SIRECI | 3 | 5 | 6 | 7 | 7 | 12 | 5 | 8 | 0 | 0 | 0 | 0 | 53 |
| 9 Certificación de la inscripción de Identificación de Persona del Libro Digitada en el SIRECI | 0 | 1 | 1 | 0 | 1 | 1 | 0 | 0 | 0 | 0 | 0 | 0 | 4 |
| 10 Certificación de la Inscripción de Identificación de Persona que Consta en el SIRECI | 37 | 36 | 32 | 36 | 33 | 46 | 37 | 30 | 0 | 0 | 0 | 0 | 287 |
| 11 Certificación de la inscripción de Reconocimiento que Consta en el SIRECI | 4 | 1 | 4 | 6 | 1 | 3 | 7 | 3 | 0 | 0 | 0 | 0 | 29 |
| 12 Certificación de la Inscripción de Unión de Hecho del Libro Digitada en el SIRECI | 0 | 4 | 1 | 1 | 4 | 3 | 2 | 2 | 0 | 0 | 0 | 0 | 17 |
| 13 Certificación de la Inscripción de Unión de Hecho que Consta en el SIRECI | 18 | 8 | 22 | 14 | 23 | 19 | 19 | 17 | 0 | 0 | 0 | 0 | 140 |
| 14 Certificación de Matrimonio de Sistema | 2,632 | 2,289 | 2,537 | 2,318 | 2,435 | 2,935 | 3,010 | 2,761 | 0 | 0 | 0 | 0 | 20,917 |
| 15 Certificado de Defunción de Sistema | 2,924 | 2,887 | 2,915 | 2,808 | 2,847 | 2,832 | 3,484 | 3,804 | 0 | 0 | 0 | 0 | 24,501 |
| 16 Certificado Defunción de Libro | 0 | 0 | 0 | 2 | 1 | 0 | 0 | 0 | 0 | 0 | 0 | 0 | 3 |
| 17 Certificado de Dpi | 1,700 | 1,563 | 1,585 | 2,085 | 1,407 | 1,321 | 1,708 | 1,659 | 0 | 0 | 0 | 0 | 13,028 |
| 18 Certificado de Nacimiento de Libro | 78,230 | 60,895 | 59,014 | 50,181 | 48,864 | 54,338 | 57,589 | 58,348 | 0 | 0 | 0 | 0 | 467,459 |
| 19 Certificado de Nacimiento de Sistema | 30,137 | 37,478 | 22,898 | 15,795 | 17,524 | 19,550 | 20,972 | 20,362 | 0 | 0 | 0 | 0 | 184,714 |
| 20 Certificado Matrimonio de Libro | 179 | 149 | 148 | 141 | 248 | 320 | 287 | 295 | 0 | 0 | 0 | 0 | 1,767 |
| 21 Partida de Nacimiento | 376 | 375 | 405 | 325 | 334 | 388 | 363 | 333 | 0 | 0 | 0 | 0 | 2,899 |
| 22 Certificación de Adopción de Libro | 0 | 0 | 0 | 0 | 1 | 0 | 0 | 0 | 0 | 0 | 0 | 0 | 1 |
| 23 Certificación de Adopción de Sistema | 0 | 0 | 0 | 0 | 4 | 1 | 0 | 2 | 0 | 0 | 0 | 0 | 7 |
| 24 Certificación de Cambio de Régimen Matrimonial de Sistema | 0 | 0 | 0 | 0 | 1 | 1 | 0 | 2 | 0 | 0 | 0 | 0 | 4 |
| 25 Certificación de Capitulaciones Matrimoniales de Sistema | 0 | 0 | 0 | 0 | 1 | 1 | 2 | 3 | 0 | 0 | 0 | 0 | 7 |
| 26 Certificación de Identificación de Tercero o Notariedad de Sistema | 0 | 0 | 0 | 0 | 0 | 5 | 3 | 8 | 0 | 0 | 0 | 0 | 16 |
| 27 Certificación de la Inscripción de Cambio de Nombre del Libro Digitada en el SIRECI | 0 | 0 | 0 | 0 | 0 | 1 | 0 | 0 | 0 | 0 | 0 | 0 | 1 |
| 28 Certificación de Rectificación de Partida de Sistema | 0 | 0 | 0 | 0 | 0 | 2 | 0 | 0 | 0 | 0 | 0 | 0 | 2 |

Licda. Jennifer Patricia Balcárcel de León
 Jefe de Registro Central de las Personas
 Registro Central de las Personas
 Sede Central, Guatemala, Guatemala

Lic. Rafael Arturo Andrade Barillas
 Jefe de Registro Civil de las Personas
 Registro Central de las Personas
 Sede Central, RENAP, Guatemala, Guatemala

Licenciado Juan Ramiro Toledo Montebe
 Subdirector de Registro Central de las Personas
 Registro Central de las Personas
 Sede Central, RENAP, Guatemala, Guatemala

Lic. Karen Orfilla Guzmán Sagastuitán
 Registrador Central de las Personas
 Registro Central de las Personas
 Sede Central, RENAP, Guatemala, Guatemala

Firma y sello del Registrador Central de las Personas



DOCUMENTOS DE RESPALDO AL
INFOME DE GESTIÓN Y RENDICIÓN DE CUENTAS
MINISTERIO DE FINANZAS PÚBLICAS

Año 2021

Segundo cuatrimestre

(mayo - agosto)

**DIRECCIÓN DE VERIFICACIÓN DE IDENTIDAD Y
APOYO SOCIAL**

Guatemala, septiembre de 2021

DIRECCIÓN DE VERIFICACIÓN DE IDENTIDAD Y APOYO SOCIAL

Guatemala, 01 de junio de 2021
DVIAS-938-2021

Licenciada
María Cristina Quinto García
Subdirector de Planificación y Fortalecimiento Institucional
Dirección de Gestión y Control Interno
Registro Nacional de las Personas -RENAP-
Su Despacho



Licenciada Quinto García:

De manera atenta me dirijo a usted, en atención al Memorando DGCI-SPFI-DPP-001-2021, de fecha 5 de enero de 2021, a través del que trasladan la calendarización de fechas para entrega del informe de metas físicas institucionales para el año 2021.

Por lo que, de conformidad con el calendario presentado, me permito trasladar el informe de metas físicas institucionales de la Dirección de Verificación de Identidad y Apoyo Social correspondiente al **mes de mayo de 2021**.

Sin otro particular, me suscribo de usted,

Muy cordialmente,


RENAP
Registro Nacional de las Personas
Lic. César David Son Dardón
Director de Verificación de Identidad y Apoyo Social
Dirección de Verificación de Identidad y Apoyo Social
Sede Central RENAP Guatemala, Guatemala
Licenciado César David Son Dardón
Director de Verificación de Identidad y Apoyo Social
Registro Nacional de las Personas - RENAP -

CDS/D/cpfr
c.c: Archivo
Adjunto lo indicado.

**DIRECCIÓN DE VERIFICACIÓN DE IDENTIDAD Y APOYO SOCIAL
PROGRAMACIÓN CUATRIMESTRAL DE METAS FÍSICAS INSTITUCIONALES
SEGUNDO CUATRIMESTRE 2021**

| No. | Descripción de la meta | META VIGENTE | Cantidad a Ejecutar | | | | Total Asignado Segundo Cuatrimestre | Saldo por ejecutar |
|-----|--|--------------|---------------------|-------|-------|--------|-------------------------------------|--------------------|
| | | | Mayo | Junio | Julio | Agosto | | |
| 3 | Servicios de Verificación de Identidad y Apoyo Social | 3,675 | 392 | 356 | 347 | 347 | 1,442 | 1,064 |
| 3.1 | Personas naturales sin poderse inscribir en el Registro Central de las Personas o sin poder obtener el Documento Personal de Identificación -DPI-, con situación resuelta. | 3,675 | 392 | 356 | 347 | 347 | 1,442 | 1,064 |




Lic. César David San Dardón
 Director de Verificación de Identidad y Apoyo Social
 Dirección de Verificación de Identidad y Apoyo Social
 Sede Central RENAP Guatemala, Guatemala

**DIRECCIÓN DE VERIFICACIÓN DE IDENTIDAD Y APOYO SOCIAL
INFORME DE EJECUCIÓN MENSUAL DE METAS FÍSICAS INSTITUCIONALES 2021
MES REPORTADO: MAYO**

| No. | Nombre de la Meta | Cantidad programada | Cantidad ejecutada | Medios de Verificación | Observaciones |
|-----|---|---------------------|--------------------|--|---------------|
| 3 | Servicios de Verificación de Identidad y Apoyo Social | 392 | 392 | | |
| 3.1 | Personas naturales sin poderse inscribir en el Registro Central de las Personas o sin poder obtener el Documento Personal de Identificación DPI-, con situación resuelta. | 392 | 392 | Informes e oficios de traslado, expedientes administrativos. | |


Lic. César David Son Dardón
 Director de Verificación de Identidad y Apoyo Social
 Dirección de Verificación de Identidad y Apoyo Social
 Sede Central RENAP Guatemala, Guatemala

Firma y sello de la máxima autoridad de la dependencia

DIRECCIÓN DE VERIFICACIÓN DE IDENTIDAD Y APOYO SOCIAL
INFORME DE SEGUIMIENTO TEMÁTICO INSTITUCIONAL 2021
MES REPORTADO: MAYO

Producto: Servicios de Verificación de Identidad y Apoyo Social

| No. | Meta | Población beneficiada | | | | | | | | | | | | | | | | | | | | | |
|------------------------|--|-----------------------|--|--------------|----------------|---------|---------|-------------|-------|--------|--------------|--------------|---------------------|---------|--------------|-------------|-------|------|--------|----------|------------------|------|-------|
| | | Meta | | | Sexo | | | | Edad | | | | | | | | | | Pueblo | | | | |
| | | Unidad de medida | Meta inicial | Meta vigente | Meta ejecutada | Mujeres | Hombres | No definido | Total | Niñez | | | Juventud | Adultos | Tercera Edad | No definido | Total | Maya | Xinca | Garífuna | Mestizos/Ladinos | Otro | Total |
| | | | | | | | | 0 - 2 | 3 - 5 | 6 - 13 | 14 - 30 años | 31 - 60 años | 61 años en adelante | | | | | | | | | | |
| 3.1 | Personas naturales sin poderse inscribir en el Registro Central de las Personas o sin poder obtener el Documento Personal de Identificación -DPI-, con situación resuelta. | Caso | 3,675 | 3,675 | 392 | 206 | 186 | 0 | 392 | 3 | 1 | 8 | 74 | 169 | 137 | 0 | 392 | 57 | 0 | 0 | 297 | 38 | 392 |
| 3.1.1 | Personas naturales sin poderse inscribir en el Registro Central de las Personas, con situación resuelta. | Caso | | | 313 | 153 | 160 | 0 | 313 | 3 | 1 | 8 | 49 | 139 | 113 | 0 | 313 | 38 | 0 | 0 | 275 | 0 | 313 |
| 3.1.2 | Verificación de la identidad de personas naturales que no pueden obtener su DPI, con situación resuelta. | Caso | | | 79 | 53 | 26 | 0 | 79 | 0 | 0 | 0 | 25 | 30 | 24 | 0 | 79 | 19 | 0 | 0 | 22 | 38 | 79 |
| Objetivos | | | | | | | | | | | | | | | | | | | | | | | |
| Resultados alcanzados | | 1 | 313 Personas naturales sin poderse inscribir en el Registro Central de las Personas, con situación resuelta. | | | | | | | | | | | | | | | | | | | | |
| | | 2 | Verificación de la identidad de 79 personas naturales que no pueden obtener su DPI, con situación resuelta. | | | | | | | | | | | | | | | | | | | | |
| Obstáculos encontrados | | 1 | | | | | | | | | | | | | | | | | | | | | |
| | | 2 | Falta de interés del ciudadano. | | | | | | | | | | | | | | | | | | | | |
| Observaciones | | | | | | | | | | | | | | | | | | | | | | | |



RENAP
Registro Nacional de las Personas
Lic. César David Ben Dardón
Director de Verificación de Identidad y Apoyo Social
Dirección de Verificación de Identidad y Apoyo Social
Sede Central RENAP Guatemala Guatemala

Firma y sello de la máxima autoridad de la dependencia

Nombre de la mesa:

Personas naturales sin poderse inscribir en el Registro Central de las Personas, con situación resuelta.

DIRECCIÓN DE VERIFICACIÓN DE IDENTIDAD Y APOYO SOCIAL
SEGUIMIENTO TEMÁTICO INSTITUCIONAL 2021
MES REPORTADO: MAYO

| | | Población beneficiada | | | | | | | | | | | | | | | | | | |
|----|----|-----------------------------|---------|---------|----------------|-------|-------|-----|------|--------------------------|-------------------------|--|----------------|-------|------|-------|---------|----------------------|---------------|-------|
| D | M | Departamento / municipio | Sexo | | | Total | Niñez | | | Juventud 14 a 30 años | Adultos 31 a 60 años | Tercera Edad 61 años en adelante | No definido | Total | Maya | Xinca | Garfuna | Mestizos/L adinos | No indican | Total |
| | | | Mujeres | Hombres | No definido | | 0-2 | 3-5 | 6-13 | | | | | | | | | | | |
| 8 | | HUEHUETENANGO | 0 | 0 | 0 | 0 | 0 | 0 | 0 | 0 | 0 | 0 | 0 | 0 | 0 | 0 | 0 | 0 | 0 | 0 |
| | 1 | AGUACATÁN | 0 | 0 | 0 | 0 | 0 | 0 | 0 | 0 | 0 | 0 | 0 | 0 | 0 | 0 | 0 | 0 | 0 | 0 |
| | 2 | CHIANTLA | 0 | 0 | 0 | 0 | 0 | 0 | 0 | 0 | 0 | 0 | 0 | 0 | 0 | 0 | 0 | 0 | 0 | 0 |
| | 3 | COLOTENANGO | 0 | 0 | 0 | 0 | 0 | 0 | 0 | 0 | 0 | 0 | 0 | 0 | 0 | 0 | 0 | 0 | 0 | 0 |
| | 4 | CONCEPCIÓN HUISTA | 0 | 0 | 0 | 0 | 0 | 0 | 0 | 0 | 0 | 0 | 0 | 0 | 0 | 0 | 0 | 0 | 0 | 0 |
| | 5 | CUILCO | 0 | 0 | 0 | 0 | 0 | 0 | 0 | 0 | 0 | 0 | 0 | 0 | 0 | 0 | 0 | 0 | 0 | 0 |
| | 6 | HUEHUETENANGO | 0 | 0 | 0 | 0 | 0 | 0 | 0 | 0 | 0 | 0 | 0 | 0 | 0 | 0 | 0 | 0 | 0 | 0 |
| | 7 | JACALTENANGO | 0 | 0 | 0 | 0 | 0 | 0 | 0 | 0 | 0 | 0 | 0 | 0 | 0 | 0 | 0 | 0 | 0 | 0 |
| | 8 | LA DEMOCRACIA | 0 | 0 | 0 | 0 | 0 | 0 | 0 | 0 | 0 | 0 | 0 | 0 | 0 | 0 | 0 | 0 | 0 | 0 |
| | 9 | LA LIBERTAD | 0 | 0 | 0 | 0 | 0 | 0 | 0 | 0 | 0 | 0 | 0 | 0 | 0 | 0 | 0 | 0 | 0 | 0 |
| | 10 | MALACATANCITO | 0 | 0 | 0 | 0 | 0 | 0 | 0 | 0 | 0 | 0 | 0 | 0 | 0 | 0 | 0 | 0 | 0 | 0 |
| | 11 | NENTÓN | 0 | 0 | 0 | 0 | 0 | 0 | 0 | 0 | 0 | 0 | 0 | 0 | 0 | 0 | 0 | 0 | 0 | 0 |
| | 12 | PETATÁN | 0 | 0 | 0 | 0 | 0 | 0 | 0 | 0 | 0 | 0 | 0 | 0 | 0 | 0 | 0 | 0 | 0 | 0 |
| | 13 | SAN ANTONIO HUISTA | 0 | 0 | 0 | 0 | 0 | 0 | 0 | 0 | 0 | 0 | 0 | 0 | 0 | 0 | 0 | 0 | 0 | 0 |
| | 14 | SAN GASPAR IXCHIL | 0 | 0 | 0 | 0 | 0 | 0 | 0 | 0 | 0 | 0 | 0 | 0 | 0 | 0 | 0 | 0 | 0 | 0 |
| | 15 | SAN ILDEFONSO IXTAMACÁN | 0 | 0 | 0 | 0 | 0 | 0 | 0 | 0 | 0 | 0 | 0 | 0 | 0 | 0 | 0 | 0 | 0 | 0 |
| | 16 | SAN JUAN AMITÁN | 0 | 0 | 0 | 0 | 0 | 0 | 0 | 0 | 0 | 0 | 0 | 0 | 0 | 0 | 0 | 0 | 0 | 0 |
| | 17 | SAN JUAN IXCOY | 0 | 0 | 0 | 0 | 0 | 0 | 0 | 0 | 0 | 0 | 0 | 0 | 0 | 0 | 0 | 0 | 0 | 0 |
| | 18 | SAN MATEO IXTATÁN | 0 | 0 | 0 | 0 | 0 | 0 | 0 | 0 | 0 | 0 | 0 | 0 | 0 | 0 | 0 | 0 | 0 | 0 |
| | 19 | SAN MIGUEL ACATÁN | 0 | 0 | 0 | 0 | 0 | 0 | 0 | 0 | 0 | 0 | 0 | 0 | 0 | 0 | 0 | 0 | 0 | 0 |
| | 20 | SAN PEDRO NECTA | 0 | 0 | 0 | 0 | 0 | 0 | 0 | 0 | 0 | 0 | 0 | 0 | 0 | 0 | 0 | 0 | 0 | 0 |
| | 21 | SAN PEDRO SOLOMA | 0 | 0 | 0 | 0 | 0 | 0 | 0 | 0 | 0 | 0 | 0 | 0 | 0 | 0 | 0 | 0 | 0 | 0 |
| | 22 | SAN RAFAEL LA INDEPENDENCIA | 0 | 0 | 0 | 0 | 0 | 0 | 0 | 0 | 0 | 0 | 0 | 0 | 0 | 0 | 0 | 0 | 0 | 0 |
| | 23 | SAN RAFAEL PEIZAL | 0 | 0 | 0 | 0 | 0 | 0 | 0 | 0 | 0 | 0 | 0 | 0 | 0 | 0 | 0 | 0 | 0 | 0 |
| | 24 | SAN SEBASTIÁN COATÁN | 0 | 0 | 0 | 0 | 0 | 0 | 0 | 0 | 0 | 0 | 0 | 0 | 0 | 0 | 0 | 0 | 0 | 0 |
| | 25 | SAN SEBASTIÁN HUEHUETENANGO | 0 | 0 | 0 | 0 | 0 | 0 | 0 | 0 | 0 | 0 | 0 | 0 | 0 | 0 | 0 | 0 | 0 | 0 |
| | 26 | SANTA ANA HUISTA | 0 | 0 | 0 | 0 | 0 | 0 | 0 | 0 | 0 | 0 | 0 | 0 | 0 | 0 | 0 | 0 | 0 | 0 |
| | 27 | SANTA BÁRBARA | 0 | 0 | 0 | 0 | 0 | 0 | 0 | 0 | 0 | 0 | 0 | 0 | 0 | 0 | 0 | 0 | 0 | 0 |
| | 28 | SANTA CRUZ BARILLAS | 0 | 0 | 0 | 0 | 0 | 0 | 0 | 0 | 0 | 0 | 0 | 0 | 0 | 0 | 0 | 0 | 0 | 0 |
| | 29 | SANTA EULALIA | 0 | 0 | 0 | 0 | 0 | 0 | 0 | 0 | 0 | 0 | 0 | 0 | 0 | 0 | 0 | 0 | 0 | 0 |
| | 30 | SANTIAGO CHIMALTENANGO | 0 | 0 | 0 | 0 | 0 | 0 | 0 | 0 | 0 | 0 | 0 | 0 | 0 | 0 | 0 | 0 | 0 | 0 |
| | 31 | TECITÁN | 0 | 0 | 0 | 0 | 0 | 0 | 0 | 0 | 0 | 0 | 0 | 0 | 0 | 0 | 0 | 0 | 0 | 0 |
| | 32 | TODOS SANTOS CUCHUMATÁN | 0 | 0 | 0 | 0 | 0 | 0 | 0 | 0 | 0 | 0 | 0 | 0 | 0 | 0 | 0 | 0 | 0 | 0 |
| | 33 | UNIÓN CANTINIL | 0 | 0 | 0 | 0 | 0 | 0 | 0 | 0 | 0 | 0 | 0 | 0 | 0 | 0 | 0 | 0 | 0 | 0 |
| 9 | | IZABAL | 0 | 0 | 0 | 0 | 0 | 0 | 0 | 0 | 0 | 0 | 0 | 0 | 0 | 0 | 0 | 0 | 0 | 0 |
| | 1 | EL ESTOR | 0 | 0 | 0 | 0 | 0 | 0 | 0 | 0 | 0 | 0 | 0 | 0 | 0 | 0 | 0 | 0 | 0 | 0 |
| | 2 | LIVINGSTON | 0 | 0 | 0 | 0 | 0 | 0 | 0 | 0 | 0 | 0 | 0 | 0 | 0 | 0 | 0 | 0 | 0 | 0 |
| | 3 | LOS AMATES | 0 | 0 | 0 | 0 | 0 | 0 | 0 | 0 | 0 | 0 | 0 | 0 | 0 | 0 | 0 | 0 | 0 | 0 |
| | 4 | MORALES | 0 | 0 | 0 | 0 | 0 | 0 | 0 | 0 | 0 | 0 | 0 | 0 | 0 | 0 | 0 | 0 | 0 | 0 |
| | 5 | PUERTO BARRIOS | 0 | 0 | 0 | 0 | 0 | 0 | 0 | 0 | 0 | 0 | 0 | 0 | 0 | 0 | 0 | 0 | 0 | 0 |
| 10 | | JALAPA | 1 | 4 | 0 | 5 | 1 | 0 | 0 | 0 | 2 | 2 | 0 | 5 | 0 | 0 | 0 | 5 | 0 | 5 |
| | 1 | JALAPA | 1 | 4 | 0 | 5 | 1 | 0 | 0 | 0 | 2 | 2 | 0 | 5 | 0 | 0 | 0 | 5 | 0 | 5 |
| | 2 | MATAQUESQUINTLA | 0 | 0 | 0 | 0 | 0 | 0 | 0 | 0 | 0 | 0 | 0 | 0 | 0 | 0 | 0 | 0 | 0 | 0 |
| | 3 | MONJAS | 0 | 0 | 0 | 0 | 0 | 0 | 0 | 0 | 0 | 0 | 0 | 0 | 0 | 0 | 0 | 0 | 0 | 0 |
| | 4 | SAN CARLOS ALZATATE | 0 | 0 | 0 | 0 | 0 | 0 | 0 | 0 | 0 | 0 | 0 | 0 | 0 | 0 | 0 | 0 | 0 | 0 |
| | 5 | SAN LUIS JILOTEPEQUE | 0 | 0 | 0 | 0 | 0 | 0 | 0 | 0 | 0 | 0 | 0 | 0 | 0 | 0 | 0 | 0 | 0 | 0 |
| | 6 | SAN MANUEL CHAPARRÓN | 0 | 0 | 0 | 0 | 0 | 0 | 0 | 0 | 0 | 0 | 0 | 0 | 0 | 0 | 0 | 0 | 0 | 0 |
| | 7 | SAN PEDRO PINULA | 0 | 0 | 0 | 0 | 0 | 0 | 0 | 0 | 0 | 0 | 0 | 0 | 0 | 0 | 0 | 0 | 0 | 0 |
| 11 | | JUTIAPA | 0 | 0 | 0 | 0 | 0 | 0 | 0 | 0 | 0 | 0 | 0 | 0 | 0 | 0 | 0 | 0 | 0 | 0 |
| | 1 | AGUA BLANCA | 0 | 0 | 0 | 0 | 0 | 0 | 0 | 0 | 0 | 0 | 0 | 0 | 0 | 0 | 0 | 0 | 0 | 0 |
| | 2 | ASUNCIÓN MITA | 0 | 0 | 0 | 0 | 0 | 0 | 0 | 0 | 0 | 0 | 0 | 0 | 0 | 0 | 0 | 0 | 0 | 0 |
| | 3 | ATESCATEMPA | 0 | 0 | 0 | 0 | 0 | 0 | 0 | 0 | 0 | 0 | 0 | 0 | 0 | 0 | 0 | 0 | 0 | 0 |
| | 4 | COMAPA | 0 | 0 | 0 | 0 | 0 | 0 | 0 | 0 | 0 | 0 | 0 | 0 | 0 | 0 | 0 | 0 | 0 | 0 |
| | 5 | CONGUACO | 0 | 0 | 0 | 0 | 0 | 0 | 0 | 0 | 0 | 0 | 0 | 0 | 0 | 0 | 0 | 0 | 0 | 0 |
| | 6 | EL ADELANTO | 0 | 0 | 0 | 0 | 0 | 0 | 0 | 0 | 0 | 0 | 0 | 0 | 0 | 0 | 0 | 0 | 0 | 0 |
| | 7 | EL PROGRESO | 0 | 0 | 0 | 0 | 0 | 0 | 0 | 0 | 0 | 0 | 0 | 0 | 0 | 0 | 0 | 0 | 0 | 0 |
| | 8 | JALPATAGUA | 0 | 0 | 0 | 0 | 0 | 0 | 0 | 0 | 0 | 0 | 0 | 0 | 0 | 0 | 0 | 0 | 0 | 0 |
| | 9 | JEREZ | 0 | 0 | 0 | 0 | 0 | 0 | 0 | 0 | 0 | 0 | 0 | 0 | 0 | 0 | 0 | 0 | 0 | 0 |
| | 10 | JUTIAPA | 0 | 0 | 0 | 0 | 0 | 0 | 0 | 0 | 0 | 0 | 0 | 0 | 0 | 0 | 0 | 0 | 0 | 0 |
| | 11 | MOYUTA | 0 | 0 | 0 | 0 | 0 | 0 | 0 | 0 | 0 | 0 | 0 | 0 | 0 | 0 | 0 | 0 | 0 | 0 |
| | 12 | PASACO | 0 | 0 | 0 | 0 | 0 | 0 | 0 | 0 | 0 | 0 | 0 | 0 | 0 | 0 | 0 | 0 | 0 | 0 |
| | 13 | QUESADA | 0 | 0 | 0 | 0 | 0 | 0 | 0 | 0 | 0 | 0 | 0 | 0 | 0 | 0 | 0 | 0 | 0 | 0 |
| | 14 | SAN JOSÉ ACATEMPA | 0 | 0 | 0 | 0 | 0 | 0 | 0 | 0 | 0 | 0 | 0 | 0 | 0 | 0 | 0 | 0 | 0 | 0 |
| | 15 | SANTA CATARINA MITA | 0 | 0 | 0 | 0 | 0 | 0 | 0 | 0 | 0 | 0 | 0 | 0 | 0 | 0 | 0 | 0 | 0 | 0 |
| | 16 | YUPILTEPEQUE | 0 | 0 | 0 | 0 | 0 | 0 | 0 | 0 | 0 | 0 | 0 | 0 | 0 | 0 | 0 | 0 | 0 | 0 |
| | 17 | ZAPOTITLÁN | 0 | 0 | 0 | 0 | 0 | 0 | 0 | 0 | 0 | 0 | 0 | 0 | 0 | 0 | 0 | 0 | 0 | 0 |
| 12 | | PIEN | 0 | 0 | 0 | 0 | 0 | 0 | 0 | 0 | 0 | 0 | 0 | 0 | 0 | 0 | 0 | 0 | 0 | 0 |
| | 1 | DOLORES | 0 | 0 | 0 | 0 | 0 | 0 | 0 | 0 | 0 | 0 | 0 | 0 | 0 | 0 | 0 | 0 | 0 | 0 |
| | 2 | EL CHAL | 0 | 0 | 0 | 0 | 0 | 0 | 0 | 0 | 0 | 0 | 0 | 0 | 0 | 0 | 0 | 0 | 0 | 0 |
| | 3 | FLORES | 0 | 0 | 0 | 0 | 0 | 0 | 0 | 0 | 0 | 0 | 0 | 0 | 0 | 0 | 0 | 0 | 0 | 0 |
| | 4 | LA LIBERTAD | 0 | 0 | 0 | 0 | 0 | 0 | 0 | 0 | 0 | 0 | 0 | 0 | 0 | 0 | 0 | 0 | 0 | 0 |
| | 5 | LAS CRUCES | 0 | 0 | 0 | 0 | 0 | 0 | 0 | 0 | 0 | 0 | 0 | 0 | 0 | 0 | 0 | 0 | 0 | 0 |
| | 6 | MELCHOR DE MENCOS | 0 | 0 | 0 | 0 | 0 | 0 | 0 | 0 | 0 | 0 | 0 | 0 | 0 | 0 | 0 | 0 | 0 | 0 |
| | 7 | PORTÓN | 0 | 0 | 0 | 0 | 0 | 0 | 0 | 0 | 0 | 0 | 0 | 0 | 0 | 0 | 0 | 0 | 0 | 0 |
| | 8 | SAN ANDRÉS | 0 | 0 | 0 | 0 | 0 | 0 | 0 | 0 | 0 | 0 | 0 | 0 | 0 | 0 | 0 | 0 | 0 | 0 |
| | 9 | SAN BENITO | 0 | 0 | 0 | 0 | | | | | | | | | | | | | | |

Nombre de la meta:

Personas naturales sin poderse inscribir en el Registro Central de las Personas, con situación resuelta.

DIRECCIÓN DE VERIFICACIÓN DE IDENTIDAD Y APOYO SOCIAL
SEGUIMIENTO TEMÁTICO INSTITUCIONAL 2021
MES REPORTADO: MAYO

| D | M | Departamento / municipio | Sexo | | Población beneficiada | | | | | | | | Etnia | | | | | | | | | |
|----|----|-----------------------------|---------|---------|-----------------------|-------|-------|-------|--------|--------------|--------------|---------|-------|----------------------------------|-------------|-------|------|-------|----------|------------------|------------|-------|
| | | | Mujeres | Hombres | No definido | Total | Niñez | | | Juventud | | Adultos | | Tercera Edad 61 años en adelante | No definido | Total | Maya | Xinca | Garífuna | Mestizos/Ladinos | No Indican | Total |
| | | | | | | | 0 - 2 | 3 - 5 | 6 - 13 | 14 a 30 años | 31 a 60 años | | | | | | | | | | | |
| 13 | | QUETZALTENANGO | 6 | 12 | 0 | 18 | 0 | 0 | 1 | 7 | 9 | 1 | 0 | 18 | 9 | 0 | 0 | 9 | 0 | 18 | | |
| | 1 | ALMOLONGA | | | | 0 | | | | | | | | 0 | | | | | | 0 | | |
| | 2 | CABRICÁN | | | | 0 | | | | | | | | 0 | | | | | | 0 | | |
| | 3 | CAJOLÁ | | | | 0 | | | | | | | | 0 | | | | | | 0 | | |
| | 4 | CANTEL | | | | 0 | | | | | | | | 0 | | | | | | 0 | | |
| | 5 | COATEPEQUE | | | | 0 | | | | | | | | 0 | | | | | | 0 | | |
| | 6 | COLOMBA | | | | 0 | | | | | | | | 0 | | | | | | 0 | | |
| | 7 | CONCEPCIÓN CHIGUIRICHAPA | | | | 0 | | | | | | | | 0 | | | | | | 0 | | |
| | 8 | EL PALMAR | | | | 0 | | | | | | | | 0 | | | | | | 0 | | |
| | 9 | FLORES COSTA CUCA | | | | 0 | | | | | | | | 0 | | | | | | 0 | | |
| | 10 | GÉNOVA | | | | 0 | | | | | | | | 0 | | | | | | 0 | | |
| | 11 | HUITÁN | | | | 0 | | | | | | | | 0 | | | | | | 0 | | |
| | 12 | LA ESPERANZA | | | | 0 | | | | | | | | 0 | | | | | | 0 | | |
| | 13 | QUINTEPEQUE | | | | 0 | | | | | | | | 0 | | | | | | 0 | | |
| | 14 | OSTUNCALCO | | | | 0 | | | | | | | | 0 | | | | | | 0 | | |
| | 15 | PALESTINA DE LOS ALTOS | | | | 0 | | | | | | | | 0 | | | | | | 0 | | |
| | 16 | QUETZALTENANGO | 6 | 12 | 0 | 18 | 0 | 0 | 1 | 7 | 9 | 1 | 0 | 18 | 9 | 0 | 0 | 9 | 0 | 18 | | |
| | 17 | SALCAJÁ | | | | 0 | | | | | | | | 0 | | | | | | 0 | | |
| | 18 | SAN CARLOS SIJA | | | | 0 | | | | | | | | 0 | | | | | | 0 | | |
| | 19 | SAN FRANCISCO LA UNIÓN | | | | 0 | | | | | | | | 0 | | | | | | 0 | | |
| | 20 | SAN MARTÍN SACATEPÉQUEZ | | | | 0 | | | | | | | | 0 | | | | | | 0 | | |
| | 21 | SAN MATEO | | | | 0 | | | | | | | | 0 | | | | | | 0 | | |
| | 22 | SAN MIGUEL SIGÜILÁ | | | | 0 | | | | | | | | 0 | | | | | | 0 | | |
| | 23 | SIBILIA | | | | 0 | | | | | | | | 0 | | | | | | 0 | | |
| | 24 | ZUNIL | | | | 0 | | | | | | | | 0 | | | | | | 0 | | |
| 14 | | QUICHÉ | 5 | 7 | 0 | 12 | 0 | 0 | 0 | 3 | 6 | 3 | 0 | 12 | 6 | 0 | 0 | 6 | 0 | 12 | | |
| | 1 | CANILLA | | | | 0 | | | | | | | | 0 | | | | | | 0 | | |
| | 2 | CHAJUL | | | | 0 | | | | | | | | 0 | | | | | | 0 | | |
| | 3 | CHICAMÁN | | | | 0 | | | | | | | | 0 | | | | | | 0 | | |
| | 4 | CHICHÉ | | | | 0 | | | | | | | | 0 | | | | | | 0 | | |
| | 5 | CHICHICASTENANGO | | | | 0 | | | | | | | | 0 | | | | | | 0 | | |
| | 6 | CHINIQUE | | | | 0 | | | | | | | | 0 | | | | | | 0 | | |
| | 7 | CUNÉN | | | | 0 | | | | | | | | 0 | | | | | | 0 | | |
| | 8 | IXCÁN | | | | 0 | | | | | | | | 0 | | | | | | 0 | | |
| | 9 | JOYABAJ | | | | 0 | | | | | | | | 0 | | | | | | 0 | | |
| | 10 | NEBAJ | | | | 0 | | | | | | | | 0 | | | | | | 0 | | |
| | 11 | PACHALUM | | | | 0 | | | | | | | | 0 | | | | | | 0 | | |
| | 12 | PATZITE | | | | 0 | | | | | | | | 0 | | | | | | 0 | | |
| | 13 | SACAPULAS | | | | 0 | | | | | | | | 0 | | | | | | 0 | | |
| | 14 | SAN ANDRÉS SAJCABAJÁ | | | | 0 | | | | | | | | 0 | | | | | | 0 | | |
| | 15 | SAN ANTONIO ILOTENANGO | | | | 0 | | | | | | | | 0 | | | | | | 0 | | |
| | 16 | SAN BARTOLOMÉ JOCOTENANGO | | | | 0 | | | | | | | | 0 | | | | | | 0 | | |
| | 17 | SAN JUAN COTZAL | | | | 0 | | | | | | | | 0 | | | | | | 0 | | |
| | 18 | SAN PEDRO JOCOPILAS | | | | 0 | | | | | | | | 0 | | | | | | 0 | | |
| | 19 | SANTA CRUZ DEL QUICHÉ | 5 | 7 | 0 | 12 | 0 | 0 | 0 | 3 | 6 | 3 | 0 | 12 | 6 | 0 | 0 | 6 | 0 | 12 | | |
| | 20 | USPANTÁN | | | | 0 | | | | | | | | 0 | | | | | | 0 | | |
| | 21 | ZACUALPA | | | | 0 | | | | | | | | 0 | | | | | | 0 | | |
| 15 | | RETALHULEJ | 0 | 0 | 0 | 0 | 0 | 0 | 0 | 0 | 0 | 0 | 0 | 0 | 0 | 0 | 0 | 0 | 0 | 0 | | |
| | 1 | CHAMPERICO | | | | 0 | | | | | | | | 0 | | | | | | 0 | | |
| | 2 | EL ASINTAL | | | | 0 | | | | | | | | 0 | | | | | | 0 | | |
| | 3 | NUEVO SAN CARLOS | | | | 0 | | | | | | | | 0 | | | | | | 0 | | |
| | 4 | RETALHULEJ | | | | 0 | | | | | | | | 0 | | | | | | 0 | | |
| | 5 | SAN ANDRÉS VILLA SECA | | | | 0 | | | | | | | | 0 | | | | | | 0 | | |
| | 6 | SAN FELIPE RETALHULEJ | | | | 0 | | | | | | | | 0 | | | | | | 0 | | |
| | 7 | SAN MARTÍN ZAPOTITLÁN | | | | 0 | | | | | | | | 0 | | | | | | 0 | | |
| | 8 | SAN SEBASTIÁN | | | | 0 | | | | | | | | 0 | | | | | | 0 | | |
| | 9 | SANTA CRUZ MULIÚ | | | | 0 | | | | | | | | 0 | | | | | | 0 | | |
| 16 | | SACATEPÉQUEZ | 8 | 10 | 0 | 18 | 1 | 1 | 0 | 4 | 7 | 5 | 0 | 18 | 2 | 0 | 0 | 16 | 0 | 18 | | |
| | 1 | ANTIGUA GUATEMALA | 8 | 10 | 0 | 18 | 1 | 1 | 0 | 4 | 7 | 5 | 0 | 18 | 2 | 0 | 0 | 16 | 0 | 18 | | |
| | 2 | CIUDAD VIEJA | | | | 0 | | | | | | | | 0 | | | | | | 0 | | |
| | 3 | JOCOTENANGO | | | | 0 | | | | | | | | 0 | | | | | | 0 | | |
| | 4 | MAGDALENA MILPAS ALTAS | | | | 0 | | | | | | | | 0 | | | | | | 0 | | |
| | 5 | PASTORES | | | | 0 | | | | | | | | 0 | | | | | | 0 | | |
| | 6 | SAN ANTONIO AGUAS CALIENTES | | | | 0 | | | | | | | | 0 | | | | | | 0 | | |
| | 7 | SAN BARTOLOMÉ MILPAS ALTAS | | | | 0 | | | | | | | | 0 | | | | | | 0 | | |
| | 8 | SAN JUAN ALOTENANGO | | | | 0 | | | | | | | | 0 | | | | | | 0 | | |
| | 9 | SAN LUCAS SACATEPÉQUEZ | | | | 0 | | | | | | | | 0 | | | | | | 0 | | |
| | 10 | SAN MIGUEL DUEÑAS | | | | 0 | | | | | | | | 0 | | | | | | 0 | | |
| | 11 | SANTA CATARINA BARAHONA | | | | 0 | | | | | | | | 0 | | | | | | 0 | | |
| | 12 | SANTA LUCÍA MILPAS ALTAS | | | | 0 | | | | | | | | 0 | | | | | | 0 | | |
| | 13 | SANTA MARÍA DE JESÚS | | | | 0 | | | | | | | | 0 | | | | | | 0 | | |
| | 14 | SANTIAGO SACATEPÉQUEZ | | | | 0 | | | | | | | | 0 | | | | | | 0 | | |
| | 15 | SANTO DOMINGO XENACÓJ | | | | 0 | | | | | | | | 0 | | | | | | 0 | | |
| | 16 | SUMPANGO | | | | 0 | | | | | | | | 0 | | | | | | 0 | | |



RENAP
Registro Nacional de las Personas
Lic. César David San Dardón
Director de Verificación de Identidad y Apoyo Social
Dirección de Verificación de Identidad y Apoyo Social
Sede Central RENAP Guatemala, Guatemala

Nombre de la mesa:

Personas naturales sin poderse inscribir en el Registro Central de las Personas, con situación resuelta.

DIRECCIÓN DE VERIFICACIÓN DE IDENTIDAD Y APOYO SOCIAL
SEGUIMIENTO TEMÁTICO INSTITUCIONAL 2021
MES REPORTADO: MAYO

Población beneficiada

| D | M | Departamento / municipio | Mujeres | Hombres | No definido | Total | Edad | | | | | No definido | Total | Pueblo | | | | | | |
|----|----|-----------------------------|---------|---------|-------------|-------|------|-----|------|--------------|--------------|-------------|-------|---------------------|------|-------|---------|-----------------|------------|-------|
| | | | | | | | 0-2 | 3-5 | 6-13 | 14 a 30 años | 31 a 60 años | | | 61 años en adelante | Maya | Xinca | Garfuna | Mestizo/Ladinos | No Indican | Total |
| 17 | | SAN MARCOS | 2 | 3 | 0 | 5 | 1 | 0 | 0 | 1 | 2 | 1 | 0 | 5 | 4 | 0 | 0 | 1 | 0 | 5 |
| | 1 | AYUTLA | | | | 0 | | | | | | | | 0 | | | | | | 0 |
| | 2 | CATARINA | | | | 0 | | | | | | | | 0 | | | | | | 0 |
| | 3 | COMITANCILLO | | | | 0 | | | | | | | | 0 | | | | | | 0 |
| | 4 | CONCEPCIÓN TUTUAPA | | | | 0 | | | | | | | | 0 | | | | | | 0 |
| | 5 | EL QUETZAL | | | | 0 | | | | | | | | 0 | | | | | | 0 |
| | 6 | EL TUMBADOR | | | | 0 | | | | | | | | 0 | | | | | | 0 |
| | 7 | ESQUIPULAS PALO GORDO | | | | 0 | | | | | | | | 0 | | | | | | 0 |
| | 8 | IXCHIGUÁN | | | | 0 | | | | | | | | 0 | | | | | | 0 |
| | 9 | LA BLANCA | | | | 0 | | | | | | | | 0 | | | | | | 0 |
| | 10 | LA REFORMA | | | | 0 | | | | | | | | 0 | | | | | | 0 |
| | 11 | MALACATÁN | | | | 0 | | | | | | | | 0 | | | | | | 0 |
| | 12 | NUEVO PROGRESO | | | | 0 | | | | | | | | 0 | | | | | | 0 |
| | 13 | OCOS | | | | 0 | | | | | | | | 0 | | | | | | 0 |
| | 14 | PAJAPITA | | | | 0 | | | | | | | | 0 | | | | | | 0 |
| | 15 | RÍO BLANCO | | | | 0 | | | | | | | | 0 | | | | | | 0 |
| | 16 | SAN ANTONIO SACATEPÉQUEZ | | | | 0 | | | | | | | | 0 | | | | | | 0 |
| | 17 | SAN CRISTÓBAL CUCHO | | | | 0 | | | | | | | | 0 | | | | | | 0 |
| | 18 | SAN JOSÉ EL RODEO | | | | 0 | | | | | | | | 0 | | | | | | 0 |
| | 19 | SAN JOSÉ OJETENAM | | | | 0 | | | | | | | | 0 | | | | | | 0 |
| | 20 | SAN LORENZO | | | | 0 | | | | | | | | 0 | | | | | | 0 |
| | 21 | SAN MARCOS | 2 | 3 | 0 | 5 | 1 | 0 | 0 | 1 | 2 | 1 | 0 | 5 | 4 | 0 | 0 | 1 | 0 | 5 |
| | 22 | SAN MIGUEL IXTAHUACÁN | | | | 0 | | | | | | | | 0 | | | | | | 0 |
| | 23 | SAN PABLO | | | | 0 | | | | | | | | 0 | | | | | | 0 |
| | 24 | SAN PEDRO SACATEPÉQUEZ | | | | 0 | | | | | | | | 0 | | | | | | 0 |
| | 25 | SAN RAFAEL PIE DE LA CUESTA | | | | 0 | | | | | | | | 0 | | | | | | 0 |
| | 26 | SIBINAL | | | | 0 | | | | | | | | 0 | | | | | | 0 |
| | 27 | SIPACAPA | | | | 0 | | | | | | | | 0 | | | | | | 0 |
| | 28 | TACANÁ | | | | 0 | | | | | | | | 0 | | | | | | 0 |
| | 29 | TAJUMULCO | | | | 0 | | | | | | | | 0 | | | | | | 0 |
| | 30 | TEJUTLA | | | | 0 | | | | | | | | 0 | | | | | | 0 |
| 18 | | SANTA ROSA | 0 | 0 | 0 | 0 | 0 | 0 | 0 | 0 | 0 | 0 | 0 | 0 | 0 | 0 | 0 | 0 | 0 | 0 |
| | 1 | BARBERENA | | | | 0 | | | | | | | | 0 | | | | | | 0 |
| | 2 | CASILLAS | | | | 0 | | | | | | | | 0 | | | | | | 0 |
| | 3 | CHIQUMULLA | | | | 0 | | | | | | | | 0 | | | | | | 0 |
| | 4 | CUILAPA | | | | 0 | | | | | | | | 0 | | | | | | 0 |
| | 5 | GUAZACAPÁN | | | | 0 | | | | | | | | 0 | | | | | | 0 |
| | 6 | NUEVA SANTA ROSA | | | | 0 | | | | | | | | 0 | | | | | | 0 |
| | 7 | ORATORIO | | | | 0 | | | | | | | | 0 | | | | | | 0 |
| | 8 | PUEBLO NUEVO VIÑAS | | | | 0 | | | | | | | | 0 | | | | | | 0 |
| | 9 | SAN JUAN TECUACO | | | | 0 | | | | | | | | 0 | | | | | | 0 |
| | 10 | SAN RAFAEL LAS FLORES | | | | 0 | | | | | | | | 0 | | | | | | 0 |
| | 11 | SANTA CRUZ HARANJO | | | | 0 | | | | | | | | 0 | | | | | | 0 |
| | 12 | SANTA MARÍA IXHUATÁN | | | | 0 | | | | | | | | 0 | | | | | | 0 |
| | 13 | SANTA ROSA DE LIMA | | | | 0 | | | | | | | | 0 | | | | | | 0 |
| | 14 | TAXISCO | | | | 0 | | | | | | | | 0 | | | | | | 0 |
| 19 | | SOLOLÁ | 0 | 0 | 0 | 0 | 0 | 0 | 0 | 0 | 0 | 0 | 0 | 0 | 0 | 0 | 0 | 0 | 0 | 0 |
| | 1 | CONCEPCIÓN NAHUALÁ | | | | 0 | | | | | | | | 0 | | | | | | 0 |
| | 2 | NAHUALÁ | | | | 0 | | | | | | | | 0 | | | | | | 0 |
| | 3 | PANAJACHEL | | | | 0 | | | | | | | | 0 | | | | | | 0 |
| | 4 | SAN ANDRÉS SEMETABAJ | | | | 0 | | | | | | | | 0 | | | | | | 0 |
| | 5 | SAN ANTONIO PALOPO | | | | 0 | | | | | | | | 0 | | | | | | 0 |
| | 6 | SAN JOSÉ CHACAYÁ | | | | 0 | | | | | | | | 0 | | | | | | 0 |
| | 7 | SAN JUAN LA LAGUNA | | | | 0 | | | | | | | | 0 | | | | | | 0 |
| | 8 | SAN LUCAS TOLIMÁN | | | | 0 | | | | | | | | 0 | | | | | | 0 |
| | 9 | SAN MARCOS LA LAGUNA | | | | 0 | | | | | | | | 0 | | | | | | 0 |
| | 10 | SAN PABLO LA LAGUNA | | | | 0 | | | | | | | | 0 | | | | | | 0 |
| | 11 | SAN PEDRO LA LAGUNA | | | | 0 | | | | | | | | 0 | | | | | | 0 |
| | 12 | SANTA CATARINA IXTAHUACÁN | | | | 0 | | | | | | | | 0 | | | | | | 0 |
| | 13 | SANTA CATARINA PALOPO | | | | 0 | | | | | | | | 0 | | | | | | 0 |
| | 14 | SANTA CLARA LA LAGUNA | | | | 0 | | | | | | | | 0 | | | | | | 0 |
| | 15 | SANTA CRUZ LA LAGUNA | | | | 0 | | | | | | | | 0 | | | | | | 0 |
| | 16 | SANTA LUCÍA UTAUTÁN | | | | 0 | | | | | | | | 0 | | | | | | 0 |
| | 17 | SANTA MARÍA VISITACIÓN | | | | 0 | | | | | | | | 0 | | | | | | 0 |
| | 18 | SANTIAGO ATITLÁN | | | | 0 | | | | | | | | 0 | | | | | | 0 |
| | 19 | SOLOLÁ | | | | 0 | | | | | | | | 0 | | | | | | 0 |
| 20 | | SUCHITEPÉQUEZ | 0 | 0 | 0 | 0 | 0 | 0 | 0 | 0 | 0 | 0 | 0 | 0 | 0 | 0 | 0 | 0 | 0 | 0 |
| | 1 | CHICAGO | | | | 0 | | | | | | | | 0 | | | | | | 0 |
| | 2 | CUYOTENANGO | | | | 0 | | | | | | | | 0 | | | | | | 0 |
| | 3 | MAZATENANGO | | | | 0 | | | | | | | | 0 | | | | | | 0 |
| | 4 | PATULUL | | | | 0 | | | | | | | | 0 | | | | | | 0 |
| | 5 | PUEBLO NUEVO | | | | 0 | | | | | | | | 0 | | | | | | 0 |
| | 6 | RÍO BRAVO | | | | 0 | | | | | | | | 0 | | | | | | 0 |
| | 7 | SAMAYAC | | | | 0 | | | | | | | | 0 | | | | | | 0 |
| | 8 | SAN ANTONIO SUCHITEPEQUEZ | | | | 0 | | | | | | | | 0 | | | | | | 0 |
| | 9 | SAN BERNARDINO | | | | 0 | | | | | | | | 0 | | | | | | 0 |
| | 10 | SAN FRANCISCO ZAPOTILÁN | | | | 0 | | | | | | | | 0 | | | | | | 0 |
| | 11 | SAN GABRIEL | | | | 0 | | | | | | | | 0 | | | | | | 0 |
| | 12 | SAN JOSÉ EL IDOLO | | | | 0 | | | | | | | | 0 | | | | | | 0 |
| | 13 | SAN JOSÉ LA MÁQUINA | | | | 0 | | | | | | | | 0 | | | | | | 0 |
| | 14 | SAN JUAN BAUTISTA | | | | 0 | | | | | | | | 0 | | | | | | 0 |
| | 15 | SAN LORENZO | | | | 0 | | | | | | | | 0 | | | | | | 0 |
| | 16 | SAN MIGUEL PANÁN | | | | 0 | | | | | | | | 0 | | | | | | 0 |
| | 17 | SAN PABLO JOCOPILAS | | | | 0 | | | | | | | | 0 | | | | | | 0 |
| | 18 | SANTA BÁRBARA | | | | 0 | | | | | | | | 0 | | | | | | 0 |
| | 19 | SANTO DOMINGO SUCHITEPÉQUEZ | | | | 0 | | | | | | | | 0 | | | | | | 0 |
| | 20 | SANTO TOMÁS LA UNIÓN | | | | 0 | | | | | | | | 0 | | | | | | 0 |
| | 21 | ZUNILITO | | | | 0 | | | | | | | | 0 | | | | | | 0 |

Nombre de la meta:

Personas naturales sin poderse inscribir en el Registro Central de las Personas, con situación resuelta.

**DIRECCIÓN DE VERIFICACIÓN DE IDENTIDAD Y APOYO SOCIAL
SEGUIMIENTO TEMÁTICO INSTITUCIONAL 2021
MES REPORTADO: MAYO**

| D | M | Departamento / municipio | Sexo | | | | Población beneficiada | | | | | | | Pueblo | | | | | | |
|----|----|--------------------------|---------|---------|-------------|-------|-----------------------|-------|--------|--------------------------|-------------------------|-------------------------------------|-------------|--------|------|-------|----------|------------------|------------|-------|
| | | | Mujeres | Hombres | No definido | Total | Niñez | | | Juventud 14 a 30 años | Adultos 31 a 60 años | Tercera Edad 61 años en adelante | No definido | Total | Maya | Xinca | Garífuna | Mestizos/Ladinos | No Indican | Total |
| | | | | | | | 0 - 2 | 3 - 5 | 6 - 13 | | | | | | | | | | | |
| 21 | | TOTONICAPÁN | 0 | 0 | 0 | 0 | 0 | 0 | 0 | 0 | 0 | 0 | 0 | 0 | 0 | 0 | 0 | 0 | 0 | 0 |
| | 1 | MOMOSTENANGO | | | | 0 | | | | | | | | | | | | | | 0 |
| | 2 | SAN ANDRÉS XECUL | | | | 0 | | | | | | | | | | | | | | 0 |
| | 3 | SAN BARTOLO | | | | 0 | | | | | | | | | | | | | | 0 |
| | 4 | SAN CRISTÓBAL TONICAPÁN | | | | 0 | | | | | | | | | | | | | | 0 |
| | 5 | SAN FRANCISCO EL ALTO | | | | 0 | | | | | | | | | | | | | | 0 |
| | 6 | SANTA LUCÍA LA REFORMA | | | | 0 | | | | | | | | | | | | | | 0 |
| | 7 | SANTA MARÍA CHIQUIMULA | | | | 0 | | | | | | | | | | | | | | 0 |
| | 8 | TOTONICAPÁN | | | | 0 | | | | | | | | | | | | | | 0 |
| 22 | | ZACAPA | 0 | 0 | 0 | 0 | 0 | 0 | 0 | 0 | 0 | 0 | 0 | 0 | 0 | 0 | 0 | 0 | 0 | 0 |
| | 1 | CABAÑAS | | | | 0 | | | | | | | | | | | | | | 0 |
| | 2 | ESTANZUELA | | | | 0 | | | | | | | | | | | | | | 0 |
| | 3 | GUALÁN | | | | 0 | | | | | | | | | | | | | | 0 |
| | 4 | HUITÉ | | | | 0 | | | | | | | | | | | | | | 0 |
| | 5 | LA UNIÓN | | | | 0 | | | | | | | | | | | | | | 0 |
| | 6 | RÍO HONDO | | | | 0 | | | | | | | | | | | | | | 0 |
| | 7 | SAN DIEGO | | | | 0 | | | | | | | | | | | | | | 0 |
| | 8 | SAN JORGE | | | | 0 | | | | | | | | | | | | | | 0 |
| | 9 | TECULUTÁN | | | | 0 | | | | | | | | | | | | | | 0 |
| | 10 | USUMATLÁN | | | | 0 | | | | | | | | | | | | | | 0 |
| | 11 | ZACAPA | | | | 0 | | | | | | | | | | | | | | 0 |



RENAP
Registro Nacional de las Personas
Lic. César David Son Dardón
Director de Verificación de Identidad y Apoyo Social
Dirección de Verificación de Identidad y Apoyo Social
Sede Central RENAP Guatemala, Guatemala

Firma y sello de la máxima autoridad de la dependencia

Nombre de la meta:

Verificación de la identidad de personas naturales que no pueden obtener su DPI, con situación resuelta

DIRECCIÓN DE VERIFICACIÓN DE IDENTIDAD Y APOYO SOCIAL
SEGUIMIENTO TEMÁTICO INSTITUCIONAL 2021
MES REPORTADO: MAYO

| D | M | Departamento / municipio | Sexo | | Población beneficiada | | | | | | | | | | Etnia | | | | | | | |
|----|----|-----------------------------|---------|---------|-----------------------|-------|-------|-------|--------|--------------|--------------|---------|---|----------------------------------|-------------|-------|------|-------|----------|------------------|------------|-------|
| | | | Mujeres | Hombres | No definido | Total | Niñez | | | Juventud | | Adultos | | Tercera Edad 61 años en adelante | No definido | Total | Maya | Xinca | Garífuna | Mestizos/Ladinos | No Indican | Total |
| | | | | | | | 0 - 2 | 3 - 5 | 6 - 13 | 14 a 30 años | 31 a 60 años | | | | | | | | | | | |
| 13 | | QUETZALTENANGO | 8 | 1 | 0 | 9 | 0 | 0 | 0 | 1 | 7 | 1 | 0 | 9 | 3 | 0 | 0 | 5 | 1 | 9 | | |
| | 1 | ALMOLONGA | 2 | 0 | 0 | 2 | 0 | 0 | 0 | 0 | 2 | 0 | 0 | 2 | 2 | 0 | 0 | 0 | 0 | 2 | | |
| | 2 | CABRICÁN | 0 | 0 | 0 | 0 | 0 | 0 | 0 | 0 | 0 | 0 | 0 | 0 | 0 | 0 | 0 | 0 | 0 | 0 | | |
| | 3 | CAJOLÁ | 0 | 0 | 0 | 0 | 0 | 0 | 0 | 0 | 0 | 0 | 0 | 0 | 0 | 0 | 0 | 0 | 0 | 0 | | |
| | 4 | CANTEL | 0 | 0 | 0 | 0 | 0 | 0 | 0 | 0 | 0 | 0 | 0 | 0 | 0 | 0 | 0 | 0 | 0 | 0 | | |
| | 5 | COATEPEQUE | 0 | 0 | 0 | 0 | 0 | 0 | 0 | 0 | 0 | 0 | 0 | 0 | 0 | 0 | 0 | 0 | 0 | 0 | | |
| | 6 | COLOMBA | 0 | 0 | 0 | 0 | 0 | 0 | 0 | 0 | 0 | 0 | 0 | 0 | 0 | 0 | 0 | 0 | 0 | 0 | | |
| | 7 | CONCEPCIÓN CHIGUIRICHAPA | 0 | 0 | 0 | 0 | 0 | 0 | 0 | 0 | 0 | 0 | 0 | 0 | 0 | 0 | 0 | 0 | 0 | 0 | | |
| | 8 | EL PALMAR | 0 | 0 | 0 | 0 | 0 | 0 | 0 | 0 | 0 | 0 | 0 | 0 | 0 | 0 | 0 | 0 | 0 | 0 | | |
| | 9 | FLORES COSTA CUCA | 0 | 0 | 0 | 0 | 0 | 0 | 0 | 0 | 0 | 0 | 0 | 0 | 0 | 0 | 0 | 0 | 0 | 0 | | |
| | 10 | GÉNOVA | 0 | 1 | 0 | 1 | 0 | 0 | 0 | 0 | 1 | 0 | 0 | 1 | 0 | 0 | 0 | 1 | 0 | 1 | | |
| | 11 | HUITÁN | 0 | 0 | 0 | 0 | 0 | 0 | 0 | 0 | 0 | 0 | 0 | 0 | 0 | 0 | 0 | 0 | 0 | 0 | | |
| | 12 | LA ESPERANZA | 0 | 0 | 0 | 0 | 0 | 0 | 0 | 0 | 0 | 0 | 0 | 0 | 0 | 0 | 0 | 0 | 0 | 0 | | |
| | 13 | QUINTEPEQUE | 1 | 0 | 0 | 1 | 0 | 0 | 0 | 0 | 1 | 0 | 0 | 1 | 1 | 0 | 0 | 0 | 0 | 1 | | |
| | 14 | OSTUNCALCO | 0 | 0 | 0 | 0 | 0 | 0 | 0 | 0 | 0 | 0 | 0 | 0 | 1 | 0 | 0 | 0 | 0 | 0 | | |
| | 15 | PALESTINA DE LOS ALTOS | 0 | 0 | 0 | 0 | 0 | 0 | 0 | 0 | 0 | 0 | 0 | 0 | 0 | 0 | 0 | 0 | 0 | 0 | | |
| | 16 | QUETZALTENANGO | 5 | 0 | 0 | 5 | 0 | 0 | 0 | 1 | 4 | 0 | 0 | 5 | 0 | 0 | 0 | 4 | 1 | 5 | | |
| | 17 | SAICAJÁ | 0 | 0 | 0 | 0 | 0 | 0 | 0 | 0 | 0 | 0 | 0 | 0 | 0 | 0 | 0 | 0 | 0 | 0 | | |
| | 18 | SAN CARLOS SIJA | 0 | 0 | 0 | 0 | 0 | 0 | 0 | 0 | 0 | 0 | 0 | 0 | 0 | 0 | 0 | 0 | 0 | 0 | | |
| | 19 | SAN FRANCISCO LA UNIÓN | 0 | 0 | 0 | 0 | 0 | 0 | 0 | 0 | 0 | 0 | 0 | 0 | 0 | 0 | 0 | 0 | 0 | 0 | | |
| | 20 | SAN MARTÍN SACATEPÉQUEZ | 0 | 0 | 0 | 0 | 0 | 0 | 0 | 0 | 0 | 0 | 0 | 0 | 0 | 0 | 0 | 0 | 0 | 0 | | |
| | 21 | SAN MATEO | 0 | 0 | 0 | 0 | 0 | 0 | 0 | 0 | 0 | 0 | 0 | 0 | 0 | 0 | 0 | 0 | 0 | 0 | | |
| | 22 | SAN MIGUEL SIGÜILÁ | 0 | 0 | 0 | 0 | 0 | 0 | 0 | 0 | 0 | 0 | 0 | 0 | 0 | 0 | 0 | 0 | 0 | 0 | | |
| | 23 | SIBILLA | 0 | 0 | 0 | 0 | 0 | 0 | 0 | 0 | 0 | 0 | 0 | 0 | 0 | 0 | 0 | 0 | 0 | 0 | | |
| | 24 | ZUNIL | 0 | 0 | 0 | 0 | 0 | 0 | 0 | 0 | 0 | 0 | 0 | 0 | 0 | 0 | 0 | 0 | 0 | 0 | | |
| 14 | | QUICHÉ | 6 | 6 | 0 | 12 | 0 | 0 | 0 | 8 | 1 | 3 | 0 | 12 | 5 | 0 | 0 | 0 | 7 | 12 | | |
| | 1 | CANILLA | 0 | 0 | 0 | 0 | 0 | 0 | 0 | 0 | 0 | 0 | 0 | 0 | 0 | 0 | 0 | 0 | 0 | 0 | | |
| | 2 | CHAJUL | 1 | 0 | 0 | 1 | 0 | 0 | 0 | 0 | 0 | 1 | 0 | 1 | 1 | 0 | 0 | 0 | 0 | 1 | | |
| | 3 | CHICAMÁN | 0 | 0 | 0 | 0 | 0 | 0 | 0 | 0 | 0 | 0 | 0 | 0 | 0 | 0 | 0 | 0 | 0 | 0 | | |
| | 4 | CHICHÉ | 0 | 0 | 0 | 0 | 0 | 0 | 0 | 0 | 0 | 0 | 0 | 0 | 0 | 0 | 0 | 0 | 0 | 0 | | |
| | 5 | CHICHICASTENANGO | 0 | 0 | 0 | 0 | 0 | 0 | 0 | 0 | 0 | 0 | 0 | 0 | 0 | 0 | 0 | 0 | 0 | 0 | | |
| | 6 | CHINIQUE | 0 | 0 | 0 | 0 | 0 | 0 | 0 | 0 | 0 | 0 | 0 | 0 | 0 | 0 | 0 | 0 | 0 | 0 | | |
| | 7 | CUNÉN | 0 | 0 | 0 | 0 | 0 | 0 | 0 | 0 | 0 | 0 | 0 | 0 | 0 | 0 | 0 | 0 | 0 | 0 | | |
| | 8 | IXCÁN | 0 | 0 | 0 | 0 | 0 | 0 | 0 | 0 | 0 | 0 | 0 | 0 | 0 | 0 | 0 | 0 | 0 | 0 | | |
| | 9 | JOYABAJ | 0 | 0 | 0 | 0 | 0 | 0 | 0 | 0 | 0 | 0 | 0 | 0 | 0 | 0 | 0 | 0 | 0 | 0 | | |
| | 10 | NEBAJ | 1 | 2 | 0 | 3 | 0 | 0 | 0 | 2 | 0 | 1 | 0 | 3 | 0 | 0 | 0 | 0 | 3 | 3 | | |
| | 11 | PACHALUM | 0 | 0 | 0 | 0 | 0 | 0 | 0 | 0 | 0 | 0 | 0 | 0 | 0 | 0 | 0 | 0 | 0 | 0 | | |
| | 12 | PATZITE | 0 | 0 | 0 | 0 | 0 | 0 | 0 | 0 | 0 | 0 | 0 | 0 | 0 | 0 | 0 | 0 | 0 | 0 | | |
| | 13 | SACAPULAS | 0 | 0 | 0 | 0 | 0 | 0 | 0 | 0 | 0 | 0 | 0 | 0 | 0 | 0 | 0 | 0 | 0 | 0 | | |
| | 14 | SAN ANDRÉS SAJCABAJÁ | 1 | 0 | 0 | 1 | 0 | 0 | 0 | 0 | 1 | 0 | 0 | 1 | 0 | 0 | 0 | 0 | 1 | 1 | | |
| | 15 | SAN ANTONIO ILIOTENANGO | 0 | 0 | 0 | 0 | 0 | 0 | 0 | 0 | 0 | 0 | 0 | 0 | 0 | 0 | 0 | 0 | 0 | 0 | | |
| | 16 | SAN BARTOLOMÉ JOCOTENANGO | 0 | 0 | 0 | 0 | 0 | 0 | 0 | 0 | 0 | 0 | 0 | 0 | 0 | 0 | 0 | 0 | 0 | 0 | | |
| | 17 | SAN JUAN COTZAL | 0 | 2 | 0 | 2 | 0 | 0 | 0 | 2 | 0 | 0 | 0 | 2 | 0 | 0 | 0 | 0 | 2 | 2 | | |
| | 18 | SAN PEDRO JOCOPILAS | 0 | 0 | 0 | 0 | 0 | 0 | 0 | 0 | 0 | 0 | 0 | 0 | 0 | 0 | 0 | 0 | 0 | 0 | | |
| | 19 | SANTA CRUZ DEL QUICHÉ | 0 | 2 | 0 | 2 | 0 | 0 | 0 | 2 | 0 | 0 | 0 | 2 | 2 | 0 | 0 | 0 | 0 | 2 | | |
| | 20 | USPANTÁN | 2 | 0 | 0 | 2 | 0 | 0 | 0 | 2 | 0 | 0 | 0 | 2 | 2 | 0 | 0 | 0 | 0 | 2 | | |
| | 21 | ZACUALPA | 1 | 0 | 0 | 1 | 0 | 0 | 0 | 0 | 1 | 0 | 0 | 1 | 0 | 0 | 0 | 0 | 1 | 1 | | |
| 15 | | RETALHULEU | 0 | 0 | 0 | 0 | 0 | 0 | 0 | 0 | 0 | 0 | 0 | 0 | 0 | 0 | 0 | 0 | 0 | 0 | | |
| | 1 | CHAMPERICO | 0 | 0 | 0 | 0 | 0 | 0 | 0 | 0 | 0 | 0 | 0 | 0 | 0 | 0 | 0 | 0 | 0 | 0 | | |
| | 2 | EL ASINTAL | 0 | 0 | 0 | 0 | 0 | 0 | 0 | 0 | 0 | 0 | 0 | 0 | 0 | 0 | 0 | 0 | 0 | 0 | | |
| | 3 | NUEVO SAN CARLOS | 0 | 0 | 0 | 0 | 0 | 0 | 0 | 0 | 0 | 0 | 0 | 0 | 0 | 0 | 0 | 0 | 0 | 0 | | |
| | 4 | RETALHULEU | 0 | 0 | 0 | 0 | 0 | 0 | 0 | 0 | 0 | 0 | 0 | 0 | 0 | 0 | 0 | 0 | 0 | 0 | | |
| | 5 | SAN ANDRÉS VILLA SECA | 0 | 0 | 0 | 0 | 0 | 0 | 0 | 0 | 0 | 0 | 0 | 0 | 0 | 0 | 0 | 0 | 0 | 0 | | |
| | 6 | SAN FELIPE RETALHULEU | 0 | 0 | 0 | 0 | 0 | 0 | 0 | 0 | 0 | 0 | 0 | 0 | 0 | 0 | 0 | 0 | 0 | 0 | | |
| | 7 | SAN MARTÍN ZAPOTITLÁN | 0 | 0 | 0 | 0 | 0 | 0 | 0 | 0 | 0 | 0 | 0 | 0 | 0 | 0 | 0 | 0 | 0 | 0 | | |
| | 8 | SAN SEBASTIÁN | 0 | 0 | 0 | 0 | 0 | 0 | 0 | 0 | 0 | 0 | 0 | 0 | 0 | 0 | 0 | 0 | 0 | 0 | | |
| | 9 | SANTA CRUZ MULULÁ | 0 | 0 | 0 | 0 | 0 | 0 | 0 | 0 | 0 | 0 | 0 | 0 | 0 | 0 | 0 | 0 | 0 | 0 | | |
| 16 | | SACATEPÉQUEZ | 1 | 1 | 0 | 2 | 0 | 0 | 0 | 0 | 2 | 0 | 0 | 2 | 0 | 0 | 0 | 2 | 0 | 2 | | |
| | 1 | ANTIGUA GUATEMALA | 0 | 1 | 0 | 1 | 0 | 0 | 0 | 0 | 1 | 0 | 0 | 1 | 0 | 0 | 0 | 1 | 0 | 1 | | |
| | 2 | CIUDAD VIEJA | 0 | 0 | 0 | 0 | 0 | 0 | 0 | 0 | 0 | 0 | 0 | 0 | 0 | 0 | 0 | 0 | 0 | 0 | | |
| | 3 | JOCOTENANGO | 1 | 0 | 0 | 1 | 0 | 0 | 0 | 0 | 1 | 0 | 0 | 1 | 0 | 0 | 0 | 1 | 0 | 1 | | |
| | 4 | MAGDALENA MILPAS ALTAS | 0 | 0 | 0 | 0 | 0 | 0 | 0 | 0 | 0 | 0 | 0 | 0 | 0 | 0 | 0 | 0 | 0 | 0 | | |
| | 5 | PASTORES | 0 | 0 | 0 | 0 | 0 | 0 | 0 | 0 | 0 | 0 | 0 | 0 | 0 | 0 | 0 | 0 | 0 | 0 | | |
| | 6 | SAN ANTONIO AGUAS CALIENTES | 0 | 0 | 0 | 0 | 0 | 0 | 0 | 0 | 0 | 0 | 0 | 0 | 0 | 0 | 0 | 0 | 0 | 0 | | |
| | 7 | SAN BARTOLOMÉ MILPAS ALTAS | 0 | 0 | 0 | 0 | 0 | 0 | 0 | 0 | 0 | 0 | 0 | 0 | 0 | 0 | 0 | 0 | 0 | 0 | | |
| | 8 | SAN JUAN ALOTENANGO | 0 | 0 | 0 | 0 | 0 | 0 | 0 | 0 | 0 | 0 | 0 | 0 | 0 | 0 | 0 | 0 | 0 | 0 | | |
| | 9 | SAN LUCAS SACATEPÉQUEZ | 0 | 0 | 0 | 0 | 0 | 0 | 0 | 0 | 0 | 0 | 0 | 0 | 0 | 0 | 0 | 0 | 0 | 0 | | |
| | 10 | SAN MIGUEL DUEÑAS | 0 | 0 | 0 | 0 | 0 | 0 | 0 | 0 | 0 | 0 | 0 | 0 | 0 | 0 | 0 | 0 | 0 | 0 | | |
| | 11 | SANTA CATARINA BARAHONA | 0 | 0 | 0 | 0 | 0 | 0 | 0 | 0 | 0 | 0 | 0 | 0 | 0 | 0 | 0 | 0 | 0 | 0 | | |
| | 12 | SANTA LUCÍA MILPAS ALTAS | 0 | 0 | 0 | 0 | 0 | 0 | 0 | 0 | 0 | 0 | 0 | 0 | 0 | 0 | 0 | 0 | 0 | 0 | | |
| | 13 | SANTA MARÍA DE JESÚS | 0 | 0 | 0 | 0 | 0 | 0 | 0 | 0 | 0 | 0 | 0 | 0 | 0 | 0 | 0 | 0 | 0 | 0 | | |
| | 14 | SANTIAGO SACATEPÉQUEZ | 0 | 0 | 0 | 0 | 0 | 0 | 0 | 0 | 0 | 0 | 0 | 0 | 0 | 0 | 0 | 0 | 0 | 0 | | |
| | 15 | SANTO DOMINGO XENACÓJ | 0 | 0 | 0 | 0 | 0 | 0 | 0 | 0 | 0 | 0 | 0 | 0 | 0 | 0 | 0 | 0 | 0 | 0 | | |
| | 16 | SUMPANGO | 0 | 0 | 0 | 0 | 0 | 0 | 0 | 0 | 0 | 0 | 0 | 0 | 0 | 0 | 0 | 0 | 0 | 0 | | |



RENAP
Registro Nacional de las Personas
Lic. César David Sol Dardón

Nombre de la mesa:

Verificación de la identidad de personas naturales que no puedan obtener su DPI, con situación resuelta

DIRECCIÓN DE VERIFICACIÓN DE IDENTIDAD Y APOYO SOCIAL
SEGUIMIENTO TEMÁTICO INSTITUCIONAL 2021
MES REPORTADO: MAYO

| | | Población beneficiada | | | | | | | | | | | | | | | | | | |
|----|----|-----------------------------|---------|---------|-------------|-------|-------|-------|--------|--------------------------|-------------------------|-------------------------------------|-------------|-------|------|-------|----------|-----------------|------------|-------|
| D | M | Departamento / municipio | Mujeres | Hombres | No definido | Total | Niñez | | | Juventud 14 a 30 años | Adultos 31 a 40 años | Tercera Edad 61 años en adelante | No definido | Total | Maya | Xinca | Garífuna | Mestizo/Ladinos | No Indican | Total |
| | | | | | | | 0 - 2 | 3 - 5 | 6 - 13 | | | | | | | | | | | |
| 17 | | SAN MARCOS | 7 | 2 | 0 | 3 | 0 | 0 | 0 | 0 | 0 | 0 | 3 | 1 | 0 | 0 | 1 | 1 | 3 | |
| | 1 | AYÚLA | 0 | 0 | 0 | 0 | 0 | 0 | 0 | 0 | 0 | 0 | 0 | 0 | 0 | 0 | 0 | 0 | 0 | |
| | 2 | CATARINA | 0 | 1 | 0 | 1 | 0 | 0 | 0 | 0 | 1 | 0 | 1 | 1 | 0 | 0 | 0 | 0 | 1 | |
| | 3 | COMITANCILLO | 0 | 0 | 0 | 0 | 0 | 0 | 0 | 0 | 0 | 0 | 0 | 0 | 0 | 0 | 0 | 0 | 0 | |
| | 4 | CONCEPCIÓN TUTUAPA | 0 | 0 | 0 | 0 | 0 | 0 | 0 | 0 | 0 | 0 | 0 | 0 | 0 | 0 | 0 | 0 | 0 | |
| | 5 | EL QUETZAL | 0 | 0 | 0 | 0 | 0 | 0 | 0 | 0 | 0 | 0 | 0 | 0 | 0 | 0 | 0 | 0 | 0 | |
| | 6 | EL TUMBADOR | 0 | 0 | 0 | 0 | 0 | 0 | 0 | 0 | 0 | 0 | 0 | 0 | 0 | 0 | 0 | 0 | 0 | |
| | 7 | ESQUIPULAS PALO GORDO | 0 | 0 | 0 | 0 | 0 | 0 | 0 | 0 | 0 | 0 | 0 | 0 | 0 | 0 | 0 | 0 | 0 | |
| | 8 | IXCHIGUÁN | 0 | 0 | 0 | 0 | 0 | 0 | 0 | 0 | 0 | 0 | 0 | 0 | 0 | 0 | 0 | 0 | 0 | |
| | 9 | LA BLANCA | 0 | 0 | 0 | 0 | 0 | 0 | 0 | 0 | 0 | 0 | 0 | 0 | 0 | 0 | 0 | 0 | 0 | |
| | 10 | LA REFORMA | 0 | 0 | 0 | 0 | 0 | 0 | 0 | 0 | 0 | 0 | 0 | 0 | 0 | 0 | 0 | 0 | 0 | |
| | 11 | MALACATÁN | 0 | 0 | 0 | 0 | 0 | 0 | 0 | 0 | 0 | 0 | 0 | 0 | 0 | 0 | 0 | 0 | 0 | |
| | 12 | NUEVO PROGRESO | 0 | 0 | 0 | 0 | 0 | 0 | 0 | 0 | 0 | 0 | 0 | 0 | 0 | 0 | 0 | 0 | 0 | |
| | 13 | OCOS | 0 | 0 | 0 | 0 | 0 | 0 | 0 | 0 | 0 | 0 | 0 | 0 | 0 | 0 | 0 | 0 | 0 | |
| | 14 | PAJAPITA | 0 | 0 | 0 | 0 | 0 | 0 | 0 | 0 | 0 | 0 | 0 | 0 | 0 | 0 | 0 | 0 | 0 | |
| | 15 | RÍO BLANCO | 0 | 0 | 0 | 0 | 0 | 0 | 0 | 0 | 0 | 0 | 0 | 0 | 0 | 0 | 0 | 0 | 0 | |
| | 16 | SAN ANTONIO SACATEPÉQUEZ | 0 | 0 | 0 | 0 | 0 | 0 | 0 | 0 | 0 | 0 | 0 | 0 | 0 | 0 | 0 | 0 | 0 | |
| | 17 | SAN CRISTÓBAL CUCHO | 0 | 0 | 0 | 0 | 0 | 0 | 0 | 0 | 0 | 0 | 0 | 0 | 0 | 0 | 0 | 0 | 0 | |
| | 18 | SAN JOSÉ EL RODEO | 0 | 0 | 0 | 0 | 0 | 0 | 0 | 0 | 0 | 0 | 0 | 0 | 0 | 0 | 0 | 0 | 0 | |
| | 19 | SAN JOSÉ CUJENAM | 0 | 0 | 0 | 0 | 0 | 0 | 0 | 0 | 0 | 0 | 0 | 0 | 0 | 0 | 0 | 0 | 0 | |
| | 20 | SAN LORENZO | 0 | 0 | 0 | 0 | 0 | 0 | 0 | 0 | 0 | 0 | 0 | 0 | 0 | 0 | 0 | 0 | 0 | |
| | 21 | SAN MARCOS | 0 | 0 | 0 | 0 | 0 | 0 | 0 | 0 | 0 | 0 | 0 | 0 | 0 | 0 | 0 | 0 | 0 | |
| | 22 | SAN MIGUEL IXTAMHUACÁN | 0 | 0 | 0 | 0 | 0 | 0 | 0 | 0 | 0 | 0 | 0 | 0 | 0 | 0 | 0 | 0 | 0 | |
| | 23 | SAN PABLO | 1 | 0 | 0 | 1 | 0 | 0 | 0 | 0 | 1 | 0 | 1 | 0 | 0 | 0 | 1 | 0 | 1 | |
| | 24 | SAN PEDRO SACATEPÉQUEZ | 0 | 0 | 0 | 0 | 0 | 0 | 0 | 0 | 0 | 0 | 0 | 0 | 0 | 0 | 0 | 0 | 0 | |
| | 25 | SAN RAFAEL PIE DE LA CUESTA | 0 | 0 | 0 | 0 | 0 | 0 | 0 | 0 | 0 | 0 | 0 | 0 | 0 | 0 | 0 | 0 | 0 | |
| | 26 | SIBINAL | 0 | 1 | 0 | 1 | 0 | 0 | 0 | 0 | 1 | 0 | 1 | 0 | 0 | 0 | 0 | 1 | 1 | |
| | 27 | SIPACAPA | 0 | 0 | 0 | 0 | 0 | 0 | 0 | 0 | 0 | 0 | 0 | 0 | 0 | 0 | 0 | 0 | 0 | |
| | 28 | TACANÁ | 0 | 0 | 0 | 0 | 0 | 0 | 0 | 0 | 0 | 0 | 0 | 0 | 0 | 0 | 0 | 0 | 0 | |
| | 29 | TAJUMULCO | 0 | 0 | 0 | 0 | 0 | 0 | 0 | 0 | 0 | 0 | 0 | 0 | 0 | 0 | 0 | 0 | 0 | |
| | 30 | TEJULA | 0 | 0 | 0 | 0 | 0 | 0 | 0 | 0 | 0 | 0 | 0 | 0 | 0 | 0 | 0 | 0 | 0 | |
| 18 | | SANTA ROSA | 0 | 0 | 0 | 0 | 0 | 0 | 0 | 0 | 0 | 0 | 0 | 0 | 0 | 0 | 0 | 0 | 0 | |
| | 1 | BARBERENA | 0 | 0 | 0 | 0 | 0 | 0 | 0 | 0 | 0 | 0 | 0 | 0 | 0 | 0 | 0 | 0 | 0 | |
| | 2 | CASILLAS | 0 | 0 | 0 | 0 | 0 | 0 | 0 | 0 | 0 | 0 | 0 | 0 | 0 | 0 | 0 | 0 | 0 | |
| | 3 | CHIQUMULULA | 0 | 0 | 0 | 0 | 0 | 0 | 0 | 0 | 0 | 0 | 0 | 0 | 0 | 0 | 0 | 0 | 0 | |
| | 4 | CUILAPA | 0 | 0 | 0 | 0 | 0 | 0 | 0 | 0 | 0 | 0 | 0 | 0 | 0 | 0 | 0 | 0 | 0 | |
| | 5 | GUZACAPÁN | 0 | 0 | 0 | 0 | 0 | 0 | 0 | 0 | 0 | 0 | 0 | 0 | 0 | 0 | 0 | 0 | 0 | |
| | 6 | NUEVA SANTA ROSA | 0 | 0 | 0 | 0 | 0 | 0 | 0 | 0 | 0 | 0 | 0 | 0 | 0 | 0 | 0 | 0 | 0 | |
| | 7 | ORATORIO | 0 | 0 | 0 | 0 | 0 | 0 | 0 | 0 | 0 | 0 | 0 | 0 | 0 | 0 | 0 | 0 | 0 | |
| | 8 | PUEBLO NUEVO VIÑAS | 0 | 0 | 0 | 0 | 0 | 0 | 0 | 0 | 0 | 0 | 0 | 0 | 0 | 0 | 0 | 0 | 0 | |
| | 9 | SAN JUAN TECUACO | 0 | 0 | 0 | 0 | 0 | 0 | 0 | 0 | 0 | 0 | 0 | 0 | 0 | 0 | 0 | 0 | 0 | |
| | 10 | SAN RAFAEL LAS FLORES | 0 | 0 | 0 | 0 | 0 | 0 | 0 | 0 | 0 | 0 | 0 | 0 | 0 | 0 | 0 | 0 | 0 | |
| | 11 | SANTA CRUZ NARANJO | 0 | 0 | 0 | 0 | 0 | 0 | 0 | 0 | 0 | 0 | 0 | 0 | 0 | 0 | 0 | 0 | 0 | |
| | 12 | SANTA MARÍA IXHUATÁN | 0 | 0 | 0 | 0 | 0 | 0 | 0 | 0 | 0 | 0 | 0 | 0 | 0 | 0 | 0 | 0 | 0 | |
| | 13 | SANTA ROSA DE LÍMA | 0 | 0 | 0 | 0 | 0 | 0 | 0 | 0 | 0 | 0 | 0 | 0 | 0 | 0 | 0 | 0 | 0 | |
| | 14 | TAXISCO | 0 | 0 | 0 | 0 | 0 | 0 | 0 | 0 | 0 | 0 | 0 | 0 | 0 | 0 | 0 | 0 | 0 | |
| 19 | | SOLOLÁ | 2 | 0 | 0 | 2 | 0 | 0 | 0 | 0 | 2 | 0 | 2 | 2 | 0 | 0 | 0 | 0 | 2 | |
| | 1 | CONCEPCIÓN | 1 | 0 | 0 | 1 | 0 | 0 | 0 | 0 | 1 | 0 | 1 | 1 | 0 | 0 | 0 | 0 | 1 | |
| | 2 | NAHUALÁ | 0 | 0 | 0 | 0 | 0 | 0 | 0 | 0 | 0 | 0 | 0 | 0 | 0 | 0 | 0 | 0 | 0 | |
| | 3 | PANAJACHEL | 0 | 0 | 0 | 0 | 0 | 0 | 0 | 0 | 0 | 0 | 0 | 0 | 0 | 0 | 0 | 0 | 0 | |
| | 4 | SAN ANDRÉS SEMETABAJ | 0 | 0 | 0 | 0 | 0 | 0 | 0 | 0 | 0 | 0 | 0 | 0 | 0 | 0 | 0 | 0 | 0 | |
| | 5 | SAN ANTONIO PALOPO | 0 | 0 | 0 | 0 | 0 | 0 | 0 | 0 | 0 | 0 | 0 | 0 | 0 | 0 | 0 | 0 | 0 | |
| | 6 | SAN JOSÉ CHACAYÁ | 0 | 0 | 0 | 0 | 0 | 0 | 0 | 0 | 0 | 0 | 0 | 0 | 0 | 0 | 0 | 0 | 0 | |
| | 7 | SAN JUAN LA LAGUNA | 0 | 0 | 0 | 0 | 0 | 0 | 0 | 0 | 0 | 0 | 0 | 0 | 0 | 0 | 0 | 0 | 0 | |
| | 8 | SAN LUCAS TOLIMÁN | 0 | 0 | 0 | 0 | 0 | 0 | 0 | 0 | 0 | 0 | 0 | 0 | 0 | 0 | 0 | 0 | 0 | |
| | 9 | SAN MARCOS LA LAGUNA | 1 | 0 | 0 | 1 | 0 | 0 | 0 | 0 | 1 | 0 | 1 | 1 | 0 | 0 | 0 | 0 | 1 | |
| | 10 | SAN PABLO LA LAGUNA | 0 | 0 | 0 | 0 | 0 | 0 | 0 | 0 | 0 | 0 | 0 | 0 | 0 | 0 | 0 | 0 | 0 | |
| | 11 | SAN PEDRO LA LAGUNA | 0 | 0 | 0 | 0 | 0 | 0 | 0 | 0 | 0 | 0 | 0 | 0 | 0 | 0 | 0 | 0 | 0 | |
| | 12 | SANTA CATARINA IXTAMHUACÁN | 0 | 0 | 0 | 0 | 0 | 0 | 0 | 0 | 0 | 0 | 0 | 0 | 0 | 0 | 0 | 0 | 0 | |
| | 13 | SANTA CATARINA PALOPO | 0 | 0 | 0 | 0 | 0 | 0 | 0 | 0 | 0 | 0 | 0 | 0 | 0 | 0 | 0 | 0 | 0 | |
| | 14 | SANTA CLARA LA LAGUNA | 0 | 0 | 0 | 0 | 0 | 0 | 0 | 0 | 0 | 0 | 0 | 0 | 0 | 0 | 0 | 0 | 0 | |
| | 15 | SANTA CRUZ LA LAGUNA | 0 | 0 | 0 | 0 | 0 | 0 | 0 | 0 | 0 | 0 | 0 | 0 | 0 | 0 | 0 | 0 | 0 | |
| | 16 | SANTA LUCÍA UTATLÁN | 0 | 0 | 0 | 0 | 0 | 0 | 0 | 0 | 0 | 0 | 0 | 0 | 0 | 0 | 0 | 0 | 0 | |
| | 17 | SANTA MARÍA VISITACIÓN | 0 | 0 | 0 | 0 | 0 | 0 | 0 | 0 | 0 | 0 | 0 | 0 | 0 | 0 | 0 | 0 | 0 | |
| | 18 | SANTIAGO ATITLÁN | 0 | 0 | 0 | 0 | 0 | 0 | 0 | 0 | 0 | 0 | 0 | 0 | 0 | 0 | 0 | 0 | 0 | |
| | 19 | SOLOLÁ | 0 | 0 | 0 | 0 | 0 | 0 | 0 | 0 | 0 | 0 | 0 | 0 | 0 | 0 | 0 | 0 | 0 | |
| 20 | | SUCHITEPÉQUEZ | 1 | 0 | 0 | 1 | 0 | 0 | 0 | 0 | 1 | 0 | 1 | 0 | 0 | 0 | 0 | 1 | 1 | |
| | 1 | CHICACAO | 0 | 0 | 0 | 0 | 0 | 0 | 0 | 0 | 0 | 0 | 0 | 0 | 0 | 0 | 0 | 0 | 0 | |
| | 2 | CUYOTENANGO | 0 | 0 | 0 | 0 | 0 | 0 | 0 | 0 | 0 | 0 | 0 | 0 | 0 | 0 | 0 | 0 | 0 | |
| | 3 | MAZATENANGO | 0 | 0 | 0 | 0 | 0 | 0 | 0 | 0 | 0 | 0 | 0 | 0 | 0 | 0 | 0 | 0 | 0 | |
| | 4 | PATULUL | 0 | 0 | 0 | 0 | 0 | 0 | 0 | 0 | 0 | 0 | 0 | 0 | 0 | 0 | 0 | 0 | 0 | |
| | 5 | PUEBLO NUEVO | 0 | 0 | 0 | 0 | 0 | 0 | 0 | 0 | 0 | 0 | 0 | 0 | 0 | 0 | 0 | 0 | 0 | |
| | 6 | RÍO BRAVO | 0 | 0 | 0 | 0 | 0 | 0 | 0 | 0 | 0 | 0 | 0 | 0 | 0 | 0 | 0 | 0 | 0 | |
| | 7 | SAMAYAC | 0 | 0 | 0 | 0 | 0 | 0 | 0 | 0 | 0 | 0 | 0 | 0 | 0 | 0 | 0 | 0 | 0 | |
| | 8 | SAN ANTONIO SUCHITEPÉQUEZ | 0 | 0 | 0 | 0 | 0 | 0 | 0 | 0 | 0 | 0 | 0 | 0 | 0 | 0 | 0 | 0 | 0 | |
| | 9 | SAN BERNARDINO | 0 | 0 | 0 | 0 | 0 | 0 | 0 | 0 | 0 | 0 | 0 | 0 | 0 | 0 | 0 | 0 | 0 | |
| | 10 | SAN FRANCISCO ZAPOTILÁN | 0 | 0 | 0 | 0 | 0 | 0 | 0 | 0 | 0 | 0 | 0 | 0 | 0 | 0 | 0 | 0 | 0 | |
| | 11 | SAN GABRIEL | 0 | 0 | 0 | 0 | 0 | 0 | 0 | 0 | 0 | 0 | 0 | 0 | 0 | 0 | 0 | 0 | 0 | |
| | 12 | SAN JOSÉ EL ÍDOLO | 0 | 0 | 0 | 0 | 0 | | | | | | | | | | | | | |

Nombre de la meta:

Verificación de la identidad de personas naturales que no pueden obtener su DPI, con situación resuelta

DIRECCIÓN DE VERIFICACIÓN DE IDENTIDAD Y APOYO SOCIAL
SEGUIMIENTO TEMÁTICO INSTITUCIONAL 2021
MES REPORTADO: MAYO

| D | M | Departamento / municipio | Sexo | | | | Población beneficiada | | | | | | | Pueblo | | | | | | |
|----|----|---------------------------|---------|---------|-------------|-------|-----------------------|-------|--------|--------------------------|-------------------------|-------------------------------------|-------------|--------|------|-------|----------|------------------|------------|-------|
| | | | Mujeres | Hombres | No definido | Total | Niñez | | | Juventud 14 a 30 años | Adultos 31 a 60 años | Tercera Edad 61 años en adelante | No definido | Total | Maya | Xinca | Garífuna | Mestizos/Ladinos | No Indican | Total |
| | | | | | | | 0 - 2 | 3 - 5 | 6 - 13 | | | | | | | | | | | |
| 21 | | TOTONICAPÁN | 2 | 0 | 0 | 2 | 0 | 0 | 0 | 0 | 1 | 1 | 0 | 2 | 2 | 0 | 0 | 0 | 0 | 2 |
| | 1 | MOMOSTENANGO | | | | 0 | | | | | | | 0 | | | | | | | 0 |
| | 2 | SAN ANDRÉS XECUL | | | | 0 | | | | | | | 0 | | | | | | | 0 |
| | 3 | SAN BARTOLO | | | | 0 | | | | | | | 0 | | | | | | | 0 |
| | 4 | SAN CRISTÓBAL TOTONICAPÁN | | | | 0 | | | | | | | 0 | | | | | | | 0 |
| | 5 | SAN FRANCISCO EL ALTO | | | | 0 | | | | | | | 0 | | | | | | | 0 |
| | 6 | SANTA LUCÍA LA REFORMA | | | | 0 | | | | | | | 0 | | | | | | | 0 |
| | 7 | SANTA MARÍA CHIQUMULA | | | | 0 | | | | | | | 0 | | | | | | | 0 |
| | 8 | TOTONICAPÁN | 2 | 0 | 0 | 2 | 0 | 0 | 0 | 0 | 1 | 1 | 0 | 2 | 2 | 0 | 0 | 0 | 0 | 2 |
| 22 | | ZACAPA | 0 | 0 | 0 | 0 | 0 | 0 | 0 | 0 | 0 | 0 | 0 | 0 | 0 | 0 | 0 | 0 | 0 | 0 |
| | 1 | CABAÑAS | | | | 0 | | | | | | | 0 | | | | | | | 0 |
| | 2 | ESTANZUELA | | | | 0 | | | | | | | 0 | | | | | | | 0 |
| | 3 | GUALÁN | | | | 0 | | | | | | | 0 | | | | | | | 0 |
| | 4 | HUITÉ | | | | 0 | | | | | | | 0 | | | | | | | 0 |
| | 5 | LA UNIÓN | | | | 0 | | | | | | | 0 | | | | | | | 0 |
| | 6 | RÍO HONDO | | | | 0 | | | | | | | 0 | | | | | | | 0 |
| | 7 | SAN DIEGO | | | | 0 | | | | | | | 0 | | | | | | | 0 |
| | 8 | SAN JORGE | | | | 0 | | | | | | | 0 | | | | | | | 0 |
| | 9 | TECULUTÁN | | | | 0 | | | | | | | 0 | | | | | | | 0 |
| | 10 | USUMATLÁN | | | | 0 | | | | | | | 0 | | | | | | | 0 |
| | 11 | ZACAPA | | | | 0 | | | | | | | 0 | | | | | | | 0 |



RENAP
Registro Nacional de las Personas
Lic. César David Son Dardón
Director de Verificación de Identidad y Apoyo Social
Dirección de Verificación de Identidad y Apoyo Social
Sede Central RENAP Guatemala, Guatemala

Firma y sello de la máxima autoridad de la dependencia

DIRECCIÓN DE VERIFICACIÓN DE IDENTIDAD Y APOYO SOCIAL

Guatemala, 02 de julio de 2021
DVIAS-1176-2021

Licenciado
Rudy Noe Mazariegos Lemus
Director de Gestión y Control Interno
Dirección de Gestión y Control Interno
Registro Nacional de las Personas -RENAP-
Su Despacho




Licenciado Mazariegos Lemus:

De manera atenta me dirijo a usted, en atención al Memorando DGCI-SPFI-DPP-001-2021, de fecha 5 de enero de 2021, a través del que trasladan la calendarización de fechas para entrega del informe de metas físicas institucionales para el año 2021.

Por lo que, de conformidad con el calendario presentado, me permito trasladar el informe de metas físicas institucionales de la Dirección de Verificación de Identidad y Apoyo Social correspondiente al **mes de junio de 2021**.

Sin otro particular, me suscribo de usted,

Muy cordialmente,


RENAP
Registro Nacional de las Personas
Lic. César David Son Dardón
Director de Verificación de Identidad y Apoyo Social
Dirección de Verificación de Identidad y Apoyo Social
Sede Central RENAP Guatemala, Guatemala
Licenciado César David Son Dardón
Director de Verificación de Identidad y Apoyo Social
Registro Nacional de las Personas - RENAP -

CDS/D/cpfr
c.c: Archivo
Adjunto lo indicado.

**DIRECCIÓN DE VERIFICACIÓN DE IDENTIDAD Y APOYO SOCIAL
REPROGRAMACIÓN DE METAS FÍSICAS INSTITUCIONALES 2021
MES REPORTADO: JUNIO**

| No. | Nombre de la Meta | Cantidad programada | Reprogramación requerida | Nueva programación | Justificación |
|-----|---|---------------------|--------------------------|--------------------|---------------|
| 3 | Servicios de Verificación de Identidad y Apoyo Social | 356 | 86 | 442 | |
| 3.1 | Personas naturales sin poderse inscribir en el Registro Central de las Personas o sin poder obtener el Documento Personal de Identificación DPI-, con situación resuelta. | 356 | 86 | 442 | |


Lic. Cesar David Son Dardón
 Director de Verificación de Identidad y Apoyo Social
 Dirección de Verificación de Identidad y Apoyo Social
 Sede Central RENAP Guatemala, Guatemala

Firma y sello de la máxima autoridad de la dependencia

DIRECCIÓN DE VERIFICACIÓN DE IDENTIDAD Y APOYO SOCIAL
INFORME DE EJECUCIÓN MENSUAL DE METAS FÍSICAS INSTITUCIONALES 2021
MES REPORTADO: JUNIO

| No. | Nombre de la Meta | Cantidad programada | Cantidad ejecutada | Medios de Verificación | Observaciones |
|-----|---|---------------------|--------------------|--|---------------|
| 3 | Servicios de Verificación de Identidad y Apoyo Social | 442 | 442 | | |
| 3.1 | Personas naturales sin poderse inscribir en el Registro Central de las Personas o sin poder obtener el Documento Personal de Identificación DPI-, con situación resuelta. | 442 | 442 | Informes y oficios de traslado, expedientes administrativos. | |


Lic. César David San Dardón
 Director de Verificación de Identidad y Apoyo Social
 Dirección de Verificación de Identidad y Apoyo Social
 Sede Central RENAP Guatemala Guatemala

Firma y sello de la máxima autoridad de la dependencia

Nombre de la mesa:

Personas naturales sin poderse inscribir en el Registro Central de las Personas, con situación resuelta.

DIRECCIÓN DE VERIFICACIÓN DE IDENTIDAD Y APOYO SOCIAL
SEGUIMIENTO TEMÁTICO INSTITUCIONAL 2021
MES REPORTADO: JUNIO

| D | M | Departamento / municipio | Sexo | | | | Edad | | | | | | | Pueblo | | | | | | |
|----|----|------------------------------|---------|---------|-------------|-------|-------|-------|--------|----------|---------|-------------------------------------|-------------|--------|------|-------|----------|------------------|------------|-------|
| | | | Mujeres | Hombres | No definido | Total | Niñez | | | Juventud | Adultos | Tercera Edad 61 años en adelante | No definido | Total | Maya | Xinca | Garífuna | Mestizos/Ladinos | No Indican | Total |
| | | | | | | | 0 - 2 | 3 - 5 | 6 - 13 | | | | | | | | | | | |
| 13 | | QUETZALTENANGO | 8 | 22 | 0 | 30 | 1 | 0 | 4 | 2 | 14 | 9 | 0 | 30 | 19 | 0 | 0 | 11 | 0 | 30 |
| | 1 | ALMOLONGA | | | | 0 | | | | | | | | 0 | | | | | | 0 |
| | 2 | CABRICÁN | | | | 0 | | | | | | | | 0 | | | | | | 0 |
| | 3 | CAJOLÁ | | | | 0 | | | | | | | | 0 | | | | | | 0 |
| | 4 | CANTEL | | | | 0 | | | | | | | | 0 | | | | | | 0 |
| | 5 | COATEPEQUE | | | | 0 | | | | | | | | 0 | | | | | | 0 |
| | 6 | COLOMBA | | | | 0 | | | | | | | | 0 | | | | | | 0 |
| | 7 | CONCEPCIÓN CHIQUIRICHAPA | | | | 0 | | | | | | | | 0 | | | | | | 0 |
| | 8 | EL PALMAR | | | | 0 | | | | | | | | 0 | | | | | | 0 |
| | 9 | FLORES COSTA CUCA | | | | 0 | | | | | | | | 0 | | | | | | 0 |
| | 10 | GÉNOVA | | | | 0 | | | | | | | | 0 | | | | | | 0 |
| | 11 | HUITÁN | | | | 0 | | | | | | | | 0 | | | | | | 0 |
| | 12 | LA ESPERANZA | | | | 0 | | | | | | | | 0 | | | | | | 0 |
| | 13 | OLINTEPEQUE | | | | 0 | | | | | | | | 0 | | | | | | 0 |
| | 14 | OSTUNCALCO | | | | 0 | | | | | | | | 0 | | | | | | 0 |
| | 15 | PALESTINA DE LOS ALTOS | | | | 0 | | | | | | | | 0 | | | | | | 0 |
| | 16 | QUETZALTENANGO | 8 | 22 | 0 | 30 | 1 | 0 | 4 | 2 | 14 | 9 | 0 | 30 | 19 | 0 | 0 | 11 | 0 | 30 |
| | 17 | SALCAJÁ | | | | 0 | | | | | | | | 0 | | | | | | 0 |
| | 18 | SAN CARLOS SIJA | | | | 0 | | | | | | | | 0 | | | | | | 0 |
| | 19 | SAN FRANCISCO LA UNIÓN | | | | 0 | | | | | | | | 0 | | | | | | 0 |
| | 20 | SAN MARTÍN SACATEPÉQUEZ | | | | 0 | | | | | | | | 0 | | | | | | 0 |
| | 21 | SAN MATEO | | | | 0 | | | | | | | | 0 | | | | | | 0 |
| | 22 | SAN MIGUEL SIGÜILÁ | | | | 0 | | | | | | | | 0 | | | | | | 0 |
| | 23 | SIBILIA | | | | 0 | | | | | | | | 0 | | | | | | 0 |
| | 24 | ZUNIL | | | | 0 | | | | | | | | 0 | | | | | | 0 |
| 14 | | QUICHÉ | 12 | 8 | 0 | 20 | 1 | 0 | 0 | 10 | 6 | 3 | 0 | 20 | 19 | 0 | 0 | 1 | 0 | 20 |
| | 1 | CANILLA | | | | 0 | | | | | | | | 0 | | | | | | 0 |
| | 2 | CHAJUL | | | | 0 | | | | | | | | 0 | | | | | | 0 |
| | 3 | CHICAMÁN | | | | 0 | | | | | | | | 0 | | | | | | 0 |
| | 4 | CHICHÉ | | | | 0 | | | | | | | | 0 | | | | | | 0 |
| | 5 | CHICHICASTENANGO | | | | 0 | | | | | | | | 0 | | | | | | 0 |
| | 6 | CHINIQUE | | | | 0 | | | | | | | | 0 | | | | | | 0 |
| | 7 | CUNÉN | | | | 0 | | | | | | | | 0 | | | | | | 0 |
| | 8 | IXCÁN | | | | 0 | | | | | | | | 0 | | | | | | 0 |
| | 9 | JOYABAJ | | | | 0 | | | | | | | | 0 | | | | | | 0 |
| | 10 | NEBAJ | | | | 0 | | | | | | | | 0 | | | | | | 0 |
| | 11 | PACHALUM | | | | 0 | | | | | | | | 0 | | | | | | 0 |
| | 12 | PATZITE | | | | 0 | | | | | | | | 0 | | | | | | 0 |
| | 13 | SACAPULAS | | | | 0 | | | | | | | | 0 | | | | | | 0 |
| | 14 | SAN ANDRÉS SAJCABAJÁ | | | | 0 | | | | | | | | 0 | | | | | | 0 |
| | 15 | SAN ANTONIO ILOTENANGO | | | | 0 | | | | | | | | 0 | | | | | | 0 |
| | 16 | SAN BARTOLOMÉ JOCOTENANGO | | | | 0 | | | | | | | | 0 | | | | | | 0 |
| | 17 | SAN JUAN COTZAL | | | | 0 | | | | | | | | 0 | | | | | | 0 |
| | 18 | SAN PEDRO JOCOPILAS | | | | 0 | | | | | | | | 0 | | | | | | 0 |
| | 19 | SANTA CRUZ DEL QUICHÉ | 12 | 8 | 0 | 20 | 1 | 0 | 0 | 10 | 6 | 3 | 0 | 20 | 19 | 0 | 0 | 1 | 0 | 20 |
| | 20 | USPANTÁN | | | | 0 | | | | | | | | 0 | | | | | | 0 |
| | 21 | ZACUALPA | | | | 0 | | | | | | | | 0 | | | | | | 0 |
| 15 | | RETALHULEU | 0 | 0 | 0 | 0 | 0 | 0 | 0 | 0 | 0 | 0 | 0 | 0 | 0 | 0 | 0 | 0 | 0 | 0 |
| | 1 | CHAMPERICO | | | | 0 | | | | | | | | 0 | | | | | | 0 |
| | 2 | EL ASINTAL | | | | 0 | | | | | | | | 0 | | | | | | 0 |
| | 3 | NUEVO SAN CARLOS | | | | 0 | | | | | | | | 0 | | | | | | 0 |
| | 4 | RETALHULEU | | | | 0 | | | | | | | | 0 | | | | | | 0 |
| | 5 | SAN ANDRÉS VILLA SECA | | | | 0 | | | | | | | | 0 | | | | | | 0 |
| | 6 | SAN FELIPE RETALHULEU | | | | 0 | | | | | | | | 0 | | | | | | 0 |
| | 7 | SAN MARTÍN ZAPOTILÁN | | | | 0 | | | | | | | | 0 | | | | | | 0 |
| | 8 | SAN SEBASTIÁN | | | | 0 | | | | | | | | 0 | | | | | | 0 |
| | 9 | SANTA CRUZ MULLÚ | | | | 0 | | | | | | | | 0 | | | | | | 0 |
| 16 | | SACATEPÉQUEZ | 10 | 7 | 0 | 17 | 0 | 0 | 1 | 1 | 7 | 8 | 0 | 17 | 0 | 0 | 0 | 17 | 0 | 17 |
| | 1 | ANTIGUA GUATEMALA | 10 | 7 | 0 | 17 | 0 | 0 | 1 | 1 | 7 | 8 | 0 | 17 | 0 | 0 | 0 | 17 | 0 | 17 |
| | 2 | CIUDAD VIEJA | | | | 0 | | | | | | | | 0 | | | | | | 0 |
| | 3 | JOCOTENANGO | | | | 0 | | | | | | | | 0 | | | | | | 0 |
| | 4 | MAGDALENA MILPAS ALTAS | | | | 0 | | | | | | | | 0 | | | | | | 0 |
| | 5 | PASTORES | | | | 0 | | | | | | | | 0 | | | | | | 0 |
| | 6 | SAN ANTONIO AGUJAS CALIENTES | | | | 0 | | | | | | | | 0 | | | | | | 0 |
| | 7 | SAN BARTOLOMÉ MILPAS ALTAS | | | | 0 | | | | | | | | 0 | | | | | | 0 |
| | 8 | SAN JUAN ALOTENANGO | | | | 0 | | | | | | | | 0 | | | | | | 0 |
| | 9 | SAN LUCAS SACATEPÉQUEZ | | | | 0 | | | | | | | | 0 | | | | | | 0 |
| | 10 | SAN MIGUEL DUEÑAS | | | | 0 | | | | | | | | 0 | | | | | | 0 |
| | 11 | SANTA CATARINA BARAHONA | | | | 0 | | | | | | | | 0 | | | | | | 0 |
| | 12 | SANTA LUCÍA MILPAS ALTAS | | | | 0 | | | | | | | | 0 | | | | | | 0 |
| | 13 | SANTA MARÍA DE JESÚS | | | | 0 | | | | | | | | 0 | | | | | | 0 |
| | 14 | SANTIAGO SACATEPÉQUEZ | | | | 0 | | | | | | | | 0 | | | | | | 0 |
| | 15 | SANTO DOMINGO XENACÓJ | | | | 0 | | | | | | | | 0 | | | | | | 0 |
| | 16 | SUMPANGO | | | | 0 | | | | | | | | 0 | | | | | | 0 |



Nombre de la meta:

Personas naturales sin poderse inscribir en el Registro Central de las Personas, con situación resuelta.

DIRECCIÓN DE VERIFICACIÓN DE IDENTIDAD Y APOYO SOCIAL
SEGUIMIENTO TEMÁTICO INSTITUCIONAL 2021
MES REPORTADO: JUNIO

| D | M | Departamento / municipio | Sexo | | | | Población beneficiada | | | | | | | Pueblo | | | | | | | |
|----|----|--------------------------|---------|---------|-------------|-------|-----------------------|-------|--------|--------------|--------------|---------------------|--------------|-------------|-------|------|-------|----------|------------------|------------|-------|
| | | | Mujeres | Hombres | No definido | Total | Niñez | | | Juventud | | Adultos | Tercera Edad | No definido | Total | Maya | Xinca | Garífuna | Mestizos/Ladinos | No Indican | Total |
| | | | | | | | 0 - 2 | 3 - 5 | 6 - 13 | 14 a 30 años | 31 a 60 años | 61 años en adelante | | | | | | | | | |
| 21 | | TOTONICAPÁN | 0 | 0 | 0 | 0 | 0 | 0 | 0 | 0 | 0 | 0 | 0 | 0 | 0 | 0 | 0 | 0 | 0 | 0 | 0 |
| | 1 | MOMOSTENANGO | | | | 0 | | | | | | | | | | | | | | | 0 |
| | 2 | SAN ANDRÉS XECUL | | | | 0 | | | | | | | | | | | | | | | 0 |
| | 3 | SAN BARTOLO | | | | 0 | | | | | | | | | | | | | | | 0 |
| | 4 | SAN CRISTÓBAL TONICAPÁN | | | | 0 | | | | | | | | | | | | | | | 0 |
| | 5 | SAN FRANCISCO EL ALTO | | | | 0 | | | | | | | | | | | | | | | 0 |
| | 6 | SANTA LUCÍA LA REFORMA | | | | 0 | | | | | | | | | | | | | | | 0 |
| | 7 | SANTA MARÍA CHIQUIMULA | | | | 0 | | | | | | | | | | | | | | | 0 |
| | 8 | TOTONICAPÁN | | | | 0 | | | | | | | | | | | | | | | 0 |
| 22 | | ZACAPA | 0 | 0 | 0 | 0 | 0 | 0 | 0 | 0 | 0 | 0 | 0 | 0 | 0 | 0 | 0 | 0 | 0 | 0 | 0 |
| | 1 | CABAÑAS | | | | 0 | | | | | | | | | | | | | | | 0 |
| | 2 | ESTANZUELA | | | | 0 | | | | | | | | | | | | | | | 0 |
| | 3 | GUALÁN | | | | 0 | | | | | | | | | | | | | | | 0 |
| | 4 | HUITÉ | | | | 0 | | | | | | | | | | | | | | | 0 |
| | 5 | LA UNIÓN | | | | 0 | | | | | | | | | | | | | | | 0 |
| | 6 | RÍO HONDO | | | | 0 | | | | | | | | | | | | | | | 0 |
| | 7 | SAN DIEGO | | | | 0 | | | | | | | | | | | | | | | 0 |
| | 8 | SAN JORGE | | | | 0 | | | | | | | | | | | | | | | 0 |
| | 9 | TECULUTÁN | | | | 0 | | | | | | | | | | | | | | | 0 |
| | 10 | USUMATLÁN | | | | 0 | | | | | | | | | | | | | | | 0 |
| | 11 | ZACAPA | | | | 0 | | | | | | | | | | | | | | | 0 |


Lic. César David Sor Jardón
 Director de Verificación de Identidad y Apoyo Social
 Dirección de Verificación de Identidad y Apoyo Social
 Sede Central RENAP Guatemala, Guatemala
 Firma y sello de la máxima autoridad de la dependencia

Nombre de la mesa:

Verificación de la identidad de personas naturales que no pueden obtener su DPI, con situación resuelta

DIRECCIÓN DE VERIFICACIÓN DE IDENTIDAD Y APOYO SOCIAL
SEGUIMIENTO TEMÁTICO INSTITUCIONAL 2021
MES REPORTADO: JUNIO

Población beneficiada

| O | M | Departamento / municipio | Sexo | | | | Edad | | | | | | Pueblo | | | | | | | |
|----|---|-----------------------------|---------|---------|-------------|-------|-------|-----|------|----------|---------|----------------------------------|-------------|-------|------|---------|----------|-----------------|------------|-------|
| | | | Mujeres | Hombres | No definido | Total | Niños | | | Juventud | Adultos | Tercera Edad 61 años en adelante | No definido | Total | Maya | K'iche' | Garífuna | Mestizo/Ladinos | No Indican | Total |
| | | | | | | | 0-2 | 3-5 | 6-13 | | | | | | | | | | | |
| 1 | | República de Guatemala | 12 | 45 | 0 | 129 | 0 | 0 | 0 | 19 | 51 | 59 | 0 | 129 | 29 | 0 | 0 | 45 | 55 | 129 |
| | | ALTA VERAPAZ | 12 | 8 | 0 | 17 | 0 | 0 | 0 | 0 | 3 | 12 | 0 | 17 | 3 | 0 | 0 | 4 | 8 | 17 |
| 1 | | CHAHAL | | | | 0 | | | | | | | 0 | 0 | | | | | | 0 |
| 2 | | CHISEC | | | | 0 | | | | | | | 0 | 0 | | | | | | 0 |
| 3 | | COBÁN | 7 | 2 | | 9 | | | | 2 | 7 | | 9 | 1 | | | | 4 | 4 | 9 |
| 4 | | FRAY BARTOLOMÉ DE LAS CASAS | | | | 0 | | | | | | | 0 | 0 | | | | | | 0 |
| 5 | | LANGÜÍN | 1 | | | 1 | | | | | | | 1 | | | | | 1 | | 1 |
| 6 | | PANZÓS | | | | 0 | | | | | | | 0 | 0 | | | | | | 0 |
| 7 | | RAXRUHÁ | 1 | 1 | | 2 | | | | | | | 2 | | | | | | 2 | 2 |
| 8 | | SAN CRISTÓBAL VERAPAZ | | | | 0 | | | | | | | 0 | 0 | | | | | | 0 |
| 9 | | SAN JUAN CHAMELCO | | | | 0 | | | | | | | 0 | 0 | | | | | | 0 |
| 10 | | SAN MIGUEL TICURÚ | | | | 0 | | | | | | | 0 | 0 | | | | | | 0 |
| 11 | | SAN PEDRO CARCHÁ | | 1 | | 1 | | | | | | | 1 | | | | | | 1 | 1 |
| 12 | | SANTA CATALINA LA TIENJA | | | | 0 | | | | | | | 0 | 0 | | | | | | 0 |
| 13 | | SANTA CRUZ VERAPAZ | | 1 | | 1 | | | | | | | 1 | | | | | | 1 | 1 |
| 14 | | SANTA MARÍA CAHASÓN | 1 | | | 1 | | | | 1 | | | 1 | 1 | | | | | 1 | 1 |
| 15 | | SENAHÚ | | | | 0 | | | | | | | 0 | 0 | | | | | | 0 |
| 16 | | TACTIC | 2 | | | 2 | | | | 1 | 1 | | 2 | 1 | | | | 1 | | 2 |
| 17 | | TAMAHÚ | | | | 0 | | | | | | | 0 | 0 | | | | | | 0 |
| 2 | | BAJA VERAPAZ | 0 | 2 | 0 | 2 | 0 | 0 | 0 | 1 | 1 | 0 | 2 | 1 | 0 | 0 | 0 | 1 | 0 | 2 |
| 1 | | CIBULCO | | | | 0 | | | | | | | 0 | 0 | | | | | | 0 |
| 2 | | GRANADOS | | | | 0 | | | | | | | 0 | 0 | | | | | | 0 |
| 3 | | PURULHÁ | | 2 | | 2 | | | 1 | 1 | | | 2 | 1 | | | | 1 | | 2 |
| 4 | | RABINAL | | | | 0 | | | | | | | 0 | 0 | | | | | | 0 |
| 5 | | SALAMÁ | | | | 0 | | | | | | | 0 | 0 | | | | | | 0 |
| 6 | | SAN JERÓNIMO | | | | 0 | | | | | | | 0 | 0 | | | | | | 0 |
| 7 | | SAN MIGUEL CHICAJ | | | | 0 | | | | | | | 0 | 0 | | | | | | 0 |
| 8 | | SANTA CRUZ EL CHOL | | | | 0 | | | | | | | 0 | 0 | | | | | | 0 |
| 3 | | CHIMALTENANGO | 3 | 0 | 0 | 3 | 0 | 0 | 0 | 1 | 2 | 0 | 3 | 2 | 0 | 0 | 0 | 0 | 1 | 3 |
| 1 | | ACATENANGO | | | | 0 | | | | | | | 0 | 0 | | | | | | 0 |
| 2 | | CHIMALTENANGO | | | | 0 | | | | | | | 0 | 0 | | | | | | 0 |
| 3 | | EL TEJAR | | | | 0 | | | | | | | 0 | 0 | | | | | | 0 |
| 4 | | FARRAMOS | | | | 0 | | | | | | | 0 | 0 | | | | | | 0 |
| 5 | | PATZICÍA | | | | 0 | | | | | | | 0 | 0 | | | | | | 0 |
| 6 | | PATZÚN | 2 | | | 2 | | | | | | | 2 | 2 | | | | | | 2 |
| 7 | | POCHUTA | | | | 0 | | | | | | | 0 | 0 | | | | | | 0 |
| 8 | | SAN ANDRÉS ITZAPA | | | | 0 | | | | | | | 0 | 0 | | | | | | 0 |
| 9 | | SAN JOSE POAQUL | | | | 0 | | | | | | | 0 | 0 | | | | | | 0 |
| 10 | | SAN JUAN COMALAPA | | | | 0 | | | | | | | 0 | 0 | | | | | | 0 |
| 11 | | SAN MARTÍN JILOTEPEQUE | 1 | | | 1 | | | | 1 | | | 1 | | | | | | 1 | 1 |
| 12 | | SAN PEDRO YEPOCAPA | | | | 0 | | | | | | | 0 | 0 | | | | | | 0 |
| 13 | | SANTA APOLONIA | | | | 0 | | | | | | | 0 | 0 | | | | | | 0 |
| 14 | | SANTA CRUZ BALANYÁ | | | | 0 | | | | | | | 0 | 0 | | | | | | 0 |
| 15 | | TECPÁN GUATEMALA | | | | 0 | | | | | | | 0 | 0 | | | | | | 0 |
| 16 | | ZARAGOZA | | | | 0 | | | | | | | 0 | 0 | | | | | | 0 |
| 4 | | CHIMULULA | 0 | 1 | 0 | 1 | 0 | 0 | 0 | 0 | 1 | 0 | 1 | 0 | 0 | 0 | 0 | 0 | 1 | 1 |
| 1 | | CAMOTÁN | | | | 0 | | | | | | | 0 | 0 | | | | | | 0 |
| 2 | | CHIMULULA | | | | 0 | | | | | | | 0 | 0 | | | | | | 0 |
| 3 | | CONCEPCIÓN LAS MINAS | | | | 0 | | | | | | | 0 | 0 | | | | | | 0 |
| 4 | | ESQUIRULAS | | | | 0 | | | | | | | 0 | 0 | | | | | | 0 |
| 5 | | IPALA | | | | 0 | | | | | | | 0 | 0 | | | | | | 0 |
| 6 | | JOCOTÁN | | 1 | | 1 | | | | | | | 1 | 1 | | | | | 1 | 1 |
| 7 | | OLOPA | | | | 0 | | | | | | | 0 | 0 | | | | | | 0 |
| 8 | | QUEZALTEPEQUE | | | | 0 | | | | | | | 0 | 0 | | | | | | 0 |
| 9 | | SAN JACINTO | | | | 0 | | | | | | | 0 | 0 | | | | | | 0 |
| 10 | | SAN JOSÉ LA ARADA | | | | 0 | | | | | | | 0 | 0 | | | | | | 0 |
| 11 | | SAN JUAN ERMITA | | | | 0 | | | | | | | 0 | 0 | | | | | | 0 |
| 5 | | EL PROGRESO | 1 | 0 | 0 | 1 | 0 | 0 | 0 | 0 | 1 | 0 | 1 | 1 | 0 | 0 | 0 | 0 | 0 | 1 |
| 1 | | EL JICARO | | | | 0 | | | | | | | 0 | 0 | | | | | | 0 |
| 2 | | GUASTATOYA | 1 | | | 1 | | | | | | | 1 | 1 | | | | | | 1 |
| 3 | | MORAZÁN | | | | 0 | | | | | | | 0 | 0 | | | | | | 0 |
| 4 | | SAN AGUSTÍN ACASAGUASTLÁN | | | | 0 | | | | | | | 0 | 0 | | | | | | 0 |
| 5 | | SAN ANTONIO LA PAZ | | | | 0 | | | | | | | 0 | 0 | | | | | | 0 |
| 6 | | SAN CRISTÓBAL ACASAGUASTLÁN | | | | 0 | | | | | | | 0 | 0 | | | | | | 0 |
| 7 | | SANARATE | | | | 0 | | | | | | | 0 | 0 | | | | | | 0 |
| 8 | | SANSARE | | | | 0 | | | | | | | 0 | 0 | | | | | | 0 |
| 6 | | ESCUINTLA | 0 | 0 | 0 | 0 | 0 | 0 | 0 | 0 | 0 | 0 | 0 | 0 | 0 | 0 | 0 | 0 | 0 | 0 |
| 1 | | ESCUINTLA | | | | 0 | | | | | | | 0 | 0 | | | | | | 0 |
| 2 | | GUANAGAZAPA | | | | 0 | | | | | | | 0 | 0 | | | | | | 0 |
| 3 | | ITAPA | | | | 0 | | | | | | | 0 | 0 | | | | | | 0 |
| 4 | | LA DEMOCRACIA | | | | 0 | | | | | | | 0 | 0 | | | | | | 0 |
| 5 | | LA GOMERA | | | | 0 | | | | | | | 0 | 0 | | | | | | 0 |
| 6 | | MASAGUA | | | | 0 | | | | | | | 0 | 0 | | | | | | 0 |
| 7 | | NUEVA CONCEPCIÓN | | | | 0 | | | | | | | 0 | 0 | | | | | | 0 |
| 8 | | PALÍN | | | | 0 | | | | | | | 0 | 0 | | | | | | 0 |
| 9 | | PUERTO SAN JOSÉ | | | | 0 | | | | | | | 0 | 0 | | | | | | 0 |
| 10 | | SAN VICENTE PACAYA | | | | 0 | | | | | | | 0 | 0 | | | | | | 0 |
| 11 | | SANTA LUCÍA COTZUMALGUAPA | | | | 0 | | | | | | | 0 | 0 | | | | | | 0 |
| 12 | | SIPACATE | | | | 0 | | | | | | | 0 | 0 | | | | | | 0 |
| 13 | | SIGUALÁ | | | | 0 | | | | | | | 0 | 0 | | | | | | 0 |
| 14 | | TIGUISATE | | | | 0 | | | | | | | 0 | 0 | | | | | | 0 |
| 7 | | GUATEMALA | 18 | 19 | 0 | 37 | 0 | 0 | 0 | 8 | 21 | 11 | 0 | 37 | 5 | 0 | 0 | 12 | 20 | 37 |
| 1 | | AMATITLÁN | | 1 | | 1 | | | | | | | | 1 | | | | | 1 | 1 |
| 2 | | CHINAUTLA | 2 | | | 2 | | | | 1 | 1 | | 2 | 1 | | | | 1 | | 2 |
| 3 | | CHIARRANCHO | | | | 0 | | | | | | | 0 | 0 | | | | | | 0 |
| 4 | | FRANJES | 1 | | | 1 | | | | | | | 1 | | | | | 1 | | 1 |
| 5 | | GUATEMALA | 13 | 14 | | 27 | | | 2 | 16 | 9 | | 27 | 3 | | | | 7 | 17 | 27 |
| 6 | | MIXCO | | | | 0 | | | | | | | 0 | 0 | | | | | | 0 |
| 7 | | PALENCIA | | 1 | | 1 | | | | 1 | | | 1</ | | | | | | | |

Nombre de la mesa:

Verificación de la Identidad de personas naturales que no pueden obtener su DPT, con situación resuelta

DIRECCIÓN DE VERIFICACIÓN DE IDENTIDAD Y APOYO SOCIAL
SEGUIMIENTO TEMÁTICO INSTITUCIONAL 2021
MES REPORTADO: JUNIO

Población beneficiada

| D | M | Departamento / municipio | Sexo | | | | Edad | | | | | | | | Pueblo | | | | | |
|----|----|-----------------------------|---------|---------|-------------|-------|-------|-----|------|----------|---------|--------------|-------------|-------|--------|-------|----------|-----------------|------------|-------|
| | | | Mujeres | Hombres | No definido | Total | Niños | | | Juventud | Adultos | Tercera edad | No definido | Total | Maya | Minka | Garifuna | Mestizo/ Indios | No Indican | Total |
| | | | | | | | 0-2 | 3-5 | 6-13 | | | | | | | | | | | |
| 13 | | QUETZALTENANGO | 4 | 1 | 0 | 5 | 0 | 0 | 0 | 1 | 1 | 3 | 0 | 5 | 1 | 0 | 0 | 3 | 1 | 5 |
| | 1 | ALMOLONGA | | | | 0 | | | | | | | | 0 | | | | | | 0 |
| | 2 | CABRICÁN | | | | 0 | | | | | | | | 0 | | | | | | 0 |
| | 3 | CAJOLÁ | | | | 0 | | | | | | | | 0 | | | | | | 0 |
| | 4 | CANTEL | | | | 0 | | | | | | | | 0 | | | | | | 0 |
| | 5 | COATEPEQUE | | | | 0 | | | | | | | | 0 | | | | | | 0 |
| | 6 | COLOMBA | | | | 0 | | | | | | | | 0 | | | | | | 0 |
| | 7 | CONCEPCIÓN CHIKURICHAPA | | | | 0 | | | | | | | | 0 | | | | | | 0 |
| | 8 | EL PALMAR | | | | 0 | | | | | | | | 0 | | | | | | 0 |
| | 9 | FLORES COSTA CUCA | | | | 0 | | | | | | | | 0 | | | | | | 0 |
| | 10 | GÉNOVA | | | | 0 | | | | | | | | 0 | | | | | | 0 |
| | 11 | HUITÁN | 3 | | | 3 | | | 1 | | 2 | | 3 | 1 | | | | 2 | | 3 |
| | 12 | LA ESPERANZA | | | | 0 | | | | | | | | 0 | | | | | | 0 |
| | 13 | OLINTEPEQUE | | | | 0 | | | | | | | | 0 | | | | | | 0 |
| | 14 | OSTUNCALCO | | 1 | | 1 | | | | | | | 1 | | | | | | 1 | 1 |
| | 15 | PALESTINA DE LOS ALTOS | | | | 0 | | | | | | | | 0 | | | | | | 0 |
| | 16 | QUETZALTENANGO | 1 | | | 1 | | | | | | 1 | | 1 | | | 1 | | | 1 |
| | 17 | SALCAJÁ | | | | 0 | | | | | | | | 0 | | | | | | 0 |
| | 18 | SAN CARLOS SIJA | | | | 0 | | | | | | | | 0 | | | | | | 0 |
| | 19 | SAN FRANCISCO LA UNIÓN | | | | 0 | | | | | | | | 0 | | | | | | 0 |
| | 20 | SAN MARTÍN SACATEPÉQUEZ | | | | 0 | | | | | | | | 0 | | | | | | 0 |
| | 21 | SAN MATEO | | | | 0 | | | | | | | | 0 | | | | | | 0 |
| | 22 | SAN MIGUEL SIGÜLÁ | | | | 0 | | | | | | | | 0 | | | | | | 0 |
| | 23 | SIBILIA | | | | 0 | | | | | | | | 0 | | | | | | 0 |
| | 24 | ZUNIL | | | | 0 | | | | | | | | 0 | | | | | | 0 |
| 14 | | QUICHÉ | 9 | 6 | 0 | 15 | 0 | 0 | 0 | 4 | 2 | 9 | 0 | 15 | 2 | 0 | 0 | 4 | 9 | 15 |
| | 1 | CANILLA | | | | 0 | | | | | | | | 0 | | | | | | 0 |
| | 2 | CHAJUL | | 2 | | 2 | | | 2 | | | | | 2 | 2 | | | | | 2 |
| | 3 | CHICAMÁN | | | | 0 | | | | | | | | 0 | | | | | | 0 |
| | 4 | CHOCHÉ | | | | 0 | | | | | | | | 0 | | | | | | 0 |
| | 5 | CHICHICASTENANGO | | 1 | | 1 | | | | 1 | | | | 1 | | | 1 | | | 1 |
| | 6 | CHINIQUE | | | | 0 | | | | | | | | 0 | | | | | | 0 |
| | 7 | CUNÉN | | | | 0 | | | | | | | | 0 | | | | | | 0 |
| | 8 | IXCÁN | | | | 0 | | | | | | | | 0 | | | | | | 0 |
| | 9 | JOYABAJ | | | | 0 | | | | | | | | 0 | | | | | | 0 |
| | 10 | NEBAJ | 5 | 2 | | 7 | | | 2 | | 5 | | 7 | | | | 2 | 5 | | 7 |
| | 11 | PACHALUM | | 1 | | 1 | | | | | 1 | | 1 | | | | 1 | | | 1 |
| | 12 | PATZÚ | | | | 0 | | | | | | | | 0 | | | | | | 0 |
| | 13 | SACAPULAS | 3 | | | 3 | | | | | 3 | | 3 | | | | | | 3 | 3 |
| | 14 | SAN ANDRÉS SACABALÁ | | | | 0 | | | | | | | | 0 | | | | | | 0 |
| | 15 | SAN ANTONIO ILOTENANGO | | | | 0 | | | | | | | | 0 | | | | | | 0 |
| | 16 | SAN BARTOLOMÉ JOCOTENANGO | | | | 0 | | | | | | | | 0 | | | | | | 0 |
| | 17 | SAN JUAN COTZAL | | | | 0 | | | | | | | | 0 | | | | | | 0 |
| | 18 | SAN PEDRO JOCOPILAS | | | | 0 | | | | | | | | 0 | | | | | | 0 |
| | 19 | SANTA CRUZ DEL QUICHÉ | | | | 0 | | | | | | | | 0 | | | | | | 0 |
| | 20 | USPATÁN | | | | 0 | | | | | | | | 0 | | | | | | 0 |
| | 21 | ZACUALPA | 1 | | | 1 | | | | 1 | | | 1 | | | | | | 1 | 1 |
| 15 | | RETALHULEU | 0 | 0 | 0 | 0 | 0 | 0 | 0 | 0 | 0 | 0 | 0 | 0 | 0 | 0 | 0 | 0 | 0 | 0 |
| | 1 | CHAMPERICO | | | | 0 | | | | | | | | 0 | | | | | | 0 |
| | 2 | EL ASINTAL | | | | 0 | | | | | | | | 0 | | | | | | 0 |
| | 3 | NUEVO SAN CARLOS | | | | 0 | | | | | | | | 0 | | | | | | 0 |
| | 4 | RETALHULEU | | | | 0 | | | | | | | | 0 | | | | | | 0 |
| | 5 | SAN ANDRÉS VILLA SECA | | | | 0 | | | | | | | | 0 | | | | | | 0 |
| | 6 | SAN FELIPE RETALHULEU | | | | 0 | | | | | | | | 0 | | | | | | 0 |
| | 7 | SAN MARTÍN ZAPOPOTLÁN | | | | 0 | | | | | | | | 0 | | | | | | 0 |
| | 8 | SAN SEBASTIÁN | | | | 0 | | | | | | | | 0 | | | | | | 0 |
| | 9 | SANTA CRUZ MILULÁ | | | | 0 | | | | | | | | 0 | | | | | | 0 |
| 16 | | SACATEPÉQUEZ | 3 | 0 | 0 | 3 | 0 | 0 | 0 | 1 | 1 | 1 | 0 | 3 | 1 | 0 | 0 | 2 | 0 | 3 |
| | 1 | ANTIGUA GUATEMALA | | | | 0 | | | | | | | | 0 | | | | | | 0 |
| | 2 | CIUDAD VIEJA | | | | 0 | | | | | | | | 0 | | | | | | 0 |
| | 3 | JOCOTENANGO | | | | 0 | | | | | | | | 0 | | | | | | 0 |
| | 4 | MAGDALENA MILPAS ALTAS | 2 | | | 2 | | | | 1 | 1 | | 2 | 1 | | | 1 | | | 2 |
| | 5 | PASTORES | | | | 0 | | | | | | | | 0 | | | | | | 0 |
| | 6 | SAN ANTONIO AGUAS CALIENTES | | | | 0 | | | | | | | | 0 | | | | | | 0 |
| | 7 | SAN BARTOLOMÉ MILPAS ALTAS | | | | 0 | | | | | | | | 0 | | | | | | 0 |
| | 8 | SAN JUAN ALOTENANGO | | | | 0 | | | | | | | | 0 | | | | | | 0 |
| | 9 | SAN LUCAS SACATEPÉQUEZ | | | | 0 | | | | | | | | 0 | | | | | | 0 |
| | 10 | SAN MIGUEL DUEÑAS | | | | 0 | | | | | | | | 0 | | | | | | 0 |
| | 11 | SANTA CATARINA BARAHONA | | | | 0 | | | | | | | | 0 | | | | | | 0 |
| | 12 | SANTA LUCÍA MILPAS ALTAS | | | | 0 | | | | | | | | 0 | | | | | | 0 |
| | 13 | SANTA MARÍA DE JESÚS | | | | 0 | | | | | | | | 0 | | | | | | 0 |
| | 14 | SANTIAGO SACATEPÉQUEZ | 1 | | | 1 | | | 1 | | | | 1 | | | | 1 | | | 1 |
| | 15 | SANTO DOMINGO XENACÓJ | | | | 0 | | | | | | | | 0 | | | | | | 0 |
| | 16 | SUMPANGO | | | | 0 | | | | | | | | 0 | | | | | | 0 |



DIRECCIÓN DE VERIFICACIÓN DE IDENTIDAD Y APOYO SOCIAL
SEGUIMIENTO TEMÁTICO INSTITUCIONAL 2021
MES REPORTADO: JUNIO

| D | M | Departamento / municipio | Sexo | | No definido | Total | Edad | | | | | | No definido | Total | Pueblo | | | | | Total |
|----|----|-----------------------------|---------|---------|-------------|-------|-------|-----|------|----------|---------|--------------|-------------|-------|--------|-------|----------|-------------------|------------|-------|
| | | | Mujeres | Hombres | | | Niñez | | | Juventud | Adultos | Tercera Edad | | | Maya | Xinca | Garífuna | Mezistas / Gódnos | No indican | |
| | | | | | | | 0-2 | 3-5 | 6-12 | | | | | | | | | | | |
| 17 | | SAN MARCOS | 10 | 3 | 0 | 13 | 0 | 0 | 0 | 2 | 4 | 7 | 0 | 13 | 3 | 0 | 0 | 4 | 4 | 13 |
| | 1 | ATITLÁ | 0 | 0 | 0 | 0 | | | | | | | | 0 | | | | | | 0 |
| | 2 | CATARINA | 0 | 0 | 0 | 0 | | | | | | | | 0 | | | | | | 0 |
| | 3 | COMITANCILLO | 2 | 2 | 0 | 4 | | | | 4 | | | | 4 | | | | | 4 | 4 |
| | 4 | CONCEPCIÓN TUTUAPA | 0 | 0 | 0 | 0 | | | | | | | | 0 | | | | | | 0 |
| | 5 | EL QUETZAL | 0 | 0 | 0 | 0 | | | | | | | | 0 | | | | | | 0 |
| | 6 | EL TUMBADOR | 0 | 0 | 0 | 0 | | | | | | | | 0 | | | | | | 0 |
| | 7 | ESQUÍPULAS PALO GORDO | 0 | 0 | 0 | 0 | | | | | | | | 0 | | | | | | 0 |
| | 8 | IXCHIGUÁN | 0 | 0 | 0 | 0 | | | | | | | | 0 | | | | | | 0 |
| | 9 | LA BLANCA | 0 | 0 | 0 | 0 | | | | | | | | 0 | | | | | | 0 |
| | 10 | LA REFORMA | 0 | 0 | 0 | 0 | | | | | | | | 0 | | | | | | 0 |
| | 11 | MALACATÁN | 0 | 0 | 0 | 0 | | | | | | | | 0 | | | | | | 0 |
| | 12 | NUEVO PROGRESO | 0 | 0 | 0 | 0 | | | | | | | | 0 | | | | | | 0 |
| | 13 | OCCOS | 0 | 0 | 0 | 0 | | | | | | | | 0 | | | | | | 0 |
| | 14 | PAJAPSA | 2 | 0 | 0 | 2 | | | | 2 | | | | 2 | | | | 1 | 1 | 2 |
| | 15 | RÍO BLANCO | 0 | 0 | 0 | 0 | | | | | | | | 0 | | | | | | 0 |
| | 16 | SAN ANTONIO SACATEPÉQUEZ | 0 | 0 | 0 | 0 | | | | | | | | 0 | | | | | | 0 |
| | 17 | SAN CRISTÓBAL CUCHO | 0 | 0 | 0 | 0 | | | | | | | | 0 | | | | | | 0 |
| | 18 | SAN JOSÉ EL RODEO | 0 | 0 | 0 | 0 | | | | | | | | 0 | | | | | | 0 |
| | 19 | SAN JOSÉ OJETENAM | 0 | 0 | 0 | 0 | | | | | | | | 0 | | | | | | 0 |
| | 20 | SAN LORENZO | 0 | 0 | 0 | 0 | | | | | | | | 0 | | | | | | 0 |
| | 21 | SAN MARCOS | 1 | 0 | 0 | 1 | | | | | | | | 1 | | | | 1 | | 1 |
| | 22 | SAN MIGUEL IXTARHUACÁN | 3 | 0 | 0 | 3 | | | | | | | | 3 | 3 | | | | | 3 |
| | 23 | SAN PABLO | 0 | 0 | 0 | 0 | | | | | | | | 0 | | | | | | 0 |
| | 24 | SAN PEDRO SACATEPÉQUEZ | 0 | 0 | 0 | 0 | | | | | | | | 0 | | | | | | 0 |
| | 25 | SAN RAFAEL PIE DE LA CUESTA | 2 | 0 | 0 | 2 | | | | | | | | 2 | | | | | 2 | 2 |
| | 26 | SIBINAL | 0 | 1 | 0 | 1 | | | | | | | | 1 | | | | | 1 | 1 |
| | 27 | SIPACAPÁ | 0 | 0 | 0 | 0 | | | | | | | | 0 | | | | | | 0 |
| | 28 | TACANÁ | 0 | 0 | 0 | 0 | | | | | | | | 0 | | | | | | 0 |
| | 29 | TAJUMULCO | 0 | 0 | 0 | 0 | | | | | | | | 0 | | | | | | 0 |
| | 30 | TEJUTLA | 0 | 0 | 0 | 0 | | | | | | | | 0 | | | | | | 0 |
| 18 | | SANTA ROSA | 2 | 0 | 0 | 2 | 0 | 0 | 0 | 0 | 2 | 0 | 0 | 2 | 0 | 0 | 0 | 2 | 0 | 2 |
| | 1 | BARBERENA | 0 | 0 | 0 | 0 | | | | | | | | 0 | | | | | | 0 |
| | 2 | CASILLAS | 0 | 0 | 0 | 0 | | | | | | | | 0 | | | | | | 0 |
| | 3 | CHIQUEMULILLA | 0 | 0 | 0 | 0 | | | | | | | | 0 | | | | | | 0 |
| | 4 | CUTLAPA | 2 | 0 | 0 | 2 | | | | 2 | | | | 2 | | | | 2 | | 2 |
| | 5 | GUAZACAPÁN | 0 | 0 | 0 | 0 | | | | | | | | 0 | | | | 2 | | 2 |
| | 6 | NUEVA SANTA ROSA | 0 | 0 | 0 | 0 | | | | | | | | 0 | | | | | | 0 |
| | 7 | ORATORIO | 0 | 0 | 0 | 0 | | | | | | | | 0 | | | | | | 0 |
| | 8 | PUEBLO NUEVO VIÑAS | 0 | 0 | 0 | 0 | | | | | | | | 0 | | | | | | 0 |
| | 9 | SAN JUAN TECUACO | 0 | 0 | 0 | 0 | | | | | | | | 0 | | | | | | 0 |
| | 10 | SAN RAFAEL LAS FLORES | 0 | 0 | 0 | 0 | | | | | | | | 0 | | | | | | 0 |
| | 11 | SANTA CRUZ NARANJO | 0 | 0 | 0 | 0 | | | | | | | | 0 | | | | | | 0 |
| | 12 | SANTA MARÍA DEHUATÁN | 0 | 0 | 0 | 0 | | | | | | | | 0 | | | | | | 0 |
| | 13 | SANTA ROSA DE IDMA | 0 | 0 | 0 | 0 | | | | | | | | 0 | | | | | | 0 |
| | 14 | TAXISCO | 0 | 0 | 0 | 0 | | | | | | | | 0 | | | | | | 0 |
| 19 | | SOCLÁ | 1 | 2 | 0 | 3 | 0 | 0 | 0 | 0 | 3 | 0 | 0 | 3 | 2 | 0 | 0 | 0 | 1 | 3 |
| | 1 | CONCEPCIÓN | 1 | 1 | 0 | 2 | | | | | | | | 2 | 2 | | | | | 2 |
| | 2 | NAHUALÁ | 0 | 1 | 0 | 1 | | | | | | | | 1 | | | | | 1 | 1 |
| | 3 | PANAJACHEL | 0 | 1 | 0 | 1 | | | | | | | | 1 | | | | | 1 | 1 |
| | 4 | SAN ANDRÉS SEMETABAJ | 0 | 0 | 0 | 0 | | | | | | | | 0 | | | | | | 0 |
| | 5 | SAN ANTONIO PALOPÓ | 0 | 0 | 0 | 0 | | | | | | | | 0 | | | | | | 0 |
| | 6 | SAN JOSÉ CHACAYÁ | 0 | 0 | 0 | 0 | | | | | | | | 0 | | | | | | 0 |
| | 7 | SAN JUAN LA LAGUNA | 0 | 0 | 0 | 0 | | | | | | | | 0 | | | | | | 0 |
| | 8 | SAN LUCAS TOLIMÁN | 0 | 0 | 0 | 0 | | | | | | | | 0 | | | | | | 0 |
| | 9 | SAN MARCOS LA LAGUNA | 0 | 0 | 0 | 0 | | | | | | | | 0 | | | | | | 0 |
| | 10 | SAN PABLO LA LAGUNA | 0 | 0 | 0 | 0 | | | | | | | | 0 | | | | | | 0 |
| | 11 | SAN PEDRO LA LAGUNA | 0 | 0 | 0 | 0 | | | | | | | | 0 | | | | | | 0 |
| | 12 | SANTA CATARINA IXTARHUACÁN | 0 | 0 | 0 | 0 | | | | | | | | 0 | | | | | | 0 |
| | 13 | SANTA CATARINA PALOPÓ | 0 | 0 | 0 | 0 | | | | | | | | 0 | | | | | | 0 |
| | 14 | SANTA CLARA LA LAGUNA | 0 | 0 | 0 | 0 | | | | | | | | 0 | | | | | | 0 |
| | 15 | SANTA CRUZ LA LAGUNA | 0 | 0 | 0 | 0 | | | | | | | | 0 | | | | | | 0 |
| | 16 | SANTA LUCÍA UTATLÁN | 0 | 0 | 0 | 0 | | | | | | | | 0 | | | | | | 0 |
| | 17 | SANTA MARÍA VISITACIÓN | 0 | 0 | 0 | 0 | | | | | | | | 0 | | | | | | 0 |
| | 18 | SANTIAGO AITILÁN | 0 | 0 | 0 | 0 | | | | | | | | 0 | | | | | | 0 |
| | 19 | SOCLÁ | 0 | 0 | 0 | 0 | | | | | | | | 0 | | | | | | 0 |
| 20 | | SUCHITEPÉQUEZ | 2 | 2 | 0 | 4 | 0 | 0 | 0 | 2 | 1 | 1 | 0 | 4 | 1 | 0 | 0 | 2 | 1 | 4 |
| | 1 | CHICACAO | 0 | 0 | 0 | 0 | | | | | | | | 0 | | | | | | 0 |
| | 2 | CUYOTENANGO | 0 | 0 | 0 | 0 | | | | | | | | 0 | | | | | | 0 |
| | 3 | MAZATENANGO | 1 | 2 | 0 | 3 | | | | 2 | | 1 | | 3 | 1 | | | 2 | | 3 |
| | 4 | PATULUL | 0 | 0 | 0 | 0 | | | | | | | | 0 | | | | | | 0 |
| | 5 | PUEBLO NUEVO | 0 | 0 | 0 | 0 | | | | | | | | 0 | | | | | | 0 |
| | 6 | RÍO BRAVO | 0 | 0 | 0 | 0 | | | | | | | | 0 | | | | | | 0 |
| | 7 | SAMAYAC | 0 | 0 | 0 | 0 | | | | | | | | 0 | | | | | | 0 |
| | 8 | SAN ANTONIO SUCHITEPÉQUEZ | 0 | 0 | 0 | 0 | | | | | | | | 0 | | | | | | 0 |
| | 9 | SAN BERNARDINO | 0 | 0 | 0 | 0 | | | | | | | | 0 | | | | | | 0 |
| | 10 | SAN FRANCISCO ZAPOTLÁN | 0 | 0 | 0 | 0 | | | | | | | | 0 | | | | | | 0 |
| | 11 | SAN GABRIEL | 0 | 0 | 0 | 0 | | | | | | | | 0 | | | | | | 0 |
| | 12 | SAN JOSÉ EL ÍDOLO | 0 | 0 | 0 | 0 | | | | | | | | 0 | | | | | | 0 |
| | 13 | SAN JOSÉ LA MÁQUINA | 0 | 0 | 0 | 0 | | | | | | | | 0 | | | | | | 0 |
| | 14 | SAN JUAN BAUTISTA | 0 | 0 | 0 | 0 | | | | | | | | 0 | | | | | | 0 |
| | 15 | SAN LORENZO | 0 | 0 | 0 | 0 | | | | | | | | 0 | | | | | | 0 |
| | 16 | SAN MIGUEL PANÁN | 0 | 0 | 0 | 0 | | | | | | | | 0 | | | | | | 0 |
| | 17 | SAN PABLO JOCOPILAS | 0 | 0 | 0 | 0 | | | | | | | | 0 | | | | | | 0 |
| | 18 | SANTA BÁRBARA | 0 | 0 | 0 | 0 | | | | | | | | 0 | | | | | | 0 |
| | 19 | SANTO DOMINGO SUCHITEPÉQUEZ | 0 | 0 | 0 | 0 | | | | | | | | 0 | | | | | | 0 |
| | 20 | SANTO TOMÁS LA UNIÓN | 1 | 0 | 0 | 1 | | | | | 1 | | | 1 | | | | | 1 | 1 |

Nombre de la meta:

Verificación de la identidad de personas naturales que no pueden obtener su DPI, con situación resuelta

DIRECCIÓN DE VERIFICACIÓN DE IDENTIDAD Y APOYO SOCIAL
SEGUIMIENTO TEMÁTICO INSTITUCIONAL 2021
MES REPORTADO: JUNIO

| D | M | Departamento / municipio | Sexo | | | | Edad | | | | | | | Pueblo | | | | | | |
|----|----|--------------------------|---------|---------|-------------|-------|-------|-------|--------|----------|---------|----------------------------------|-------------|--------|------|-------|----------|------------------|------------|-------|
| | | | Mujeres | Hombres | No definido | Total | Niñez | | | Juventud | Adultos | Tercera Edad 61 años en adelante | No definido | Total | Maya | Xinca | Garífuna | Mestizos/Ladinos | No indican | Total |
| | | | | | | | 0 - 2 | 3 - 5 | 6 - 13 | | | | | | | | | | | |
| 21 | | TOTONICAPÁN | 8 | 0 | 0 | 8 | 0 | 0 | 0 | 0 | 3 | 5 | 0 | 8 | 5 | 0 | 0 | 2 | 1 | 8 |
| | 1 | MOMOSTENANGO | | | | 0 | | | | | | | | 0 | | | | | | 0 |
| | 2 | SAN ANDRÉS XECUL | 1 | | | 1 | | | | | 1 | | | 1 | 1 | | | | | 1 |
| | 3 | SAN BARTOLO | 1 | | | 1 | | | | | 1 | | | 1 | | | | | 1 | 1 |
| | 4 | SAN CRISTÓBAL TONICAPÁN | | | | 0 | | | | | | | | 0 | | | | | | 0 |
| | 5 | SAN FRANCISCO EL ALTO | 1 | | | 1 | | | | | 1 | | | 1 | 1 | | | | | 1 |
| | 6 | SANTA LUCÍA LA REFORMA | | | | 0 | | | | | | | | 0 | | | | | | 0 |
| | 7 | SANTA MARÍA CHIGUIMULA | | | | 0 | | | | | | | | 0 | | | | | | 0 |
| | 8 | TOTONICAPÁN | 5 | | | 5 | | | | | 5 | | | 5 | 3 | | | 2 | | 5 |
| 22 | | ZACAPA | 1 | 1 | 0 | 2 | 0 | 0 | 0 | 0 | 2 | 0 | 2 | 0 | 0 | 0 | 0 | 1 | 1 | 2 |
| | 1 | CABAÑAS | | | | 0 | | | | | | | | 0 | | | | | | 0 |
| | 2 | ESTANZUELA | | | | 0 | | | | | | | | 0 | | | | | | 0 |
| | 3 | GUALÁN | | 1 | | 1 | | | | | 1 | | | 1 | | | | 1 | | 1 |
| | 4 | HUITÉ | | | | 0 | | | | | | | | 0 | | | | | | 0 |
| | 5 | LA UNIÓN | | | | 0 | | | | | | | | 0 | | | | | | 0 |
| | 6 | RÍO HONDO | | | | 0 | | | | | | | | 0 | | | | | | 0 |
| | 7 | SAN DIEGO | | | | 0 | | | | | | | | 0 | | | | | | 0 |
| | 8 | SAN JORGE | 1 | | | 1 | | | | | 1 | | | 1 | | | | | | 1 |
| | 9 | TECULUTÁN | | | | 0 | | | | | | | | 0 | | | | | | 0 |
| | 10 | USUMATLÁN | | | | 0 | | | | | | | | 0 | | | | | | 0 |
| | 11 | ZACAPA | | | | 0 | | | | | | | | 0 | | | | | | 0 |




Lic. César David Son Dardón
Director de Verificación de Identidad y Apoyo Social
Dirección de Verificación de Identidad y Apoyo Social
Sede Central RENAP Guatemala, Guatemala

Firma y sello de la máxima autoridad de la dependencia

DIRECCIÓN DE VERIFICACIÓN DE IDENTIDAD Y APOYO SOCIAL
 INFORME DE SEGUIMIENTO TEMÁTICO INSTITUCIONAL 2021
 MES REPORTADO: JUNIO

Producto: Servicios de Verificación de Identidad y Apoyo Social

| No. | Meta | Población beneficiada | | | | | | | | | | | | | | | | | | | | | |
|------------------------|--|-----------------------|--|--------------|----------------|---------|---------|-------------|-------|--------|--------------|--------------|---------------------|---------|--------------|-------------|-------|------|--------|----------|------------------|------|-------|
| | | Meta | | | Sexo | | | | Edad | | | | | | | | | | Pueblo | | | | |
| | | Unidad de medida | Meta inicial | Meta vigente | Meta ejecutada | Mujeres | Hombres | No definido | Total | Niñez | | | Juventud | Adultos | Tercera Edad | No definido | Total | Maya | Xinca | Garifuna | Mestizos/Ladinos | Otro | Total |
| | | | | | | | | 0 - 2 | 3 - 5 | 6 - 13 | 14 - 30 años | 31 - 40 años | 41 años en adelante | | | | | | | | | | |
| 3.1 | Personas naturales sin poderse inscribir en el Registro Central de las Personas o sin poder obtener el Documento Personal de Identificación -DPI-, con situación resuelta. | Caso | 3,675 | 3,675 | 442 | 245 | 197 | 0 | 442 | 2 | 2 | 16 | 60 | 178 | 184 | 0 | 442 | 84 | 0 | 0 | 300 | 58 | 442 |
| 3.1.1 | Personas naturales sin poderse inscribir en el Registro Central de las Personas, con situación resuelta. | Caso | | | 313 | 161 | 152 | 0 | 313 | 2 | 2 | 16 | 41 | 127 | 125 | 0 | 313 | 55 | 0 | 0 | 255 | 3 | 313 |
| 3.1.2 | Verificación de la identidad de personas naturales que no pueden obtener su DPI, con situación resuelta. | Caso | | | 129 | 84 | 45 | 0 | 129 | 0 | 0 | 0 | 19 | 51 | 59 | 0 | 129 | 29 | 0 | 0 | 45 | 55 | 129 |
| Objetivos | | | | | | | | | | | | | | | | | | | | | | | |
| Resultados alcanzados | | 1 | 313 Personas naturales sin poderse inscribir en el Registro Central de las Personas, con situación resuelta. | | | | | | | | | | | | | | | | | | | | |
| | | 2 | Verificación de la identidad de 129 personas naturales que no pueden obtener su DPI, con situación resuelta. | | | | | | | | | | | | | | | | | | | | |
| Obstáculos encontrados | | 1 | | | | | | | | | | | | | | | | | | | | | |
| | | 2 | Falta de interés del ciudadano. | | | | | | | | | | | | | | | | | | | | |
| Observaciones | | | | | | | | | | | | | | | | | | | | | | | |




Lic. César David Son Dardón
 Director de Verificación de Identidad y Apoyo Social
 Dirección de Verificación de Identidad y Apoyo Social
 Sede Central RENAP Guatemala, Guatemala.

Firma y sello de la máxima autoridad de la dependencia

DIRECCIÓN DE VERIFICACIÓN DE IDENTIDAD Y APOYO SOCIAL

Guatemala, 02 de agosto de 2021
DVIAS-1382-2021

Licenciado
Rudy Noe Mazariegos Lemus
Director de Gestión y Control Interno
Dirección de Gestión y Control Interno
Registro Nacional de las Personas -RENAP-
Su Despacho

Registro Nacional de las Personas
RENAP
Registro Nacional de las Personas
RECIBIDO
02 AGO 2021
DIRECCIÓN DE GESTIÓN Y CONTROL INTERNO
FIRMA:  HORA: 15:36

Licenciado Mazariegos Lemus:

De manera atenta me dirijo a usted, en atención al Memorando DGCI-SPFI-DPP-001-2021, de fecha 5 de enero de 2021, a través del que trasladan la calendarización de fechas para entrega del informe de metas físicas institucionales para el año 2021.

Por lo que, de conformidad con el calendario presentado, me permito trasladar el informe de metas físicas institucionales de la Dirección de Verificación de Identidad y Apoyo Social correspondiente al **mes de julio de 2021**.

Sin otro particular, me suscribo de usted,

Muy cordialmente,



Licenciado César David Son Dardón
Director de Verificación de Identidad y Apoyo Social
Registro Nacional de las Personas -RENAP-

RENAP
Registro Nacional de las Personas
Lic. César David Son Dardón
Director de Verificación de Identidad y Apoyo Social
Dirección de Verificación de Identidad y Apoyo Social
Sede Central RENAP Guatemala, Guatemala.

CDSD/cpfr
c.c: Archivo
Adjunto lo indicado.

**DIRECCIÓN DE VERIFICACIÓN DE IDENTIDAD Y APOYO SOCIAL
INFORME DE EJECUCIÓN MENSUAL DE METAS FÍSICAS INSTITUCIONALES 2021
MES REPORTADO: JULIO**

| No. | Nombre de la Meta | Cantidad programada | Cantidad ejecutada | Medios de Verificación | Observaciones |
|-----|---|---------------------|--------------------|---|---------------|
| 3 | Servicios de Verificación de Identidad y Apoyo Social | 347 | 321 | Informes e oficios de traslado, expedientes administrativos | |
| 3.1 | Personas naturales sin poderse inscribir en el Registro Central de las Personas o sin poder obtener el Documento Personal de Identificación - DPI-, con situación resuelta. | 347 | 321 | | |

Nombre de la meta:

Personas naturales sin poderse inscribir en el Registro Central de las Personas, con situación resuelta.

DIRECCIÓN DE VERIFICACIÓN DE IDENTIDAD Y APOYO SOCIAL
SEGUIMIENTO TEMÁTICO INSTITUCIONAL 2021
MES REPORTADO: JULIO

| D | M | Departamento / municipio | Sexo | | | | Población beneficiada | | | | | | | Pueblo | | | | | | |
|---|----|-------------------------------|---------|---------|-------------|-------|-----------------------|-------|--------|--------------------------|-------------------------|-------------------------------------|-------------|--------|------|-------|----------|------------------|------------|-------|
| | | | Mujeres | Hombres | No definido | Total | Niñez | | | Juventud 14 a 30 años | Adultos 31 a 60 años | Tercera Edad 61 años en adelante | No definido | Total | Maya | Xinca | Garífuna | Mestizos/Ladinos | No Indican | Total |
| | | | | | | | 0 - 2 | 3 - 5 | 6 - 13 | | | | | | | | | | | |
| 1 | | República de Guatemala | 131 | 130 | 0 | 261 | 0 | 1 | 3 | 36 | 118 | 103 | 0 | 261 | 21 | 0 | 0 | 240 | 0 | 261 |
| | | ALTA VERAPAZ | 11 | 1 | 0 | 12 | 0 | 0 | 0 | 2 | 4 | 6 | 0 | 12 | 11 | 0 | 0 | 1 | 0 | 12 |
| | 1 | CHAHAL | | | | 0 | | | | | | | | | | | | | | 0 |
| | 2 | CHISEC | | | | 0 | | | | | | | | | | | | | | 0 |
| | 3 | COBÁN | 11 | 1 | 0 | 12 | 0 | 0 | 0 | 2 | 4 | 6 | 0 | 12 | 11 | 0 | 0 | 1 | 0 | 12 |
| | 4 | FRAY BARTOLOMÉ DE LAS CASAS | | | | 0 | | | | | | | | | | | | | | 0 |
| | 5 | LANGUÍN | | | | 0 | | | | | | | | | | | | | | 0 |
| | 6 | PANZÓS | | | | 0 | | | | | | | | | | | | | | 0 |
| | 7 | RAXRUHÁ | | | | 0 | | | | | | | | | | | | | | 0 |
| | 8 | SAN CRISTÓBAL VERAPAZ | | | | 0 | | | | | | | | | | | | | | 0 |
| | 9 | SAN JUAN CHAMELCO | | | | 0 | | | | | | | | | | | | | | 0 |
| | 10 | SAN MIGUEL TUCURÚ | | | | 0 | | | | | | | | | | | | | | 0 |
| | 11 | SAN PEDRO CARCHÁ | | | | 0 | | | | | | | | | | | | | | 0 |
| | 12 | SANTA CATALINA LA TINTA | | | | 0 | | | | | | | | | | | | | | 0 |
| | 13 | SANTA CRUZ VERAPAZ | | | | 0 | | | | | | | | | | | | | | 0 |
| | 14 | SANTA MARÍA CAHABÓN | | | | 0 | | | | | | | | | | | | | | 0 |
| | 15 | SENAHÚ | | | | 0 | | | | | | | | | | | | | | 0 |
| | 16 | TACTIC | | | | 0 | | | | | | | | | | | | | | 0 |
| | 17 | TAMAHÚ | | | | 0 | | | | | | | | | | | | | | 0 |
| 2 | | BAJA VERAPAZ | 1 | 0 | 0 | 1 | 0 | 0 | 0 | 0 | 1 | 0 | 0 | 1 | 1 | 0 | 0 | 0 | 0 | 1 |
| | 1 | CUBULCO | | | | 0 | | | | | | | | | | | | | | 0 |
| | 2 | GRANADOS | | | | 0 | | | | | | | | | | | | | | 0 |
| | 3 | PURULHÁ | | | | 0 | | | | | | | | | | | | | | 0 |
| | 4 | RABINAL | | | | 0 | | | | | | | | | | | | | | 0 |
| | 5 | SALAMÁ | 1 | 0 | 0 | 1 | 0 | 0 | 0 | 1 | 0 | 0 | 1 | 1 | 0 | 0 | 0 | 0 | 0 | 1 |
| | 6 | SAN JERÓNIMO | | | | 0 | | | | | | | | | | | | | | 0 |
| | 7 | SAN MIGUEL CHICAJ | | | | 0 | | | | | | | | | | | | | | 0 |
| | 8 | SANTA CRUZ EL CHOL | | | | 0 | | | | | | | | | | | | | | 0 |
| 3 | | CHIMALTENANGO | 0 | 0 | 0 | 0 | 0 | 0 | 0 | 0 | 0 | 0 | 0 | 0 | 0 | 0 | 0 | 0 | 0 | 0 |
| | 1 | ACATENANGO | | | | 0 | | | | | | | | | | | | | | 0 |
| | 2 | CHIMALTENANGO | | | | 0 | | | | | | | | | | | | | | 0 |
| | 3 | EL TEJAR | | | | 0 | | | | | | | | | | | | | | 0 |
| | 4 | PARRAMOS | | | | 0 | | | | | | | | | | | | | | 0 |
| | 5 | PATZICÍA | | | | 0 | | | | | | | | | | | | | | 0 |
| | 6 | PATZÚN | | | | 0 | | | | | | | | | | | | | | 0 |
| | 7 | POCHUTA | | | | 0 | | | | | | | | | | | | | | 0 |
| | 8 | SAN ANDRÉS ITZAPA | | | | 0 | | | | | | | | | | | | | | 0 |
| | 9 | SAN JOSE POAQUIL | | | | 0 | | | | | | | | | | | | | | 0 |
| | 10 | SAN JUAN COMALAPA | | | | 0 | | | | | | | | | | | | | | 0 |
| | 11 | SAN MARTÍN JILOTEPEQUE | | | | 0 | | | | | | | | | | | | | | 0 |
| | 12 | SAN PEDRO YEPOCAPA | | | | 0 | | | | | | | | | | | | | | 0 |
| | 13 | SANTA APOLONIA | | | | 0 | | | | | | | | | | | | | | 0 |
| | 14 | SANTA CRUZ BALANYÁ | | | | 0 | | | | | | | | | | | | | | 0 |
| | 15 | TECPÁN GUATEMALA | | | | 0 | | | | | | | | | | | | | | 0 |
| | 16 | ZARAGOZA | | | | 0 | | | | | | | | | | | | | | 0 |
| 4 | | CHIQUMULA | 0 | 0 | 0 | 0 | 0 | 0 | 0 | 0 | 0 | 0 | 0 | 0 | 0 | 0 | 0 | 0 | 0 | 0 |
| | 1 | CAMOTÁN | | | | 0 | | | | | | | | | | | | | | 0 |
| | 2 | CHIQUMULA | | | | 0 | | | | | | | | | | | | | | 0 |
| | 3 | CONCEPCIÓN LAS MINAS | | | | 0 | | | | | | | | | | | | | | 0 |
| | 4 | ESQUIPULAS | | | | 0 | | | | | | | | | | | | | | 0 |
| | 5 | IPALA | | | | 0 | | | | | | | | | | | | | | 0 |
| | 6 | JOCOTÁN | | | | 0 | | | | | | | | | | | | | | 0 |
| | 7 | OLOPA | | | | 0 | | | | | | | | | | | | | | 0 |
| | 8 | QUEZALTEPEQUE | | | | 0 | | | | | | | | | | | | | | 0 |
| | 9 | SAN JACINTO | | | | 0 | | | | | | | | | | | | | | 0 |
| | 10 | SAN JOSÉ LA ARADA | | | | 0 | | | | | | | | | | | | | | 0 |
| | 11 | SAN JUAN ERMITA | | | | 0 | | | | | | | | | | | | | | 0 |
| 5 | | EL PROGRESO | 0 | 0 | 0 | 0 | 0 | 0 | 0 | 0 | 0 | 0 | 0 | 0 | 0 | 0 | 0 | 0 | 0 | 0 |
| | 1 | EL JICARO | | | | 0 | | | | | | | | | | | | | | 0 |
| | 2 | GUASTATOYA | | | | 0 | | | | | | | | | | | | | | 0 |
| | 3 | MORAZÁN | | | | 0 | | | | | | | | | | | | | | 0 |
| | 4 | SAN AGUSTÍN ACASAGUASTLÁN | | | | 0 | | | | | | | | | | | | | | 0 |
| | 5 | SAN ANTONIO LA PAZ | | | | 0 | | | | | | | | | | | | | | 0 |
| | 6 | SAN CRISTÓBAL ACASAGUASTLÁN | | | | 0 | | | | | | | | | | | | | | 0 |
| | 7 | SANARATE | | | | 0 | | | | | | | | | | | | | | 0 |
| | 8 | SANSARE | | | | 0 | | | | | | | | | | | | | | 0 |
| 6 | | ESCUINTLA | 0 | 0 | 0 | 0 | 0 | 0 | 0 | 0 | 0 | 0 | 0 | 0 | 0 | 0 | 0 | 0 | 0 | 0 |
| | 1 | ESCUINTLA | | | | 0 | | | | | | | | | | | | | | 0 |
| | 2 | GUANAGAZAPA | | | | 0 | | | | | | | | | | | | | | 0 |
| | 3 | ITZAPA | | | | 0 | | | | | | | | | | | | | | 0 |
| | 4 | LA DEMOCRACIA | | | | 0 | | | | | | | | | | | | | | 0 |
| | 5 | LA GOMERA | | | | 0 | | | | | | | | | | | | | | 0 |
| | 6 | MASAGUA | | | | 0 | | | | | | | | | | | | | | 0 |
| | 7 | NUEVA CONCEPCIÓN | | | | 0 | | | | | | | | | | | | | | 0 |
| | 8 | PALÍN | | | | 0 | | | | | | | | | | | | | | 0 |
| | 9 | PUERTO SAN JOSÉ | | | | 0 | | | | | | | | | | | | | | 0 |
| | 10 | SAN VICENTE PACAYA | | | | 0 | | | | | | | | | | | | | | 0 |
| | 11 | SANTA LUCÍA COTZUMALGUAPA | | | | 0 | | | | | | | | | | | | | | 0 |
| | 12 | SIPACATE | | | | 0 | | | | | | | | | | | | | | 0 |
| | 13 | SIQUINALÁ | | | | 0 | | | | | | | | | | | | | | 0 |
| | 14 | TIQUISATE | | | | 0 | | | | | | | | | | | | | | 0 |
| 7 | | GUATEMALA | 91 | 93 | 0 | 184 | 0 | 0 | 1 | 21 | 84 | 78 | 0 | 184 | 0 | 0 | 0 | 184 | 0 | 184 |
| | 1 | AMATITLÁN | | | | 0 | | | | | | | | | | | | | | 0 |
| | 2 | CHINAUTLA | | | | 0 | | | | | | | | | | | | | | 0 |
| | 3 | CHUARRANCHO | | | | 0 | | | | | | | | | | | | | | 0 |
| | 4 | FRAJANES | | | | 0 | | | | | | | | | | | | | | 0 |
| | 5 | GUATEMALA | 91 | 93 | 0 | 184 | 0 | 0 | 1 | 21 | 84 | 78 | 0 | 184 | 0 | 0 | 0 | 184 | 0 | 184 |
| | 6 | MIXCO | | | | 0 | | | | | | | | | | | | | | 0 |
| | 7 | PALENCIA | | | | 0 | | | | | | | | | | | | | | 0 |
| | 8 | SAN JOSÉ DEL GOLFO | | | | 0 | | | | | | | | | | | | | | 0 |
| | 9 | SAN JOSÉ PINULA | | | | 0 | | | | | | | | | | | | | | 0 |
| | 10 | SAN JUAN SACATEPÉQUEZ | </ | | | | | | | | | | | | | | | | | |

Nombre de la meta:

Personas naturales sin poder inscribir en el Registro Central de las Personas, con situación resuelta.

DIRECCIÓN DE VERIFICACIÓN DE IDENTIDAD Y APOYO SOCIAL
SEGUIMIENTO TEMÁTICO INSTITUCIONAL 2021
MES REPORTADO: JULIO

| | | Población beneficiada | | | | | | | | | | | | | | | | | | |
|----|----|-----------------------------|---------|---------|--------------|-------|-------|-------|--------|--------------|--------------|---------------------|-------------|-------|------|-------|----------|------------------|------------|-------|
| D | M | Departamento / municipio | Mujeres | Hombres | No. definido | Total | Niños | | | Juventud | Adultos | Tercera Edad | No definido | Total | Maya | Xinca | Garífuna | Mestizos/Ladinos | No Indican | Total |
| | | | | | | | 0 - 2 | 3 - 5 | 6 - 13 | 14 a 30 años | 31 a 60 años | 61 años en adelante | | | | | | | | |
| 8 | | HUEHUETENANGO | 0 | 0 | 0 | 0 | 0 | 0 | 0 | 0 | 0 | 0 | 0 | 0 | 0 | 0 | 0 | 0 | 0 | 0 |
| | 1 | AGUACATÁN | 0 | 0 | 0 | 0 | 0 | 0 | 0 | 0 | 0 | 0 | 0 | 0 | 0 | 0 | 0 | 0 | 0 | 0 |
| | 2 | CHIANTLA | 0 | 0 | 0 | 0 | 0 | 0 | 0 | 0 | 0 | 0 | 0 | 0 | 0 | 0 | 0 | 0 | 0 | 0 |
| | 3 | COLOJENANGO | 0 | 0 | 0 | 0 | 0 | 0 | 0 | 0 | 0 | 0 | 0 | 0 | 0 | 0 | 0 | 0 | 0 | 0 |
| | 4 | CONCEPCIÓN HUISTA | 0 | 0 | 0 | 0 | 0 | 0 | 0 | 0 | 0 | 0 | 0 | 0 | 0 | 0 | 0 | 0 | 0 | 0 |
| | 5 | CURCO | 0 | 0 | 0 | 0 | 0 | 0 | 0 | 0 | 0 | 0 | 0 | 0 | 0 | 0 | 0 | 0 | 0 | 0 |
| | 6 | HUEHUETENANGO | 0 | 0 | 0 | 0 | 0 | 0 | 0 | 0 | 0 | 0 | 0 | 0 | 0 | 0 | 0 | 0 | 0 | 0 |
| | 7 | JACALTENANGO | 0 | 0 | 0 | 0 | 0 | 0 | 0 | 0 | 0 | 0 | 0 | 0 | 0 | 0 | 0 | 0 | 0 | 0 |
| | 8 | LA DEMOCRACIA | 0 | 0 | 0 | 0 | 0 | 0 | 0 | 0 | 0 | 0 | 0 | 0 | 0 | 0 | 0 | 0 | 0 | 0 |
| | 9 | LA LIBERTAD | 0 | 0 | 0 | 0 | 0 | 0 | 0 | 0 | 0 | 0 | 0 | 0 | 0 | 0 | 0 | 0 | 0 | 0 |
| | 10 | MALACATANCITO | 0 | 0 | 0 | 0 | 0 | 0 | 0 | 0 | 0 | 0 | 0 | 0 | 0 | 0 | 0 | 0 | 0 | 0 |
| | 11 | NENITÓN | 0 | 0 | 0 | 0 | 0 | 0 | 0 | 0 | 0 | 0 | 0 | 0 | 0 | 0 | 0 | 0 | 0 | 0 |
| | 12 | PETATÁN | 0 | 0 | 0 | 0 | 0 | 0 | 0 | 0 | 0 | 0 | 0 | 0 | 0 | 0 | 0 | 0 | 0 | 0 |
| | 13 | SAN ANTONIO HUISTA | 0 | 0 | 0 | 0 | 0 | 0 | 0 | 0 | 0 | 0 | 0 | 0 | 0 | 0 | 0 | 0 | 0 | 0 |
| | 14 | SAN GASPAR DIXCHIL | 0 | 0 | 0 | 0 | 0 | 0 | 0 | 0 | 0 | 0 | 0 | 0 | 0 | 0 | 0 | 0 | 0 | 0 |
| | 15 | SAN ILDEFONSO DITAHUACÁN | 0 | 0 | 0 | 0 | 0 | 0 | 0 | 0 | 0 | 0 | 0 | 0 | 0 | 0 | 0 | 0 | 0 | 0 |
| | 16 | SAN JUAN AITÁN | 0 | 0 | 0 | 0 | 0 | 0 | 0 | 0 | 0 | 0 | 0 | 0 | 0 | 0 | 0 | 0 | 0 | 0 |
| | 17 | SAN JUAN IXCOY | 0 | 0 | 0 | 0 | 0 | 0 | 0 | 0 | 0 | 0 | 0 | 0 | 0 | 0 | 0 | 0 | 0 | 0 |
| | 18 | SAN MATEO DITATÁN | 0 | 0 | 0 | 0 | 0 | 0 | 0 | 0 | 0 | 0 | 0 | 0 | 0 | 0 | 0 | 0 | 0 | 0 |
| | 19 | SAN MIGUEL ACATÁN | 0 | 0 | 0 | 0 | 0 | 0 | 0 | 0 | 0 | 0 | 0 | 0 | 0 | 0 | 0 | 0 | 0 | 0 |
| | 20 | SAN PEDRO NECTA | 0 | 0 | 0 | 0 | 0 | 0 | 0 | 0 | 0 | 0 | 0 | 0 | 0 | 0 | 0 | 0 | 0 | 0 |
| | 21 | SAN PEDRO SOLOMA | 0 | 0 | 0 | 0 | 0 | 0 | 0 | 0 | 0 | 0 | 0 | 0 | 0 | 0 | 0 | 0 | 0 | 0 |
| | 22 | SAN RAFAEL LA INDEPENDENCIA | 0 | 0 | 0 | 0 | 0 | 0 | 0 | 0 | 0 | 0 | 0 | 0 | 0 | 0 | 0 | 0 | 0 | 0 |
| | 23 | SAN RAFAEL PETZAL | 0 | 0 | 0 | 0 | 0 | 0 | 0 | 0 | 0 | 0 | 0 | 0 | 0 | 0 | 0 | 0 | 0 | 0 |
| | 24 | SAN SEBASTIÁN COATÁN | 0 | 0 | 0 | 0 | 0 | 0 | 0 | 0 | 0 | 0 | 0 | 0 | 0 | 0 | 0 | 0 | 0 | 0 |
| | 25 | SAN SEBASTIÁN HUEHUETENANGO | 0 | 0 | 0 | 0 | 0 | 0 | 0 | 0 | 0 | 0 | 0 | 0 | 0 | 0 | 0 | 0 | 0 | 0 |
| | 26 | SANTA ANA HUISTA | 0 | 0 | 0 | 0 | 0 | 0 | 0 | 0 | 0 | 0 | 0 | 0 | 0 | 0 | 0 | 0 | 0 | 0 |
| | 27 | SANTA BÁRBARA | 0 | 0 | 0 | 0 | 0 | 0 | 0 | 0 | 0 | 0 | 0 | 0 | 0 | 0 | 0 | 0 | 0 | 0 |
| | 28 | SANTA CRUZ BARILLAS | 0 | 0 | 0 | 0 | 0 | 0 | 0 | 0 | 0 | 0 | 0 | 0 | 0 | 0 | 0 | 0 | 0 | 0 |
| | 29 | SANTA EULALIA | 0 | 0 | 0 | 0 | 0 | 0 | 0 | 0 | 0 | 0 | 0 | 0 | 0 | 0 | 0 | 0 | 0 | 0 |
| | 30 | SANTIAGO CHIMALTENANGO | 0 | 0 | 0 | 0 | 0 | 0 | 0 | 0 | 0 | 0 | 0 | 0 | 0 | 0 | 0 | 0 | 0 | 0 |
| | 31 | TECTITÁN | 0 | 0 | 0 | 0 | 0 | 0 | 0 | 0 | 0 | 0 | 0 | 0 | 0 | 0 | 0 | 0 | 0 | 0 |
| | 32 | TODOS SANTOS CUCHUMATÁN | 0 | 0 | 0 | 0 | 0 | 0 | 0 | 0 | 0 | 0 | 0 | 0 | 0 | 0 | 0 | 0 | 0 | 0 |
| | 33 | UNIÓN CANTINIL | 0 | 0 | 0 | 0 | 0 | 0 | 0 | 0 | 0 | 0 | 0 | 0 | 0 | 0 | 0 | 0 | 0 | 0 |
| 9 | | IZABAL | 3 | 8 | 0 | 11 | 0 | 0 | 0 | 1 | 6 | 4 | 0 | 11 | 3 | 0 | 0 | 8 | 0 | 11 |
| | 1 | EL ESTOR | 0 | 0 | 0 | 0 | 0 | 0 | 0 | 0 | 0 | 0 | 0 | 0 | 0 | 0 | 0 | 0 | 0 | 0 |
| | 2 | EVINGSTON | 0 | 0 | 0 | 0 | 0 | 0 | 0 | 0 | 0 | 0 | 0 | 0 | 0 | 0 | 0 | 0 | 0 | 0 |
| | 3 | LOS AMATES | 0 | 0 | 0 | 0 | 0 | 0 | 0 | 0 | 0 | 0 | 0 | 0 | 0 | 0 | 0 | 0 | 0 | 0 |
| | 4 | MORALES | 0 | 0 | 0 | 0 | 0 | 0 | 0 | 0 | 0 | 0 | 0 | 0 | 0 | 0 | 0 | 0 | 0 | 0 |
| | 5 | PUERTO BARRIOS | 3 | 8 | 0 | 11 | 0 | 0 | 0 | 1 | 6 | 4 | 0 | 11 | 3 | 0 | 0 | 8 | 0 | 11 |
| 10 | | JALAPA | 4 | 5 | 0 | 9 | 0 | 1 | 0 | 2 | 6 | 0 | 0 | 9 | 0 | 0 | 0 | 9 | 0 | 9 |
| | 1 | JALAPA | 4 | 5 | 0 | 9 | 0 | 1 | 0 | 2 | 6 | 0 | 0 | 9 | 0 | 0 | 0 | 9 | 0 | 9 |
| | 2 | MATAQUESCUENTLA | 0 | 0 | 0 | 0 | 0 | 0 | 0 | 0 | 0 | 0 | 0 | 0 | 0 | 0 | 0 | 0 | 0 | 0 |
| | 3 | MONJAS | 0 | 0 | 0 | 0 | 0 | 0 | 0 | 0 | 0 | 0 | 0 | 0 | 0 | 0 | 0 | 0 | 0 | 0 |
| | 4 | SAN CARLOS ALZATATE | 0 | 0 | 0 | 0 | 0 | 0 | 0 | 0 | 0 | 0 | 0 | 0 | 0 | 0 | 0 | 0 | 0 | 0 |
| | 5 | SAN LUIS JILOTEPEQUE | 0 | 0 | 0 | 0 | 0 | 0 | 0 | 0 | 0 | 0 | 0 | 0 | 0 | 0 | 0 | 0 | 0 | 0 |
| | 6 | SAN MANUEL CHAPARRÓN | 0 | 0 | 0 | 0 | 0 | 0 | 0 | 0 | 0 | 0 | 0 | 0 | 0 | 0 | 0 | 0 | 0 | 0 |
| | 7 | SAN PEDRO PINULA | 0 | 0 | 0 | 0 | 0 | 0 | 0 | 0 | 0 | 0 | 0 | 0 | 0 | 0 | 0 | 0 | 0 | 0 |
| 11 | | JUTIAPA | 0 | 0 | 0 | 0 | 0 | 0 | 0 | 0 | 0 | 0 | 0 | 0 | 0 | 0 | 0 | 0 | 0 | 0 |
| | 1 | AGUA BLANCA | 0 | 0 | 0 | 0 | 0 | 0 | 0 | 0 | 0 | 0 | 0 | 0 | 0 | 0 | 0 | 0 | 0 | 0 |
| | 2 | ASUNCIÓN MITA | 0 | 0 | 0 | 0 | 0 | 0 | 0 | 0 | 0 | 0 | 0 | 0 | 0 | 0 | 0 | 0 | 0 | 0 |
| | 3 | ATESCATEMPA | 0 | 0 | 0 | 0 | 0 | 0 | 0 | 0 | 0 | 0 | 0 | 0 | 0 | 0 | 0 | 0 | 0 | 0 |
| | 4 | CÓMAPA | 0 | 0 | 0 | 0 | 0 | 0 | 0 | 0 | 0 | 0 | 0 | 0 | 0 | 0 | 0 | 0 | 0 | 0 |
| | 5 | CONGUACO | 0 | 0 | 0 | 0 | 0 | 0 | 0 | 0 | 0 | 0 | 0 | 0 | 0 | 0 | 0 | 0 | 0 | 0 |
| | 6 | EL ADELANTO | 0 | 0 | 0 | 0 | 0 | 0 | 0 | 0 | 0 | 0 | 0 | 0 | 0 | 0 | 0 | 0 | 0 | 0 |
| | 7 | EL PROGRESO | 0 | 0 | 0 | 0 | 0 | 0 | 0 | 0 | 0 | 0 | 0 | 0 | 0 | 0 | 0 | 0 | 0 | 0 |
| | 8 | JALPATAGUA | 0 | 0 | 0 | 0 | 0 | 0 | 0 | 0 | 0 | 0 | 0 | 0 | 0 | 0 | 0 | 0 | 0 | 0 |
| | 9 | JEREZ | 0 | 0 | 0 | 0 | 0 | 0 | 0 | 0 | 0 | 0 | 0 | 0 | 0 | 0 | 0 | 0 | 0 | 0 |
| | 10 | JUTIAPA | 0 | 0 | 0 | 0 | 0 | 0 | 0 | 0 | 0 | 0 | 0 | 0 | 0 | 0 | 0 | 0 | 0 | 0 |
| | 11 | MOYUTA | 0 | 0 | 0 | 0 | 0 | 0 | 0 | 0 | 0 | 0 | 0 | 0 | 0 | 0 | 0 | 0 | 0 | 0 |
| | 12 | PASACO | 0 | 0 | 0 | 0 | 0 | 0 | 0 | 0 | 0 | 0 | 0 | 0 | 0 | 0 | 0 | 0 | 0 | 0 |
| | 13 | QUESADA | 0 | 0 | 0 | 0 | 0 | 0 | 0 | 0 | 0 | 0 | 0 | 0 | 0 | 0 | 0 | 0 | 0 | 0 |
| | 14 | SAN JOSÉ ACATEMPA | 0 | 0 | 0 | 0 | 0 | 0 | 0 | 0 | 0 | 0 | 0 | 0 | 0 | 0 | 0 | 0 | 0 | 0 |
| | 15 | SANTA CATARINA MITA | 0 | 0 | 0 | 0 | 0 | 0 | 0 | 0 | 0 | 0 | 0 | 0 | 0 | 0 | 0 | 0 | 0 | 0 |
| | 16 | YUPILTEPEQUE | 0 | 0 | 0 | 0 | 0 | 0 | 0 | 0 | 0 | 0 | 0 | 0 | 0 | 0 | 0 | 0 | 0 | 0 |
| | 17 | ZAPOTITLÁN | 0 | 0 | 0 | 0 | 0 | 0 | 0 | 0 | 0 | 0 | 0 | 0 | 0 | 0 | 0 | 0 | 0 | 0 |
| 12 | | PETÉN | 0 | 0 | 0 | 0 | 0 | 0 | 0 | 0 | 0 | 0 | 0 | 0 | 0 | 0 | 0 | 0 | 0 | 0 |
| | 1 | DOLORES | 0 | 0 | 0 | 0 | 0 | 0 | 0 | 0 | 0 | 0 | 0 | 0 | 0 | 0 | 0 | 0 | 0 | 0 |
| | 2 | EL CHAL | 0 | 0 | 0 | 0 | 0 | 0 | 0 | 0 | 0 | 0 | 0 | 0 | 0 | 0 | 0 | 0 | 0 | 0 |
| | 3 | FLORES | 0 | 0 | 0 | 0 | 0 | 0 | 0 | 0 | 0 | 0 | 0 | 0 | 0 | 0 | 0 | 0 | 0 | 0 |
| | 4 | LA LIBERTAD | 0 | 0 | 0 | 0 | 0 | 0 | 0 | 0 | 0 | 0 | 0 | 0 | 0 | 0 | 0 | 0 | 0 | 0 |
| | 5 | LAS CRUCES | 0 | 0 | 0 | 0 | 0 | 0 | 0 | 0 | 0 | 0 | 0 | 0 | 0 | 0 | 0 | 0 | 0 | 0 |
| | 6 | MELCHOR DE MENCOS | 0 | 0 | 0 | 0 | 0 | 0 | 0 | 0 | 0 | 0 | 0 | 0 | 0 | 0 | 0 | 0 | 0 | 0 |
| | 7 | POPTÚN | 0 | 0 | 0 | 0 | 0 | 0 | 0 | 0 | 0 | 0 | 0 | 0 | 0 | 0 | 0 | 0 | 0 | 0 |
| | 8 | SAN ANDRÉS | 0 | 0 | 0 | 0 | 0 | 0 | 0 | 0 | 0 | 0 | 0 | 0 | 0 | 0 | 0 | 0 | 0 | 0 |
| | 9 | SAN BENITO | 0 | 0 | 0 | | | | | | | | | | | | | | | |

Nombre de la meta:

Personas naturales sin poderse inscribir en el Registro Central de las Personas, con situación resuelta.

**DIRECCIÓN DE VERIFICACIÓN DE IDENTIDAD Y APOYO SOCIAL
SEGUIMIENTO TEMÁTICO INSTITUCIONAL 2021
MES REPORTADO: JULIO**

| D | M | Departamento / municipio | Sexo | | No definido | Total | Edad | | | | | | | Pueblo | | | | | | | |
|----|----|-----------------------------|---------|---------|-------------|-------|-------|-------|--------|----------|---------|----------------------------------|-------------|--------|------|-------|----------|------------------|------------|-------|--------------|
| | | | Mujeres | Hombres | | | Niñez | | | Juventud | Adultos | Tercera Edad 61 años en adelante | No definido | Total | Maya | Xinca | Garifuna | Mestizos/Ladinos | No indican | Total | |
| | | | | | | | 0 - 2 | 3 - 5 | 6 - 13 | | | | | | | | | | | | 14 a 30 años |
| 13 | | QUETZALTENANGO | 0 | 0 | 0 | 0 | 0 | 0 | 0 | 0 | 0 | 0 | 0 | 0 | 0 | 0 | 0 | 0 | 0 | 0 | |
| | 1 | ALMOLONGA | | | | 0 | | | | | | | | | | | | | | | 0 |
| | 2 | CABRICÁN | | | | 0 | | | | | | | | | | | | | | | 0 |
| | 3 | CAJOLÁ | | | | 0 | | | | | | | | | | | | | | | 0 |
| | 4 | CANTEL | | | | 0 | | | | | | | | | | | | | | | 0 |
| | 5 | COATEPEQUE | | | | 0 | | | | | | | | | | | | | | | 0 |
| | 6 | COLOMBA | | | | 0 | | | | | | | | | | | | | | | 0 |
| | 7 | CONCEPCIÓN CHIQUIRICHAPA | | | | 0 | | | | | | | | | | | | | | | 0 |
| | 8 | EL PALMAR | | | | 0 | | | | | | | | | | | | | | | 0 |
| | 9 | FLORES COSTA CUCA | | | | 0 | | | | | | | | | | | | | | | 0 |
| | 10 | GÉNOVA | | | | 0 | | | | | | | | | | | | | | | 0 |
| | 11 | HUITÁN | | | | 0 | | | | | | | | | | | | | | | 0 |
| | 12 | LA ESPERANZA | | | | 0 | | | | | | | | | | | | | | | 0 |
| | 13 | OLINTEPEQUE | | | | 0 | | | | | | | | | | | | | | | 0 |
| | 14 | OSTUNCALCO | | | | 0 | | | | | | | | | | | | | | | 0 |
| | 15 | PALESTINA DE LOS ALTOS | | | | 0 | | | | | | | | | | | | | | | 0 |
| | 16 | QUETZALTENANGO | | | | 0 | | | | | | | | | | | | | | | 0 |
| | 17 | SALCAJÁ | | | | 0 | | | | | | | | | | | | | | | 0 |
| | 18 | SAN CARLOS SIJA | | | | 0 | | | | | | | | | | | | | | | 0 |
| | 19 | SAN FRANCISCO LA UNIÓN | | | | 0 | | | | | | | | | | | | | | | 0 |
| | 20 | SAN MARTÍN SACATEPÉQUEZ | | | | 0 | | | | | | | | | | | | | | | 0 |
| | 21 | SAN MATEO | | | | 0 | | | | | | | | | | | | | | | 0 |
| | 22 | SAN MIGUEL SIGÜILÁ | | | | 0 | | | | | | | | | | | | | | | 0 |
| | 23 | SIBILIA | | | | 0 | | | | | | | | | | | | | | | 0 |
| | 24 | ZUNIL | | | | 0 | | | | | | | | | | | | | | | 0 |
| 14 | | QUICHÉ | 6 | 5 | 0 | 11 | 0 | 0 | 2 | 5 | 3 | 1 | 0 | 11 | 6 | 0 | 0 | 5 | 0 | 11 | |
| | 1 | CANILLA | | | | 0 | | | | | | | | | | | | | | | 0 |
| | 2 | CHAJUL | | | | 0 | | | | | | | | | | | | | | | 0 |
| | 3 | CHICAMÁN | | | | 0 | | | | | | | | | | | | | | | 0 |
| | 4 | CHICHÉ | | | | 0 | | | | | | | | | | | | | | | 0 |
| | 5 | CHICHICASTENANGO | | | | 0 | | | | | | | | | | | | | | | 0 |
| | 6 | CHINIQUE | | | | 0 | | | | | | | | | | | | | | | 0 |
| | 7 | CUNÉN | | | | 0 | | | | | | | | | | | | | | | 0 |
| | 8 | IXCÁN | | | | 0 | | | | | | | | | | | | | | | 0 |
| | 9 | JOYABAJ | | | | 0 | | | | | | | | | | | | | | | 0 |
| | 10 | NEBAJ | | | | 0 | | | | | | | | | | | | | | | 0 |
| | 11 | PACHALUM | | | | 0 | | | | | | | | | | | | | | | 0 |
| | 12 | PATZITE | | | | 0 | | | | | | | | | | | | | | | 0 |
| | 13 | SACAPULAS | | | | 0 | | | | | | | | | | | | | | | 0 |
| | 14 | SAN ANDRÉS SAJCABAJÁ | | | | 0 | | | | | | | | | | | | | | | 0 |
| | 15 | SAN ANTONIO ILOTENANGO | | | | 0 | | | | | | | | | | | | | | | 0 |
| | 16 | SAN BARTOLOMÉ JOCOTENANGO | | | | 0 | | | | | | | | | | | | | | | 0 |
| | 17 | SAN JUAN COTZAL | | | | 0 | | | | | | | | | | | | | | | 0 |
| | 18 | SAN PEDRO JOCOPILAS | | | | 0 | | | | | | | | | | | | | | | 0 |
| | 19 | SANTA CRUZ DEL QUICHÉ | 6 | 5 | 0 | 11 | 0 | 0 | 2 | 5 | 3 | 1 | 0 | 11 | 6 | 0 | 0 | 5 | 0 | 11 | |
| | 20 | USPANTÁN | | | | 0 | | | | | | | | | | | | | | | 0 |
| | 21 | ZACUALPA | | | | 0 | | | | | | | | | | | | | | | 0 |
| 15 | | RETALHULEU | 0 | 0 | 0 | 0 | 0 | 0 | 0 | 0 | 0 | 0 | 0 | 0 | 0 | 0 | 0 | 0 | 0 | 0 | |
| | 1 | CHAMPERICO | | | | 0 | | | | | | | | | | | | | | | 0 |
| | 2 | EL ASINTAL | | | | 0 | | | | | | | | | | | | | | | 0 |
| | 3 | NUEVO SAN CARLOS | | | | 0 | | | | | | | | | | | | | | | 0 |
| | 4 | RETALHULEU | | | | 0 | | | | | | | | | | | | | | | 0 |
| | 5 | SAN ANDRÉS VILLA SECA | | | | 0 | | | | | | | | | | | | | | | 0 |
| | 6 | SAN FELIPE RETALHULEU | | | | 0 | | | | | | | | | | | | | | | 0 |
| | 7 | SAN MARTÍN ZAPOTITLÁN | | | | 0 | | | | | | | | | | | | | | | 0 |
| | 8 | SAN SEBASTIÁN | | | | 0 | | | | | | | | | | | | | | | 0 |
| | 9 | SANTA CRUZ MULLÁ | | | | 0 | | | | | | | | | | | | | | | 0 |
| 16 | | SACATEPÉQUEZ | 0 | 0 | 0 | 0 | 0 | 0 | 0 | 0 | 0 | 0 | 0 | 0 | 0 | 0 | 0 | 0 | 0 | 0 | |
| | 1 | ANTIGUA GUATEMALA | | | | 0 | | | | | | | | | | | | | | | 0 |
| | 2 | CIUDAD VIEJA | | | | 0 | | | | | | | | | | | | | | | 0 |
| | 3 | JOCOTENANGO | | | | 0 | | | | | | | | | | | | | | | 0 |
| | 4 | MAGDALENA MILPAS ALTAS | | | | 0 | | | | | | | | | | | | | | | 0 |
| | 5 | PASTORES | | | | 0 | | | | | | | | | | | | | | | 0 |
| | 6 | SAN ANTONIO AGUAS CALIENTES | | | | 0 | | | | | | | | | | | | | | | 0 |
| | 7 | SAN BARTOLOMÉ MILPAS ALTAS | | | | 0 | | | | | | | | | | | | | | | 0 |
| | 8 | SAN JUAN ALOTENANGO | | | | 0 | | | | | | | | | | | | | | | 0 |
| | 9 | SAN LUCAS SACATEPÉQUEZ | | | | 0 | | | | | | | | | | | | | | | 0 |
| | 10 | SAN MIGUEL DUEÑAS | | | | 0 | | | | | | | | | | | | | | | 0 |
| | 11 | SANTA CATARINA BARAHONA | | | | 0 | | | | | | | | | | | | | | | 0 |
| | 12 | SANTA LUCÍA MILPAS ALTAS | | | | 0 | | | | | | | | | | | | | | | 0 |
| | 13 | SANTA MARÍA DE JESÚS | | | | 0 | | | | | | | | | | | | | | | 0 |
| | 14 | SANTIAGO SACATEPÉQUEZ | | | | 0 | | | | | | | | | | | | | | | 0 |
| | 15 | SANTO DOMINGO XENACÓJ | | | | 0 | | | | | | | | | | | | | | | 0 |
| | 16 | SUMPANGO | | | | 0 | | | | | | | | | | | | | | | 0 |



Nombre de la meta:

Personas naturales sin poderse inscribir en el Registro Central de las Personas, con situación resuelta.

DIRECCIÓN DE VERIFICACIÓN DE IDENTIDAD Y APOYO SOCIAL
SEGUIMIENTO TEMÁTICO INSTITUCIONAL 2021
MES REPORTADO: JULIO

| D | M | Departamento / municipio | Sexo | | | | Edad | | | | | | | Pueblo | | | | | | |
|----|----|---------------------------|---------|---------|-------------|-------|-------|-------|--------|--------------------------|-------------------------|-------------------------------------|-------------|--------|------|-------|----------|------------------|------------|-------|
| | | | Mujeres | Hombres | No definido | Total | Niñez | | | Juventud 14 a 30 años | Adultos 31 a 60 años | Tercera Edad 61 años en adelante | No definido | Total | Maya | Xinca | Garífuna | Mestizos/Ladinos | No Indican | Total |
| | | | | | | | 0 - 2 | 3 - 5 | 6 - 13 | | | | | | | | | | | |
| 21 | | TOTONICAPÁN | 0 | 0 | 0 | 0 | 0 | 0 | 0 | 0 | 0 | 0 | 0 | 0 | 0 | 0 | 0 | 0 | 0 | 0 |
| | 1 | MOMOSTENANGO | | | | 0 | | | | | | | | | | | | | | 0 |
| | 2 | SAN ANDRÉS XECUL | | | | 0 | | | | | | | | | | | | | | 0 |
| | 3 | SAN BARTOLO | | | | 0 | | | | | | | | | | | | | | 0 |
| | 4 | SAN CRISTÓBAL TOTONICAPÁN | | | | 0 | | | | | | | | | | | | | | 0 |
| | 5 | SAN FRANCISCO EL ALTO | | | | 0 | | | | | | | | | | | | | | 0 |
| | 6 | SANTA LUCÍA LA REFORMA | | | | 0 | | | | | | | | | | | | | | 0 |
| | 7 | SANTA MARÍA CHIQUIMULA | | | | 0 | | | | | | | | | | | | | | 0 |
| | 8 | TOTONICAPÁN | | | | 0 | | | | | | | | | | | | | | 0 |
| 22 | | ZACAPA | 0 | 0 | 0 | 0 | 0 | 0 | 0 | 0 | 0 | 0 | 0 | 0 | 0 | 0 | 0 | 0 | 0 | 0 |
| | 1 | CABAÑAS | | | | 0 | | | | | | | | | | | | | | 0 |
| | 2 | ESTANZUELA | | | | 0 | | | | | | | | | | | | | | 0 |
| | 3 | GUALÁN | | | | 0 | | | | | | | | | | | | | | 0 |
| | 4 | HUITÉ | | | | 0 | | | | | | | | | | | | | | 0 |
| | 5 | LA UNIÓN | | | | 0 | | | | | | | | | | | | | | 0 |
| | 6 | RÍO HONDO | | | | 0 | | | | | | | | | | | | | | 0 |
| | 7 | SAN DIEGO | | | | 0 | | | | | | | | | | | | | | 0 |
| | 8 | SAN JORGE | | | | 0 | | | | | | | | | | | | | | 0 |
| | 9 | TECULUTÁN | | | | 0 | | | | | | | | | | | | | | 0 |
| | 10 | USUMATLÁN | | | | 0 | | | | | | | | | | | | | | 0 |
| | 11 | ZACAPA | | | | 0 | | | | | | | | | | | | | | 0 |



Lic. César David Son Dardón
Director de Verificación de Identidad y Apoyo Social
Dirección de Verificación de Identidad y Apoyo Social
Sede Central RENAP Guatemala Guatemala

Firma y sello de la máxima autoridad de la dependencia

DIRECCIÓN DE VERIFICACIÓN DE IDENTIDAD Y APOYO SOCIAL
SEGUIMIENTO TEMÁTICO INSTITUCIONAL 2021
MES REPORTADO: JULIO

Población beneficiada

| D | M | Departamento / municipio | Mujeres | Hombres | No. definido | Total | Niños | | | Juventud 14 a 30 años | Adultos 31 a 60 años | Tercera Edad 61 años en adelante | No definido | Total | Maya | Xinca | Garífuna | Mestizos/Ladinos | No Indican | Total | |
|----|----|-----------------------------|---------|---------|--------------|-------|-------|-------|--------|--------------------------|-------------------------|-------------------------------------|-------------|-------|------|-------|----------|------------------|------------|-------|---|
| | | | | | | | 0 - 2 | 3 - 5 | 6 - 13 | | | | | | | | | | | | |
| 8 | | HUEHUETENANGO | 2 | 2 | 0 | 4 | 0 | 0 | 0 | 1 | 2 | 1 | 0 | 4 | 2 | 0 | 0 | 0 | 2 | 4 | |
| | 1 | AGUACATÁN | | | | 0 | | | | | | | | 0 | | | | | | 0 | |
| | 2 | CHIANTÁN | | | | 0 | | | | | | | | 0 | | | | | | 0 | |
| | 3 | COLOTENANGO | | | | 0 | | | | | | | | 0 | | | | | | 0 | |
| | 4 | CONCEPCIÓN HUISTA | | | | 0 | | | | | | | | 0 | | | | | | 0 | |
| | 5 | CHUICO | 0 | 1 | 0 | 1 | 0 | 0 | 0 | 1 | 0 | 0 | 0 | 1 | 0 | 0 | 0 | 0 | 1 | 1 | |
| | 6 | HUEHUETENANGO | | | | 0 | | | | | | | | 0 | | | | | | 0 | |
| | 7 | JACALTENANGO | | | | 0 | | | | | | | | 0 | | | | | | 0 | |
| | 8 | LA DEMOCRACIA | | | | 0 | | | | | | | | 0 | | | | | | 0 | |
| | 9 | LA LIBERTAD | | | | 0 | | | | | | | | 0 | | | | | | 0 | |
| | 10 | MALACATANCITO | | | | 0 | | | | | | | | 0 | | | | | | 0 | |
| | 11 | NERÓN | | | | 0 | | | | | | | | 0 | | | | | | 0 | |
| | 12 | PEJATÁN | | | | 0 | | | | | | | | 0 | | | | | | 0 | |
| | 13 | SAN ANTONIO HUISTA | 0 | 1 | 0 | 1 | 0 | 0 | 0 | 0 | 1 | 0 | 0 | 1 | 0 | 0 | 0 | 0 | 1 | 1 | |
| | 14 | SAN GASPAR IXCHIL | | | | 0 | | | | | | | | 0 | | | | | | 0 | |
| | 15 | SAN ILDEFONSO IXAHUACÁN | | | | 0 | | | | | | | | 0 | | | | | | 0 | |
| | 16 | SAN JUAN ATITÁN | | | | 0 | | | | | | | | 0 | | | | | | 0 | |
| | 17 | SAN JUAN IXCOY | | | | 0 | | | | | | | | 0 | | | | | | 0 | |
| | 18 | SAN MATEO IXATÁN | | | | 0 | | | | | | | | 0 | | | | | | 0 | |
| | 19 | SAN MIGUEL ACAJÁN | | | | 0 | | | | | | | | 0 | | | | | | 0 | |
| | 20 | SAN PEDRO NECTA | | | | 0 | | | | | | | | 0 | | | | | | 0 | |
| | 21 | SAN PEDRO SOLOMA | | | | 0 | | | | | | | | 0 | | | | | | 0 | |
| | 22 | SAN RAFAEL LA INDEPENDENCIA | | | | 0 | | | | | | | | 0 | | | | | | 0 | |
| | 23 | SAN RAFAEL PEJATÁN | | | | 0 | | | | | | | | 0 | | | | | | 0 | |
| | 24 | SAN SEBASTIÁN COATÁN | | | | 0 | | | | | | | | 0 | | | | | | 0 | |
| | 25 | SAN SEBASTIÁN HUEHUETENANGO | | | | 0 | | | | | | | | 0 | | | | | | 0 | |
| | 26 | SANTA ANA HUISTA | | | | 0 | | | | | | | | 0 | | | | | | 0 | |
| | 27 | SANTA BARBARA | 1 | 0 | 0 | 1 | 0 | 0 | 0 | 0 | 1 | 0 | 0 | 1 | 1 | 0 | 0 | 0 | 0 | 1 | |
| | 28 | SANTA CRUZ BARTILAS | | | | 0 | | | | | | | | 0 | | | | | | 0 | |
| | 29 | SANTA GUILALUJA | | | | 0 | | | | | | | | 0 | | | | | | 0 | |
| | 30 | SANTIAGO CHIMALTENANGO | | | | 0 | | | | | | | | 0 | | | | | | 0 | |
| | 31 | TECITÁN | | | | 0 | | | | | | | | 0 | | | | | | 0 | |
| | 32 | TODOS SANTOS CUCHUMATÁN | 1 | 0 | 0 | 1 | 0 | 0 | 0 | 0 | 1 | 0 | 0 | 1 | 1 | 0 | 0 | 0 | 0 | 1 | |
| | 33 | UNIÓN CANTINIL | | | | 0 | | | | | | | | 0 | | | | | | 0 | |
| 9 | | REAL | 2 | 0 | 0 | 2 | 0 | 0 | 0 | 0 | 1 | 1 | 0 | 2 | 1 | 0 | 0 | 0 | 0 | 1 | 2 |
| | 1 | EL ESTOR | 1 | 0 | 0 | 1 | 0 | 0 | 0 | 0 | 0 | 1 | 0 | 1 | 0 | 0 | 0 | 0 | 0 | 1 | 1 |
| | 2 | LIVINGSTON | | | | 0 | | | | | | | | 0 | | | | | | | 0 |
| | 3 | LOS AMATES | 1 | 0 | 0 | 1 | 0 | 0 | 0 | 0 | 1 | 0 | 0 | 1 | 1 | 0 | 0 | 0 | 0 | 1 | |
| | 4 | MORALES | | | | 0 | | | | | | | | 0 | | | | | | | 0 |
| | 5 | PUERTO BARRIOS | | | | 0 | | | | | | | | 0 | | | | | | | 0 |
| 10 | | JALAPA | 0 | 0 | 0 | 0 | 0 | 0 | 0 | 0 | 0 | 0 | 0 | 0 | 0 | 0 | 0 | 0 | 0 | 0 | |
| | 1 | JALAPA | | | | 0 | | | | | | | | 0 | | | | | | | 0 |
| | 2 | MATAQUESCUINTLA | | | | 0 | | | | | | | | 0 | | | | | | | 0 |
| | 3 | MONJAS | | | | 0 | | | | | | | | 0 | | | | | | | 0 |
| | 4 | SAN CARLOS ALZATAIE | | | | 0 | | | | | | | | 0 | | | | | | | 0 |
| | 5 | SAN LUIS JILOTEPEQUE | | | | 0 | | | | | | | | 0 | | | | | | | 0 |
| | 6 | SAN MANUEL CHAPARRÓN | | | | 0 | | | | | | | | 0 | | | | | | | 0 |
| | 7 | SAN PEDRO RINULA | | | | 0 | | | | | | | | 0 | | | | | | | 0 |
| 11 | | JUTIAPA | 1 | 0 | 0 | 1 | 0 | 0 | 0 | 1 | 0 | 0 | 0 | 1 | 0 | 0 | 0 | 1 | 0 | 1 | |
| | 1 | AGUA BLANCA | | | | 0 | | | | | | | | 0 | | | | | | | 0 |
| | 2 | ASUNCIÓN MITA | | | | 0 | | | | | | | | 0 | | | | | | | 0 |
| | 3 | ATESCATEMPA | | | | 0 | | | | | | | | 0 | | | | | | | 0 |
| | 4 | COMAPA | | | | 0 | | | | | | | | 0 | | | | | | | 0 |
| | 5 | CONGUACO | | | | 0 | | | | | | | | 0 | | | | | | | 0 |
| | 6 | EL ADELANTO | | | | 0 | | | | | | | | 0 | | | | | | | 0 |
| | 7 | EL PROGRESO | 1 | 0 | 0 | 1 | 0 | 0 | 0 | 1 | 0 | 0 | 0 | 1 | 0 | 0 | 0 | 1 | 0 | 1 | |
| | 8 | JALPATAGUA | | | | 0 | | | | | | | | 0 | | | | | | | 0 |
| | 9 | JEREZ | | | | 0 | | | | | | | | 0 | | | | | | | 0 |
| | 10 | JUTIAPA | | | | 0 | | | | | | | | 0 | | | | | | | 0 |
| | 11 | MOYUITA | | | | 0 | | | | | | | | 0 | | | | | | | 0 |
| | 12 | PASACO | | | | 0 | | | | | | | | 0 | | | | | | | 0 |
| | 13 | QUESADA | | | | 0 | | | | | | | | 0 | | | | | | | 0 |
| | 14 | SAN JOSÉ ACATEMPA | | | | 0 | | | | | | | | 0 | | | | | | | 0 |
| | 15 | SANTA CATARINA MITA | | | | 0 | | | | | | | | 0 | | | | | | | 0 |
| | 16 | YUPILTEPEQUE | | | | 0 | | | | | | | | 0 | | | | | | | 0 |
| | 17 | ZAPOTITLÁN | | | | 0 | | | | | | | | 0 | | | | | | | 0 |
| 12 | | PETÉN | 0 | 0 | 0 | 0 | 0 | 0 | 0 | 0 | 0 | 0 | 0 | 0 | 0 | 0 | 0 | 0 | 0 | 0 | |
| | 1 | DOLORES | | | | 0 | | | | | | | | 0 | | | | | | | 0 |
| | 2 | EL CHAL | | | | 0 | | | | | | | | 0 | | | | | | | 0 |
| | 3 | FLORES | | | | 0 | | | | | | | | 0 | | | | | | | 0 |
| | 4 | LA LIBERTAD | | | | 0 | | | | | | | | 0 | | | | | | | 0 |
| | 5 | LAS CRUCES | | | | 0 | | | | | | | | 0 | | | | | | | 0 |
| | 6 | MELCHOR DE MÉNCOS | | | | 0 | | | | | | | | 0 | | | | | | | 0 |
| | 7 | POPTÚN | | | | 0 | | | | | | | | 0 | | | | | | | 0 |
| | 8 | SAN ANDRÉS | | | | 0 | | | | | | | | 0 | | | | | | | 0 |
| | 9 | SAN BENITO | | | | 0 | | | | | | | | 0 | | | | | | | 0 |
| | 10 | SAN FRANCISCO | | | | 0 | | | | | | | | 0 | | | | | | | 0 |
| | 11 | SAN JOSÉ | | | | 0 | | | | | | | | 0 | | | | | | | 0 |
| | 12 | SAN LUIS | | | | 0 | | | | | | | | 0 | | | | | | | 0 |
| | 13 | SANTA ANA | | | | 0 | | | | | | | | 0 | | | | | | | 0 |
| | 14 | SAYAXCHE | | | | 0 | | | | | | | | 0 | | | | | | | 0 |

Nombre de la meta:

Verificación de la identidad de personas naturales que no pueden obtener su DPI, con situación resuelta

DIRECCIÓN DE VERIFICACIÓN DE IDENTIDAD Y APOYO SOCIAL
SEGUIMIENTO TEMÁTICO INSTITUCIONAL 2021
MES REPORTADO: JULIO

| D | M | Departamento / municipio | Población beneficiada | | | | | | | | | | | | | | | | | |
|-------|-------|-----------------------------|-----------------------|--------------|-------------|-------|-------|---|---|----------|---------|----------------------------------|-------------|-------|------|-------|---------|------------------|------------|-------|
| | | | Sexo | | | | Edad | | | | | | Pueblo | | | | | | | |
| | | | Mujeres | Hombres | No definido | Total | Niñez | | | Juventud | Adultos | Tercera Edad 61 años en adelante | No definida | Total | Maya | Xinca | Garfuna | Mestizos/Ladinos | No Indican | Total |
| 0 - 2 | 3 - 5 | 6 - 13 | 14 a 30 años | 31 a 60 años | | | | | | | | | | | | | | | | |
| 13 | | QUETZALTENANGO | 1 | 2 | 0 | 3 | 0 | 0 | 0 | 1 | 1 | 1 | 0 | 3 | 3 | 0 | 0 | 0 | 0 | 3 |
| | 1 | ALMOLONGA | | | | 0 | | | | | | | | 0 | | | | | | 0 |
| | 2 | CABRICÁN | | | | 0 | | | | | | | | 0 | | | | | | 0 |
| | 3 | CAJOLÁ | | | | 0 | | | | | | | | 0 | | | | | | 0 |
| | 4 | CANTEL | | | | 0 | | | | | | | | 0 | | | | | | 0 |
| | 5 | COATEPEQUE | | | | 0 | | | | | | | | 0 | | | | | | 0 |
| | 6 | COLOMBA | | | | 0 | | | | | | | | 0 | | | | | | 0 |
| | 7 | CONCEPCIÓN CHIQUIRICHAPA | | | | 0 | | | | | | | | 0 | | | | | | 0 |
| | 8 | EL PALMAR | | | | 0 | | | | | | | | 0 | | | | | | 0 |
| | 9 | FLORES COSTA CUCA | | | | 0 | | | | | | | | 0 | | | | | | 0 |
| | 10 | GÉNOVA | | | | 0 | | | | | | | | 0 | | | | | | 0 |
| | 11 | HUITÁN | | | | 0 | | | | | | | | 0 | | | | | | 0 |
| | 12 | LA ESPERANZA | | | | 0 | | | | | | | | 0 | | | | | | 0 |
| | 13 | OLINTEPEQUE | | | | 0 | | | | | | | | 0 | | | | | | 0 |
| | 14 | OSTUNCALCO | | | | 0 | | | | | | | | 0 | | | | | | 0 |
| | 15 | PALESTINA DE LOS ALTOS | | | | 0 | | | | | | | | 0 | | | | | | 0 |
| | 16 | QUETZALTENANGO | | | | 0 | | | | | | | | 0 | | | | | | 0 |
| | 17 | SALCAJÁ | | | | 0 | | | | | | | | 0 | | | | | | 0 |
| | 18 | SAN CARLOS SUIA | 0 | 2 | 0 | 2 | 0 | 0 | 0 | 1 | 1 | 0 | 0 | 2 | 2 | 0 | 0 | 0 | 0 | 2 |
| | 19 | SAN FRANCISCO LA UNIÓN | | | | 0 | | | | | | | | 0 | | | | | | 0 |
| | 20 | SAN MARTÍN SACATEPÉQUEZ | 1 | 0 | 0 | 1 | 0 | 0 | 0 | 0 | 0 | 1 | 0 | 1 | 1 | 0 | 0 | 0 | 0 | 1 |
| | 21 | SAN MATEO | | | | 0 | | | | | | | | 0 | | | | | | 0 |
| | 22 | SAN MIGUEL SIGÜILÁ | | | | 0 | | | | | | | | 0 | | | | | | 0 |
| | 23 | SIBILIA | | | | 0 | | | | | | | | 0 | | | | | | 0 |
| | 24 | ZUNIL | | | | 0 | | | | | | | | 0 | | | | | | 0 |
| 14 | | QUICHÉ | 1 | 1 | 0 | 2 | 0 | 0 | 0 | 1 | 1 | 0 | 0 | 2 | 1 | 0 | 0 | 1 | 0 | 2 |
| | 1 | CANILLA | | | | 0 | | | | | | | | 0 | | | | | | 0 |
| | 2 | CHAJUL | | | | 0 | | | | | | | | 0 | | | | | | 0 |
| | 3 | CHICAMÁN | | | | 0 | | | | | | | | 0 | | | | | | 0 |
| | 4 | CHICHÉ | | | | 0 | | | | | | | | 0 | | | | | | 0 |
| | 5 | CHICHICASTENANGO | | | | 0 | | | | | | | | 0 | | | | | | 0 |
| | 6 | CHINIQUE | | | | 0 | | | | | | | | 0 | | | | | | 0 |
| | 7 | CUNÉN | | | | 0 | | | | | | | | 0 | | | | | | 0 |
| | 8 | IXCÁN | | | | 0 | | | | | | | | 0 | | | | | | 0 |
| | 9 | JOYABAJ | | | | 0 | | | | | | | | 0 | | | | | | 0 |
| | 10 | NEBAJ | | | | 0 | | | | | | | | 0 | | | | | | 0 |
| | 11 | PACHALLUM | 0 | 1 | 0 | 1 | 0 | 0 | 0 | 1 | 0 | 0 | 0 | 1 | 0 | 0 | 0 | 1 | 0 | 1 |
| | 12 | PATZITE | | | | 0 | | | | | | | | 0 | | | | | | 0 |
| | 13 | SACAPULAS | | | | 0 | | | | | | | | 0 | | | | | | 0 |
| | 14 | SAN ANDRÉS SAJCABAJÁ | | | | 0 | | | | | | | | 0 | | | | | | 0 |
| | 15 | SAN ANTONIO ILOTENANGO | | | | 0 | | | | | | | | 0 | | | | | | 0 |
| | 16 | SAN BARTOLOMÉ JOCOTENANGO | | | | 0 | | | | | | | | 0 | | | | | | 0 |
| | 17 | SAN JUAN COTZAL | | | | 0 | | | | | | | | 0 | | | | | | 0 |
| | 18 | SAN PEDRO JOCOPILAS | 1 | 0 | 0 | 1 | 0 | 0 | 0 | 0 | 1 | 0 | 0 | 1 | 1 | 0 | 0 | 0 | 0 | 1 |
| | 19 | SANTA CRUZ DEL QUICHÉ | | | | 0 | | | | | | | | 0 | | | | | | 0 |
| | 20 | USPANTÁN | | | | 0 | | | | | | | | 0 | | | | | | 0 |
| | 21 | ZACUALPA | | | | 0 | | | | | | | | 0 | | | | | | 0 |
| 15 | | RETALHULEU | 0 | 1 | 0 | 1 | 0 | 0 | 0 | 0 | 1 | 0 | 0 | 1 | 1 | 0 | 0 | 0 | 0 | 1 |
| | 1 | CHAMPERICO | | | | 0 | | | | | | | | 0 | | | | | | 0 |
| | 2 | EL ASINTAL | | | | 0 | | | | | | | | 0 | | | | | | 0 |
| | 3 | NUEVO SAN CARLOS | | | | 0 | | | | | | | | 0 | | | | | | 0 |
| | 4 | RETALHULEU | | | | 0 | | | | | | | | 0 | | | | | | 0 |
| | 5 | SAN ANDRÉS VILLA SECA | | | | 0 | | | | | | | | 0 | | | | | | 0 |
| | 6 | SAN FELIPE RETALHULEU | 0 | 1 | 0 | 1 | 0 | 0 | 0 | 1 | 0 | 0 | 0 | 1 | 1 | 0 | 0 | 0 | 0 | 1 |
| | 7 | SAN MARTÍN ZAPOTITLÁN | | | | 0 | | | | | | | | 0 | | | | | | 0 |
| | 8 | SAN SEBASTIÁN | | | | 0 | | | | | | | | 0 | | | | | | 0 |
| | 9 | SANTA CRUZ MULLÁ | | | | 0 | | | | | | | | 0 | | | | | | 0 |
| 16 | | SACATEPÉQUEZ | 0 | 0 | 0 | 0 | 0 | 0 | 0 | 0 | 0 | 0 | 0 | 0 | 0 | 0 | 0 | 0 | 0 | 0 |
| | 1 | ANTIGUA GUATEMALA | | | | 0 | | | | | | | | 0 | | | | | | 0 |
| | 2 | CIUDAD VIEJA | | | | 0 | | | | | | | | 0 | | | | | | 0 |
| | 3 | JOCOTENANGO | | | | 0 | | | | | | | | 0 | | | | | | 0 |
| | 4 | MAGDALENA MILPAS ALTAS | | | | 0 | | | | | | | | 0 | | | | | | 0 |
| | 5 | PASTORES | | | | 0 | | | | | | | | 0 | | | | | | 0 |
| | 6 | SAN ANTONIO AGUAS CALIENTES | | | | 0 | | | | | | | | 0 | | | | | | 0 |
| | 7 | SAN BARTOLOMÉ MILPAS ALTAS | | | | 0 | | | | | | | | 0 | | | | | | 0 |
| | 8 | SAN JUAN ALOTENANGO | | | | 0 | | | | | | | | 0 | | | | | | 0 |
| | 9 | SAN LUCAS SACATEPÉQUEZ | | | | 0 | | | | | | | | 0 | | | | | | 0 |
| | 10 | SAN MIGUEL DUEÑAS | | | | 0 | | | | | | | | 0 | | | | | | 0 |
| | 11 | SANTA CATARINA BARAHONA | | | | 0 | | | | | | | | 0 | | | | | | 0 |
| | 12 | SANTA LUCÍA MILPAS ALTAS | | | | 0 | | | | | | | | 0 | | | | | | 0 |
| | 13 | SANTA MARÍA DE JESÚS | | | | 0 | | | | | | | | 0 | | | | | | 0 |
| | 14 | SANTIAGO SACATEPÉQUEZ | | | | 0 | | | | | | | | 0 | | | | | | 0 |
| | 15 | SANTO DOMINGO XENACOJ | | | | 0 | | | | | | | | 0 | | | | | | 0 |
| | 16 | SUMPANGO | | | | 0 | | | | | | | | 0 | | | | | | 0 |



DIRECCIÓN DE VERIFICACIÓN DE IDENTIDAD Y APOYO SOCIAL
SEGUIMIENTO TEMÁTICO INSTITUCIONAL 2021
MES REPORTADO: JULIO

| ID | M | Departamento / municipio | Población beneficiada | | | | | | | | | | | | | Mujeres | Hombres | No definida | Total | | |
|----|----|-----------------------------|-----------------------|-----|------|--------------|--------------|---------------------|-------------|-------|------|-------|---------|------------------|------------|---------|---------|-------------|-------|-------|---|
| | | | Niños | | | Juventud | Adultos | Tercera Edad | No definida | Total | Maya | Xinca | Garfuna | Mestizo/Indígena | No indican | | | | | Total | |
| | | | 0-2 | 3-5 | 6-13 | 14 a 30 años | 31 a 60 años | 61 años en adelante | | | | | | | | | | | | | |
| 37 | | SAN MARCOS | 1 | 4 | 0 | 5 | 0 | 0 | 0 | 3 | 2 | 0 | 0 | 0 | 5 | 3 | 0 | 0 | 0 | 2 | 5 |
| | 1 | AYULA | | | | 0 | | | | | | | | | 0 | | | | | | 0 |
| | 2 | CATARINA | | | | 0 | | | | | | | | | 0 | | | | | | 0 |
| | 3 | COMITANCILLO | | | | 0 | | | | | | | | | 0 | | | | | | 0 |
| | 4 | CONCEPCIÓN TUTUAPA | | | | 0 | | | | | | | | | 0 | | | | | | 0 |
| | 5 | EL QUEZAL | | | | 0 | | | | | | | | | 0 | | | | | | 0 |
| | 6 | EL TUMBADOR | | | | 0 | | | | | | | | | 0 | | | | | | 0 |
| | 7 | ESQUIPULAS PALO GORDO | | | | 0 | | | | | | | | | 0 | | | | | | 0 |
| | 8 | IXCHIGUÁN | 1 | 2 | 0 | 3 | 0 | 0 | 0 | 2 | 1 | 0 | 0 | 3 | 3 | 0 | 0 | 0 | 0 | 0 | 3 |
| | 9 | LA BLANCA | | | | 0 | | | | | | | | | 0 | | | | | | 0 |
| | 10 | LA REFORMA | | | | 0 | | | | | | | | | 0 | | | | | | 0 |
| | 11 | MALACATÁN | | | | 0 | | | | | | | | | 0 | | | | | | 0 |
| | 12 | NUEVO PROGRESO | | | | 0 | | | | | | | | | 0 | | | | | | 0 |
| | 13 | OCOS | | | | 0 | | | | | | | | | 0 | | | | | | 0 |
| | 14 | PAJAPITA | | | | 0 | | | | | | | | | 0 | | | | | | 0 |
| | 15 | RÍO BLANCO | | | | 0 | | | | | | | | | 0 | | | | | | 0 |
| | 16 | SAN ANTONIO SACATEPÉQUEZ | | | | 0 | | | | | | | | | 0 | | | | | | 0 |
| | 17 | SAN CRISTÓBAL CUCHO | | | | 0 | | | | | | | | | 0 | | | | | | 0 |
| | 18 | SAN JOSÉ EL RODEO | | | | 0 | | | | | | | | | 0 | | | | | | 0 |
| | 19 | SAN JOSÉ OJETENAM | | | | 0 | | | | | | | | | 0 | | | | | | 0 |
| | 20 | SAN LORENZO | | | | 0 | | | | | | | | | 0 | | | | | | 0 |
| | 21 | SAN MARCOS | | | | 0 | | | | | | | | | 0 | | | | | | 0 |
| | 22 | SAN MIGUEL IXTARHUACÁN | | | | 0 | | | | | | | | | 0 | | | | | | 0 |
| | 23 | SAN PABLO | 0 | 2 | 0 | 2 | 0 | 0 | 0 | 1 | 1 | 0 | 0 | 2 | 0 | 0 | 0 | 0 | 0 | 2 | 2 |
| | 24 | SAN PEDRO SACATEPÉQUEZ | | | | 0 | | | | | | | | | 0 | | | | | | 0 |
| | 25 | SAN RAFAEL PIE DE LA CUESTA | | | | 0 | | | | | | | | | 0 | | | | | | 0 |
| | 26 | SIBINAL | | | | 0 | | | | | | | | | 0 | | | | | | 0 |
| | 27 | SIPACAPA | | | | 0 | | | | | | | | | 0 | | | | | | 0 |
| | 28 | TACANÁ | | | | 0 | | | | | | | | | 0 | | | | | | 0 |
| | 29 | TAJUMULCO | | | | 0 | | | | | | | | | 0 | | | | | | 0 |
| | 30 | TEJUTLA | | | | 0 | | | | | | | | | 0 | | | | | | 0 |
| 38 | | SANTA ROSA | 0 | 0 | 0 | 0 | 0 | 0 | 0 | 0 | 0 | 0 | 0 | 0 | 0 | 0 | 0 | 0 | 0 | 0 | 0 |
| | 1 | BARBERENA | | | | 0 | | | | | | | | | 0 | | | | | | 0 |
| | 2 | CASILLAS | | | | 0 | | | | | | | | | 0 | | | | | | 0 |
| | 3 | CHIQUMULLA | | | | 0 | | | | | | | | | 0 | | | | | | 0 |
| | 4 | CUILAPA | | | | 0 | | | | | | | | | 0 | | | | | | 0 |
| | 5 | GUAZACAPÁN | | | | 0 | | | | | | | | | 0 | | | | | | 0 |
| | 6 | NUEVA SANTA ROSA | | | | 0 | | | | | | | | | 0 | | | | | | 0 |
| | 7 | ORATORIO | | | | 0 | | | | | | | | | 0 | | | | | | 0 |
| | 8 | PUEBLO NUEVO VIÑAS | | | | 0 | | | | | | | | | 0 | | | | | | 0 |
| | 9 | SAN JUAN TECUACO | | | | 0 | | | | | | | | | 0 | | | | | | 0 |
| | 10 | SAN RAFAEL LAS FLORES | | | | 0 | | | | | | | | | 0 | | | | | | 0 |
| | 11 | SANTA CRUZ NARANJO | | | | 0 | | | | | | | | | 0 | | | | | | 0 |
| | 12 | SANTA MARÍA IXHUATÁN | | | | 0 | | | | | | | | | 0 | | | | | | 0 |
| | 13 | SANTA ROSA DE LIMA | | | | 0 | | | | | | | | | 0 | | | | | | 0 |
| | 14 | TAXISCO | | | | 0 | | | | | | | | | 0 | | | | | | 0 |
| 19 | | SOLOLÁ | 1 | 0 | 0 | 1 | 0 | 0 | 0 | 0 | 1 | 0 | 0 | 1 | 1 | 0 | 0 | 0 | 0 | 0 | 1 |
| | 1 | CONCEPCIÓN | 1 | 0 | 0 | 1 | 0 | 0 | 0 | 0 | 1 | 0 | 0 | 1 | 1 | 0 | 0 | 0 | 0 | 0 | 1 |
| | 2 | NAHUALÁ | | | | 0 | | | | | | | | | 0 | | | | | | 0 |
| | 3 | PANAJACHEL | | | | 0 | | | | | | | | | 0 | | | | | | 0 |
| | 4 | SAN ANDRÉS SEMETABAJ | | | | 0 | | | | | | | | | 0 | | | | | | 0 |
| | 5 | SAN ANTONIO PALOPO | | | | 0 | | | | | | | | | 0 | | | | | | 0 |
| | 6 | SAN JOSÉ CHACAYÁ | | | | 0 | | | | | | | | | 0 | | | | | | 0 |
| | 7 | SAN JUAN LA LAGUNA | | | | 0 | | | | | | | | | 0 | | | | | | 0 |
| | 8 | SAN LUCAS TOUMÁN | | | | 0 | | | | | | | | | 0 | | | | | | 0 |
| | 9 | SAN MARCOS LA LAGUNA | | | | 0 | | | | | | | | | 0 | | | | | | 0 |
| | 10 | SAN PABLO LA LAGUNA | | | | 0 | | | | | | | | | 0 | | | | | | 0 |
| | 11 | SAN PEDRO LA LAGUNA | | | | 0 | | | | | | | | | 0 | | | | | | 0 |
| | 12 | SANTA CATARINA IXTARHUACÁN | | | | 0 | | | | | | | | | 0 | | | | | | 0 |
| | 13 | SANTA CATARINA PALOPO | | | | 0 | | | | | | | | | 0 | | | | | | 0 |
| | 14 | SANTA CLARA LA LAGUNA | | | | 0 | | | | | | | | | 0 | | | | | | 0 |
| | 15 | SANTA CRUZ LA LAGUNA | | | | 0 | | | | | | | | | 0 | | | | | | 0 |
| | 16 | SANTA LUCÍA UTATLÁN | | | | 0 | | | | | | | | | 0 | | | | | | 0 |
| | 17 | SANTA MARÍA VISITACIÓN | | | | 0 | | | | | | | | | 0 | | | | | | 0 |
| | 18 | SANTIAGO ATITLÁN | | | | 0 | | | | | | | | | 0 | | | | | | 0 |
| | 19 | SOLOLÁ | | | | 0 | | | | | | | | | 0 | | | | | | 0 |
| 20 | | SUCHITEPÉQUEZ | 0 | 0 | 0 | 0 | 0 | 0 | 0 | 0 | 0 | 0 | 0 | 0 | 0 | 0 | 0 | 0 | 0 | 0 | 0 |
| | 1 | CHICACAO | | | | 0 | | | | | | | | | 0 | | | | | | 0 |
| | 2 | CUYOTENANGO | | | | 0 | | | | | | | | | 0 | | | | | | 0 |
| | 3 | MAZATENANGO | | | | 0 | | | | | | | | | 0 | | | | | | 0 |
| | 4 | PATULUL | | | | 0 | | | | | | | | | 0 | | | | | | 0 |
| | 5 | PUEBLO NUEVO | | | | 0 | | | | | | | | | 0 | | | | | | 0 |
| | 6 | RÍO BRAVO | | | | 0 | | | | | | | | | 0 | | | | | | 0 |
| | 7 | SAMAYAC | | | | 0 | | | | | | | | | 0 | | | | | | 0 |
| | 8 | SAN ANTONIO SUCHITEPÉQUEZ | | | | 0 | | | | | | | | | 0 | | | | | | 0 |
| | 9 | SAN BERNARDINO | | | | 0 | | | | | | | | | 0 | | | | | | 0 |
| | 10 | SAN FRANCISCO ZAPOITLÁN | | | | 0 | | | | | | | | | 0 | | | | | | 0 |
| | 11 | SAN GABRIEL | | | | 0 | | | | | | | | | 0 | | | | | | 0 |
| | 12 | SAN JOSÉ EL ÍDOLLO | | | | 0 | | | | | | | | | 0 | | | | | | 0 |
| | 13 | SAN JOSÉ LA MÁQUINA | | | | 0 | | | | | | | | | 0 | | | | | | 0 |
| | 14 | SAN JUAN BAUTISTA | | | | 0 | | | | | | | | | 0 | | | | | | 0 |
| | 15 | SAN LORENZO | | | | 0 | | | | | | | | | 0 | | | | | | 0 |
| | 16 | SAN MIGUEL PANÁN | | | | 0 | | | | | | | | | 0 | | | | | | 0 |
| | 17 | SAN PABLO JOCCOPILAS | | | | 0 | | | | | | | | | 0 | | | | | | 0 |
| | 18 | SANTA BÁRBARA | | | | 0 | | | | | | | | | 0 | | | | | | 0 |
| | 19 | SANTO DOMINGO SUCHITEPÉQUEZ | | | | 0 | | | | | | | | | 0 | | | | | | 0 |
| | 20 | SANTO TOMÁS LA UNIÓN | | | | 0 | | | | | | | | | 0 | | | | | | 0 |
| | 21 | ZUNILLO | | | | 0 | | | | | | | | | | | | | | | |

Nombre de la meta:

Verificación de la identidad de personas naturales que no pueden obtener su DPI, con situación resuelta

DIRECCIÓN DE VERIFICACIÓN DE IDENTIDAD Y APOYO SOCIAL
SEGUIMIENTO TEMÁTICO INSTITUCIONAL 2021
MES REPORTADO: JULIO

| D | M | Departamento / municipio | Sexo | | Población beneficiada | | | | | | | | | Etnia | | | | | | | |
|----|----|---------------------------|---------|---------|-----------------------|-------|-------|-------|--------|--------------|--------------|---------------------|--------------|-------------|-------|------|-------|----------|------------------|------------|-------|
| | | | Mujeres | Hombres | No definido | Total | Niñez | | | Juventud | | Adultos | Tercera Edad | No definido | Total | Maya | Xinca | Garífuna | Mestizos/Ladinos | No Indican | Total |
| | | | | | | | 0 - 2 | 3 - 5 | 6 - 13 | 14 a 30 años | 31 a 60 años | 61 años en adelante | | | | | | | | | |
| 21 | | TONONICAPÁN | 0 | 2 | 0 | 2 | 0 | 0 | 0 | 0 | 1 | 1 | 0 | 2 | 0 | 0 | 0 | 0 | 0 | 2 | 2 |
| | 1 | MOMOSTENANGO | 0 | 1 | 0 | 1 | 0 | 0 | 0 | 0 | 0 | 1 | 0 | 1 | 0 | 0 | 0 | 0 | 0 | 1 | 1 |
| | 2 | SAN ANDRÉS XECUL | | | | 0 | | | | | | | | 0 | | | | | | 0 | 0 |
| | 3 | SAN BARTOLO | 0 | 1 | 0 | 1 | 0 | 0 | 0 | 0 | 0 | 0 | 0 | 1 | 0 | 0 | 0 | 0 | 0 | 1 | 1 |
| | 4 | SAN CRISTÓBAL TONONICAPÁN | | | | 0 | | | | 1 | 0 | 0 | 0 | 0 | 0 | 0 | 0 | 0 | 0 | 1 | 1 |
| | 5 | SAN FRANCISCO EL ALTO | | | | 0 | | | | | | | | 0 | | | | | | 0 | 0 |
| | 6 | SANTA LUCÍA LA REFORMA | | | | 0 | | | | | | | | 0 | | | | | | 0 | 0 |
| | 7 | SANTA MARÍA CHIQUIMULA | | | | 0 | | | | | | | | 0 | | | | | | 0 | 0 |
| | 8 | TONONICAPÁN | | | | 0 | | | | | | | | 0 | | | | | | 0 | 0 |
| 22 | | ZACAPA | 1 | 0 | 0 | 1 | 0 | 0 | 0 | 0 | 0 | 1 | 0 | 1 | 0 | 0 | 0 | 0 | 1 | 0 | 1 |
| | 1 | CABAÑAS | | | | 0 | | | | | | | | 0 | | | | | | 0 | 0 |
| | 2 | ESTANZUELA | | | | 0 | | | | | | | | 0 | | | | | | 0 | 0 |
| | 3 | GUALÁN | | | | 0 | | | | | | | | 0 | | | | | | 0 | 0 |
| | 4 | HUITÉ | | | | 0 | | | | | | | | 0 | | | | | | 0 | 0 |
| | 5 | LA UNIÓN | | | | 0 | | | | | | | | 0 | | | | | | 0 | 0 |
| | 6 | RÍO HONDO | | | | 0 | | | | | | | | 0 | | | | | | 0 | 0 |
| | 7 | SAN DIEGO | | | | 0 | | | | | | | | 0 | | | | | | 0 | 0 |
| | 8 | SAN JORGE | | | | 0 | | | | | | | | 0 | | | | | | 0 | 0 |
| | 9 | TECULUTÁN | | | | 0 | | | | | | | | 0 | | | | | | 0 | 0 |
| | 10 | USUMATLÁN | | | | 0 | | | | | | | | 0 | | | | | | 0 | 0 |
| | 11 | ZACAPA | 1 | 0 | 0 | 1 | 0 | 0 | 0 | 0 | 0 | 1 | 0 | 1 | 0 | 0 | 0 | 0 | 1 | 0 | 1 |

DIRECCIÓN DE VERIFICACIÓN DE IDENTIDAD Y APOYO SOCIAL
 INFORME DE SEGUIMIENTO TEMÁTICO INSTITUCIONAL 2021
 MES REPORTADO: JULIO

Producto: Servicios de Verificación de Identidad y Apoyo Social

| No. | Meta | Meta | | | | Sexo | | | | Población beneficiada | | | | | | | Pueblo | | | | | | |
|------------------------|--|------------------|--|--------------|----------------|---------|---------|-------------|-------|-----------------------|-------|--------|--------------------------|-------------------------|-------------------------------------|-------------|--------|------|-------|----------|----------------------|------|-------|
| | | Unidad de medida | Meta inicial | Meta vigente | Meta ejecutada | Mujeres | Hombres | No definido | Total | Niñez | | | Juventud 14 - 30 años | Adultos 31 - 60 años | Tercera Edad 61 años en adelante | No definido | Total | Maya | Xinca | Garífuna | Mestizos/ Ladinos | Otro | Total |
| | | | | | | | | | | 0 - 2 | 3 - 5 | 6 - 13 | | | | | | | | | | | |
| 3.1 | Personas naturales sin poderse inscribir en el Registro Central de las Personas o sin poder obtener el Documento Personal de Identificación -DPI-, con situación resuelta. | Caso | 3,675 | 3,675 | 321 | 159 | 162 | 0 | 321 | 0 | 1 | 3 | 51 | 148 | 117 | 1 | 321 | 39 | 0 | 2 | 255 | 25 | 321 |
| 3.1.1 | Personas naturales sin poderse inscribir en el Registro Central de las Personas, con situación resuelta. | Caso | | | 261 | 131 | 130 | 0 | 261 | 0 | 1 | 3 | 36 | 118 | 103 | 0 | 261 | 21 | 0 | 0 | 240 | 0 | 261 |
| 3.1.2 | Verificación de la identidad de personas naturales que no pueden obtener su DPI, con situación resuelta. | Caso | | | 60 | 28 | 32 | 0 | 60 | 0 | 0 | 0 | 15 | 30 | 14 | 1 | 60 | 18 | 0 | 2 | 15 | 25 | 60 |
| Objetivos | | | | | | | | | | | | | | | | | | | | | | | |
| Resultados alcanzados | | 1 | 261 Personas naturales sin poderse inscribir en el Registro Central de las Personas, con situación resuelta. | | | | | | | | | | | | | | | | | | | | |
| | | 2 | Verificación de la identidad de 60 personas naturales que no pueden obtener su DPI, con situación resuelta. | | | | | | | | | | | | | | | | | | | | |
| Obstáculos encontrados | | 1 | | | | | | | | | | | | | | | | | | | | | |
| | | 2 | Falta de interés del ciudadano. | | | | | | | | | | | | | | | | | | | | |
| Observaciones | | | | | | | | | | | | | | | | | | | | | | | |



RENAP
Registro Nacional de las Personas

Lic. César David Son Dardón
 Director de Verificación de Identidad y Apoyo Social
 Dirección de Verificación de Identidad y Apoyo Social
 Sede Central RENAP Guatemala, Guatemala

Bruma y sello de la máxima autoridad de la dependencia

DIRECCIÓN DE VERIFICACIÓN DE IDENTIDAD Y APOYO SOCIAL

Guatemala, 01 de septiembre de 2021
DVIAS-1590-2021

**Licenciado
Rudy Noe Mazariegos Lemus
Director de Gestión y Control Interno
Dirección de Gestión y Control Interno
Registro Nacional de las Personas -RENAP-
Su Despacho**



Licenciado Mazariegos Lemus:

De manera atenta me dirijo a usted, en atención al Memorando DGCI-SPFI-DPP-001-2021, de fecha 5 de enero de 2021, a través del que trasladan la calendarización de fechas para entrega del informe de metas físicas institucionales para el año 2021.

Por lo que, de conformidad con el calendario presentado, me permito trasladar el informe de metas físicas institucionales de la Dirección de Verificación de Identidad y Apoyo Social correspondiente al **mes de agosto de 2021**.

Sin otro particular, me suscribo de usted,

Muy cordialmente,

Lic. César David Son Dardón
Director de Verificación de Identidad y Apoyo Social
Dirección de Verificación de Identidad y Apoyo Social
Rede Central RENAP Guatemala, Guatemala

Licenciado César David Son Dardón
Director de Verificación de Identidad y Apoyo Social
Registro Nacional de las Personas -RENAP-

CDSD/cpfr
c.c: Archivo
Adjunto lo indicado.

DIRECCIÓN DE VERIFICACIÓN DE IDENTIDAD Y APOYO SOCIAL
 INFORME DE SEGUIMIENTO TEMÁTICO INSTITUCIONAL 2021
 MES REPORTADO: AGOSTO

Producto: Servicios de Verificación de Identidad y Apoyo Social


| No. | Meta | Meta | | | Sexo | | | | Población beneficiada | | | | | | | Pueblo | | | | | | | |
|------------------------|--|------------------|--|--------------|----------------|---------|---------|-------------|-----------------------|-------|-------|--------|----------|---------|--------------|-------------|-------|------|-------|----------|------------------|------|-------|
| | | Unidad de medida | Meta inicial | Meta vigente | Meta ejecutada | Mujeres | Hombres | No definido | Total | Niñez | | | Juventud | Adultos | Tercera Edad | No definido | Total | Maya | Xinca | Garífuna | Mestizos/Ladinos | Otro | Total |
| | | | | | | | | | | 0 - 2 | 3 - 5 | 6 - 13 | | | | | | | | | | | |
| 3.1 | Personas naturales sin poderse inscribir en el Registro Central de las Personas o sin poder obtener el Documento Personal de Identificación -DPI-, con situación resuelta. | Caso | 3,675 | 3,675 | 360 | 182 | 178 | 0 | 360 | 2 | 0 | 8 | 77 | 153 | 120 | 0 | 360 | 78 | 0 | 0 | 251 | 31 | 360 |
| 3.1.1 | Personas naturales sin poderse inscribir en el Registro Central de las Personas, con situación resuelta. | Caso | | | 286 | 148 | 138 | 0 | 286 | 2 | 0 | 8 | 60 | 121 | 95 | 0 | 286 | 63 | 0 | 0 | 223 | 0 | 286 |
| 3.1.2 | Verificación de la identidad de personas naturales que no pueden obtener su DPI, con situación resuelta. | Caso | | | 74 | 34 | 40 | 0 | 74 | 0 | 0 | 0 | 17 | 32 | 25 | 0 | 74 | 15 | 0 | 0 | 28 | 31 | 74 |
| Objetivos | | | | | | | | | | | | | | | | | | | | | | | |
| Resultados alcanzados | | 1 | 286 Personas naturales sin poderse inscribir en el Registro Central de las Personas, con situación resuelta. | | | | | | | | | | | | | | | | | | | | |
| | | 2 | Verificación de la identidad de 74 personas naturales que no pueden obtener su DPI, con situación resuelta. | | | | | | | | | | | | | | | | | | | | |
| Obstáculos encontrados | | 1 | | | | | | | | | | | | | | | | | | | | | |
| | | 2 | Falta de interés del ciudadano. | | | | | | | | | | | | | | | | | | | | |
| Observaciones | | | | | | | | | | | | | | | | | | | | | | | |




 Firma y sello de la máxima autoridad de la dependencia

**DIRECCIÓN DE VERIFICACIÓN DE IDENTIDAD Y APOYO SOCIAL
INFORME DE EJECUCIÓN MENSUAL DE METAS FÍSICAS INSTITUCIONALES 2021
MES REPORTADO: AGOSTO**

| No. | Nombre de la Meta | Cantidad programada | Cantidad ejecutada | Medios de Verificación | Observaciones |
|-----|--|---------------------|--------------------|---|---------------|
| 3 | Servicios de Verificación de Identidad y Apoyo Social | 360 | 360 | Informes e oficios de traslado, expedientes administrativos | |
| 3.1 | Personas naturales sin poderse inscribir en el Registro Central de las Personas o sin poder obtener el Documento Personal de Identificación -DPI-, con situación resuelta. | 360 | 360 | | |





Lic. César David San Damián
 Director de Verificación de Identidad y Apoyo Social
 Dirección de Verificación de Identidad y Apoyo Social
 Sede Central RENAP Guatemala, Guatemala

Firma y sello de la máxima autoridad de la dependencia

**DIRECCIÓN DE VERIFICACIÓN DE IDENTIDAD Y APOYO SOCIAL
REPROGRAMACIÓN DE METAS FÍSICAS INSTITUCIONALES 2021
MES REPORTADO: AGOSTO**

| No. | Nombre de la Meta | Cantidad programada | Reprogramación requerida | Nueva programación | Justificación |
|-----|---|---------------------|--------------------------|--------------------|---------------|
| 3 | Servicios de Verificación de Identidad y Apoyo Social | 347 | 13 | 360 | |
| 3.1 | Personas naturales sin poderse inscribir en el Registro Central de las Personas o sin poder obtener el Documento Personal de Identificación DPI-, con situación resuelta. | 347 | 13 | 360 | |



Lic. César David San Dardón
 Director de Verificación de Identidad y Apoyo Social
 Dirección de Verificación de Identidad y Apoyo Social
 Sede Central RENAP Guatemala Guatemala


Firma y sello de la máxima autoridad de la dependencia

Nombre de la meta:

Personas naturales sin poderse inscribir en el Registro Central de las Personas, con situación resuelta.

DIRECCIÓN DE VERIFICACIÓN DE IDENTIDAD Y APOYO SOCIAL
SEGUIMIENTO TEMÁTICO INSTITUCIONAL 2021
MES REPORTADO: AGOSTO

| D | M | Departamento / municipio | Sexo | | | | Población beneficiada | | | | | | | Etnia | | | | | | |
|----|----|-----------------------------|---------|---------|-------------|-------|-----------------------|-------|--------|--------------------------|-------------------------|-------------------------------------|-------------|-------|------|-------|---------|------------------|------------|-------|
| | | | Mujeres | Hombres | No definido | Total | Niñez | | | Juventud 14 a 30 años | Adultos 31 a 60 años | Tercera Edad 61 años en adelante | No definido | Total | Maya | Xinca | Garfuna | Mestizos/Ladinos | No Indican | Total |
| | | | | | | | 0 - 2 | 3 - 5 | 6 - 13 | | | | | | | | | | | |
| 13 | | QUETZALTENANGO | 9 | 15 | 0 | 24 | 0 | 0 | 0 | 1 | 15 | 8 | 0 | 24 | 10 | 0 | 0 | 14 | 0 | 24 |
| | 1 | ALMOLONGA | 0 | 0 | 0 | 0 | | | | | | | 0 | | | | | | | 0 |
| | 2 | CABRICÁN | 0 | 0 | 0 | 0 | | | | | | | 0 | | | | | | | 0 |
| | 3 | CAJOLÁ | 0 | 0 | 0 | 0 | | | | | | | 0 | | | | | | | 0 |
| | 4 | CANTEL | 0 | 0 | 0 | 0 | | | | | | | 0 | | | | | | | 0 |
| | 5 | COATEPEQUE | 0 | 0 | 0 | 0 | | | | | | | 0 | | | | | | | 0 |
| | 6 | COLOMBA | 0 | 0 | 0 | 0 | | | | | | | 0 | | | | | | | 0 |
| | 7 | CONCEPCIÓN CHIQUIRICHAPA | 0 | 0 | 0 | 0 | | | | | | | 0 | | | | | | | 0 |
| | 8 | EL PALMAR | 0 | 0 | 0 | 0 | | | | | | | 0 | | | | | | | 0 |
| | 9 | FLORES COSTA CUCA | 0 | 0 | 0 | 0 | | | | | | | 0 | | | | | | | 0 |
| | 10 | GÉNOVA | 0 | 0 | 0 | 0 | | | | | | | 0 | | | | | | | 0 |
| | 11 | HUITÁN | 0 | 0 | 0 | 0 | | | | | | | 0 | | | | | | | 0 |
| | 12 | LA ESPERANZA | 0 | 0 | 0 | 0 | | | | | | | 0 | | | | | | | 0 |
| | 13 | OLINTEPEQUE | 0 | 0 | 0 | 0 | | | | | | | 0 | | | | | | | 0 |
| | 14 | OSTUNCALCO | 0 | 0 | 0 | 0 | | | | | | | 0 | | | | | | | 0 |
| | 15 | PALESTINA DE LOS ALTOS | 0 | 0 | 0 | 0 | | | | | | | 0 | | | | | | | 0 |
| | 16 | QUETZALTENANGO | 9 | 15 | 0 | 24 | 0 | 0 | 0 | 1 | 15 | 8 | 0 | 24 | 10 | 0 | 0 | 14 | 0 | 24 |
| | 17 | SALCAJÁ | 0 | 0 | 0 | 0 | | | | | | | 0 | | | | | | | 0 |
| | 18 | SAN CARLOS SIJA | 0 | 0 | 0 | 0 | | | | | | | 0 | | | | | | | 0 |
| | 19 | SAN FRANCISCO LA UNIÓN | 0 | 0 | 0 | 0 | | | | | | | 0 | | | | | | | 0 |
| | 20 | SAN MARTÍN SACATEPÉQUEZ | 0 | 0 | 0 | 0 | | | | | | | 0 | | | | | | | 0 |
| | 21 | SAN MATEO | 0 | 0 | 0 | 0 | | | | | | | 0 | | | | | | | 0 |
| | 22 | SAN MIGUEL SIGÜILÁ | 0 | 0 | 0 | 0 | | | | | | | 0 | | | | | | | 0 |
| | 23 | SIBILIA | 0 | 0 | 0 | 0 | | | | | | | 0 | | | | | | | 0 |
| | 24 | ZUNIL | 0 | 0 | 0 | 0 | | | | | | | 0 | | | | | | | 0 |
| 14 | | QUICHÉ | 6 | 5 | 0 | 11 | 0 | 0 | 1 | 5 | 3 | 2 | 0 | 11 | 9 | 0 | 0 | 2 | 0 | 11 |
| | 1 | CANILLA | 0 | 0 | 0 | 0 | | | | | | | 0 | | | | | | | 0 |
| | 2 | CHAJUL | 0 | 0 | 0 | 0 | | | | | | | 0 | | | | | | | 0 |
| | 3 | CHICAMÁN | 0 | 0 | 0 | 0 | | | | | | | 0 | | | | | | | 0 |
| | 4 | CHICHÉ | 0 | 0 | 0 | 0 | | | | | | | 0 | | | | | | | 0 |
| | 5 | CHICHICASTENANGO | 0 | 0 | 0 | 0 | | | | | | | 0 | | | | | | | 0 |
| | 6 | CHINIQUE | 0 | 0 | 0 | 0 | | | | | | | 0 | | | | | | | 0 |
| | 7 | CUNÉN | 0 | 0 | 0 | 0 | | | | | | | 0 | | | | | | | 0 |
| | 8 | IXCÁN | 0 | 0 | 0 | 0 | | | | | | | 0 | | | | | | | 0 |
| | 9 | JOYABAJ | 0 | 0 | 0 | 0 | | | | | | | 0 | | | | | | | 0 |
| | 10 | NEBAJ | 0 | 0 | 0 | 0 | | | | | | | 0 | | | | | | | 0 |
| | 11 | PACHALUM | 0 | 0 | 0 | 0 | | | | | | | 0 | | | | | | | 0 |
| | 12 | PATZITE | 0 | 0 | 0 | 0 | | | | | | | 0 | | | | | | | 0 |
| | 13 | SACAPULAS | 0 | 0 | 0 | 0 | | | | | | | 0 | | | | | | | 0 |
| | 14 | SAN ANDRÉS SAJCAJABÁ | 0 | 0 | 0 | 0 | | | | | | | 0 | | | | | | | 0 |
| | 15 | SAN ANTONIO ILOTENANGO | 0 | 0 | 0 | 0 | | | | | | | 0 | | | | | | | 0 |
| | 16 | SAN BARTOLOMÉ JOCOTENANGO | 0 | 0 | 0 | 0 | | | | | | | 0 | | | | | | | 0 |
| | 17 | SAN JUAN COTZAL | 0 | 0 | 0 | 0 | | | | | | | 0 | | | | | | | 0 |
| | 18 | SAN PEDRO JOCOPILAS | 0 | 0 | 0 | 0 | | | | | | | 0 | | | | | | | 0 |
| | 19 | SANTA CRUZ DEL QUICHÉ | 6 | 5 | 0 | 11 | 0 | 0 | 1 | 5 | 3 | 2 | 0 | 11 | 9 | 0 | 0 | 2 | 0 | 11 |
| | 20 | USPANTÁN | 0 | 0 | 0 | 0 | | | | | | | 0 | | | | | | | 0 |
| | 21 | ZACUALPA | 0 | 0 | 0 | 0 | | | | | | | 0 | | | | | | | 0 |
| 15 | | RETALHULEU | 0 | 0 | 0 | 0 | 0 | 0 | 0 | 0 | 0 | 0 | 0 | 0 | 0 | 0 | 0 | 0 | 0 | 0 |
| | 1 | CHAMPERICO | 0 | 0 | 0 | 0 | | | | | | | 0 | | | | | | | 0 |
| | 2 | EL ASINTAL | 0 | 0 | 0 | 0 | | | | | | | 0 | | | | | | | 0 |
| | 3 | NUEVO SAN CARLOS | 0 | 0 | 0 | 0 | | | | | | | 0 | | | | | | | 0 |
| | 4 | RETALHULEU | 0 | 0 | 0 | 0 | | | | | | | 0 | | | | | | | 0 |
| | 5 | SAN ANDRÉS VILLA SECA | 0 | 0 | 0 | 0 | | | | | | | 0 | | | | | | | 0 |
| | 6 | SAN FELIPE RETALHULEU | 0 | 0 | 0 | 0 | | | | | | | 0 | | | | | | | 0 |
| | 7 | SAN MARTÍN ZAPOTITLÁN | 0 | 0 | 0 | 0 | | | | | | | 0 | | | | | | | 0 |
| | 8 | SAN SEBASTIÁN | 0 | 0 | 0 | 0 | | | | | | | 0 | | | | | | | 0 |
| | 9 | SANTA CRUZ MULLÁ | 0 | 0 | 0 | 0 | | | | | | | 0 | | | | | | | 0 |
| 16 | | SACATEPÉQUEZ | 4 | 5 | 0 | 9 | 0 | 0 | 0 | 1 | 5 | 3 | 0 | 9 | 2 | 0 | 0 | 7 | 0 | 9 |
| | 1 | ANTIGUA GUATEMALA | 4 | 5 | 0 | 9 | 0 | 0 | 0 | 1 | 5 | 3 | 0 | 9 | 2 | 0 | 0 | 7 | 0 | 9 |
| | 2 | CIUDAD VIEJA | 0 | 0 | 0 | 0 | | | | | | | 0 | | | | | | | 0 |
| | 3 | JOCOTENANGO | 0 | 0 | 0 | 0 | | | | | | | 0 | | | | | | | 0 |
| | 4 | MAGDALENA MILPAS ALTAS | 0 | 0 | 0 | 0 | | | | | | | 0 | | | | | | | 0 |
| | 5 | PASTORES | 0 | 0 | 0 | 0 | | | | | | | 0 | | | | | | | 0 |
| | 6 | SAN ANTONIO AGUAS CALIENTES | 0 | 0 | 0 | 0 | | | | | | | 0 | | | | | | | 0 |
| | 7 | SAN BARTOLOMÉ MILPAS ALTAS | 0 | 0 | 0 | 0 | | | | | | | 0 | | | | | | | 0 |
| | 8 | SAN JUAN ALOTENANGO | 0 | 0 | 0 | 0 | | | | | | | 0 | | | | | | | 0 |
| | 9 | SAN LUCAS SACATEPÉQUEZ | 0 | 0 | 0 | 0 | | | | | | | 0 | | | | | | | 0 |
| | 10 | SAN MIGUEL DUEÑAS | 0 | 0 | 0 | 0 | | | | | | | 0 | | | | | | | 0 |
| | 11 | SANTA CATARINA BARAHONA | 0 | 0 | 0 | 0 | | | | | | | 0 | | | | | | | 0 |
| | 12 | SANTA LUCÍA MILPAS ALTAS | 0 | 0 | 0 | 0 | | | | | | | 0 | | | | | | | 0 |
| | 13 | SANTA MARÍA DE JESÚS | 0 | 0 | 0 | 0 | | | | | | | 0 | | | | | | | 0 |
| | 14 | SANTIAGO SACATEPÉQUEZ | 0 | 0 | 0 | 0 | | | | | | | 0 | | | | | | | 0 |
| | 15 | SANTO DOMINGO XENACOJ | 0 | 0 | 0 | 0 | | | | | | | 0 | | | | | | | 0 |
| | 16 | SUMPANGO | 0 | 0 | 0 | 0 | | | | | | | 0 | | | | | | | 0 |




Nombre de la meta:

Personas naturales sin poderse inscribir en el Registro Central de las Personas, con situación resuelta.

**DIRECCIÓN DE VERIFICACIÓN DE IDENTIDAD Y APOYO SOCIAL
SEGUIMIENTO TEMÁTICO INSTITUCIONAL 2021
MES REPORTADO: AGOSTO**

| D | M | Departamento / municipio | Sexo | | | | Población beneficiada | | | | | | | Etnia | | | | | | | |
|----|----|--------------------------|---------|---------|-------------|-------|-----------------------|-------|--------|--------------|--------------|---------------------|--------------|-------------|-------|------|-------|---------|------------------|------------|-------|
| | | | Mujeres | Hombres | No definido | Total | Niñez | | | Juventud | | Adultos | Tercera Edad | No definido | Total | Maya | Xinca | Garfuna | Mestizos/Ladinos | No Indican | Total |
| | | | | | | | 0 - 2 | 3 - 5 | 6 - 13 | 14 a 30 años | 31 a 60 años | 61 años en adelante | | | | | | | | | |
| 21 | | TOTONICAPÁN | 0 | 0 | 0 | 0 | 0 | 0 | 0 | 0 | 0 | 0 | 0 | 0 | 0 | 0 | 0 | 0 | 0 | 0 | 0 |
| | 1 | MOMOSTENANGO | | | | 0 | | | | | | | | | | | | | | | |
| | 2 | SAN ANDRÉS XECUL | | | | 0 | | | | | | | | | | | | | | | |
| | 3 | SAN BARTOLO | | | | 0 | | | | | | | | | | | | | | | |
| | 4 | SAN CRISTÓBAL TONICAPÁN | | | | 0 | | | | | | | | | | | | | | | |
| | 5 | SAN FRANCISCO EL ALTO | | | | 0 | | | | | | | | | | | | | | | |
| | 6 | SANTA LUCÍA LA REFORMA | | | | 0 | | | | | | | | | | | | | | | |
| | 7 | SANTA MARÍA CHIQUIMULA | | | | 0 | | | | | | | | | | | | | | | |
| | 8 | TOTONICAPÁN | | | | 0 | | | | | | | | | | | | | | | |
| 22 | | ZACAPA | 0 | 0 | 0 | 0 | 0 | 0 | 0 | 0 | 0 | 0 | 0 | 0 | 0 | 0 | 0 | 0 | 0 | 0 | 0 |
| | 1 | CABAÑAS | | | | 0 | | | | | | | | | | | | | | | |
| | 2 | ESTANZUELA | | | | 0 | | | | | | | | | | | | | | | |
| | 3 | GUALÁN | | | | 0 | | | | | | | | | | | | | | | |
| | 4 | HUITÉ | | | | 0 | | | | | | | | | | | | | | | |
| | 5 | LA UNIÓN | | | | 0 | | | | | | | | | | | | | | | |
| | 6 | RÍO HONDO | | | | 0 | | | | | | | | | | | | | | | |
| | 7 | SAN DIEGO | | | | 0 | | | | | | | | | | | | | | | |
| | 8 | SAN JORGE | | | | 0 | | | | | | | | | | | | | | | |
| | 9 | TECULUTÁN | | | | 0 | | | | | | | | | | | | | | | |
| | 10 | USUMATLÁN | | | | 0 | | | | | | | | | | | | | | | |
| | 11 | ZACAPA | | | | 0 | | | | | | | | | | | | | | | |



Lic. César David San Dardón
 Director de Verificación de Identidad y Apoyo Social
 Dirección de Verificación de Identidad y Apoyo Social
 Sede Central RENAP, Guatemala, Guatemala

Firma y sello de la máxima autoridad de la dependencia

Nombre de la mesa:

Verificación de la identidad de personas naturales que no pueden obtener su DPI, con situación resuelta

DIRECCIÓN DE VERIFICACIÓN DE IDENTIDAD Y APOYO SOCIAL
SEGUIMIENTO TEMÁTICO INSTITUCIONAL 2021
MES REPORTADO: AGOSTO

| D | M | Departamento / municipio | Sexo | | | | Población beneficiada | | | | | | Pueblo | | | | | | | |
|-------------------------------|----|-----------------------------|-----------|-----------|-------------|-----------|-----------------------|----------|----------|--------------------------|-------------------------|---|-------------|-----------|-----------|----------|----------|------------------|------------|-----------|
| | | | Mujeres | Hombres | No definido | Total | Niñez | | | Juventud 14 a 30 años | Adultos 31 a 60 años | Tercera Edad 61 años en adelante | No definido | Total | Maya | Xinca | Garífuna | Mestizos/Ladinos | No Indican | Total |
| | | | | | | | 0 - 2 | 3 - 5 | 6 - 13 | | | | | | | | | | | |
| República de Guatemala | | | 34 | 40 | 0 | 74 | 0 | 0 | 0 | 17 | 32 | 25 | 0 | 74 | 15 | 0 | 0 | 28 | 31 | 74 |
| 1 | | ALTA VERAPAZ | 6 | 12 | 0 | 18 | 0 | 0 | 0 | 2 | 4 | 10 | 0 | 18 | 0 | 0 | 0 | 3 | 15 | 18 |
| 2 | 1 | CHAHAL | | | | 0 | | | | | | | | 0 | | | | | | 0 |
| 3 | 2 | CHISEC | 1 | 5 | | 6 | | | | 2 | 4 | | | 6 | | | | | 6 | 6 |
| 4 | 3 | COBÁN | 4 | 2 | | 6 | | | | 2 | 4 | | | 6 | | | | | 6 | 6 |
| 5 | 4 | FRAY BARTOLOMÉ DE LAS CASAS | | | | 0 | | | | | | | | 0 | | | | | | 0 |
| 6 | 5 | LANGÜÍN | | | | 0 | | | | | | | | 0 | | | | | | 0 |
| 7 | 6 | PANZÓS | | | | 0 | | | | | | | | 0 | | | | | | 0 |
| 8 | 7 | RAXRUHÁ | | | | 0 | | | | | | | | 0 | | | | | | 0 |
| 9 | 8 | SAN CRISTÓBAL VERAPAZ | | | | 0 | | | | | | | | 0 | | | | | | 0 |
| 10 | 9 | SAN JUAN CHAMELCO | | 2 | | 2 | | | 2 | | | | | 2 | | | | | 2 | 2 |
| 11 | 10 | SAN MIGUEL TUCURÚ | | 1 | | 1 | | | 1 | | | | | 1 | | | 2 | 1 | 1 | 1 |
| 12 | 11 | SAN PEDRO CARCHÁ | | 1 | | 1 | | | | 1 | | | | 1 | | | | | 1 | 1 |
| 13 | 12 | SANTA CATALINA LA TINTA | | 1 | | 1 | | | 1 | | | | | 1 | | | | | 1 | 1 |
| 14 | 13 | SANTA CRUZ VERAPAZ | | | | 0 | | | | | | | | 0 | | | | | | 0 |
| 15 | 14 | SANTA MARÍA CAHABÓN | | | | 0 | | | | | | | | 0 | | | | | | 0 |
| 16 | 15 | SENAHÚ | 1 | | | 1 | | | | | 1 | | | 1 | | | | | 1 | 1 |
| 17 | 16 | TACTIC | | | | 0 | | | | | | | | 0 | | | | | | 0 |
| | 17 | TAMAHÚ | | | | 0 | | | | | | | | 0 | | | | | | 0 |
| 2 | | BAJA VERAPAZ | 0 | 3 | 0 | 3 | 0 | 0 | 0 | 0 | 2 | 1 | 0 | 3 | 1 | 0 | 0 | 1 | 1 | 3 |
| 1 | 1 | CUBILCO | | | | 0 | | | | | | | | 0 | | | | | | 0 |
| 2 | 2 | GRANADOS | | | | 0 | | | | | | | | 0 | | | | | | 0 |
| 3 | 3 | PURULHÁ | | 1 | | 1 | | | | 1 | | | | 1 | | | | | 1 | 1 |
| 4 | 4 | RABINAL | | | | 0 | | | | | | | | 0 | | | | | | 0 |
| 5 | 5 | SALAMÁ | | | | 0 | | | | | | | | 0 | | | | | | 0 |
| 6 | 6 | SAN JERÓNIMO | | 1 | | 1 | | | | | 1 | | | 1 | 1 | | | | 1 | 1 |
| 7 | 7 | SAN MIGUEL CHICAJ | | 1 | | 1 | | | | 1 | | | | 1 | | | | | 1 | 1 |
| 8 | 8 | SANTA CRUZ EL CHOL | | | | 0 | | | | | | | | 0 | | | | 1 | 1 | 1 |
| 3 | | CHIMALTENANGO | 0 | 0 | 0 | 0 | 0 | 0 | 0 | 0 | 0 | 0 | 0 | 0 | 0 | 0 | 0 | 0 | 0 | 0 |
| 1 | 1 | ACATENANGO | | | | 0 | | | | | | | | 0 | | | | | | 0 |
| 2 | 2 | CHIMALTENANGO | | | | 0 | | | | | | | | 0 | | | | | | 0 |
| 3 | 3 | EL TEJAR | | | | 0 | | | | | | | | 0 | | | | | | 0 |
| 4 | 4 | PARRAMOS | | | | 0 | | | | | | | | 0 | | | | | | 0 |
| 5 | 5 | PATZICÍA | | | | 0 | | | | | | | | 0 | | | | | | 0 |
| 6 | 6 | PATZÚN | | | | 0 | | | | | | | | 0 | | | | | | 0 |
| 7 | 7 | POCHUTA | | | | 0 | | | | | | | | 0 | | | | | | 0 |
| 8 | 8 | SAN ANDRÉS ITZAPA | | | | 0 | | | | | | | | 0 | | | | | | 0 |
| 9 | 9 | SAN JOSE POAQUIL | | | | 0 | | | | | | | | 0 | | | | | | 0 |
| 10 | 10 | SAN JUAN COMALAPA | | | | 0 | | | | | | | | 0 | | | | | | 0 |
| 11 | 11 | SAN MARTÍN JILOTEPEQUE | | | | 0 | | | | | | | | 0 | | | | | | 0 |
| 12 | 12 | SAN PEDRO YEPOCAPA | | | | 0 | | | | | | | | 0 | | | | | | 0 |
| 13 | 13 | SANTA APOLONIA | | | | 0 | | | | | | | | 0 | | | | | | 0 |
| 14 | 14 | SANTA CRUZ BALANYÁ | | | | 0 | | | | | | | | 0 | | | | | | 0 |
| 15 | 15 | TECPÁN GUATEMALA | | | | 0 | | | | | | | | 0 | | | | | | 0 |
| 16 | 16 | ZARAGOZA | | | | 0 | | | | | | | | 0 | | | | | | 0 |
| 4 | | CHIQUMULA | 1 | 2 | 0 | 3 | 0 | 0 | 0 | 0 | 1 | 2 | 0 | 3 | 0 | 0 | 0 | 0 | 3 | 3 |
| 1 | 1 | CAMOTÁN | | | | 0 | | | | | | | | 0 | | | | | | 0 |
| 2 | 2 | CHIQUMULA | | | | 0 | | | | | | | | 0 | | | | | | 0 |
| 3 | 3 | CONCEPCIÓN LAS MINAS | | | | 0 | | | | | | | | 0 | | | | | | 0 |
| 4 | 4 | ESQUIPULAS | | 1 | | 1 | | | | 1 | | | | 1 | | | | | 1 | 1 |
| 5 | 5 | IPALA | | | | 0 | | | | | | | | 0 | | | | | | 0 |
| 6 | 6 | JOCOTÁN | 1 | 1 | | 2 | | | | | 2 | | | 2 | | | | | 2 | 2 |
| 7 | 7 | OLOPA | | | | 0 | | | | | | | | 0 | | | | | | 0 |
| 8 | 8 | QUEZALTEPEQUE | | | | 0 | | | | | | | | 0 | | | | | | 0 |
| 9 | 9 | SAN JACINTO | | | | 0 | | | | | | | | 0 | | | | | | 0 |
| 10 | 10 | SAN JOSÉ LA ARADA | | | | 0 | | | | | | | | 0 | | | | | | 0 |
| 11 | 11 | SAN JUAN ERMITA | | | | 0 | | | | | | | | 0 | | | | | | 0 |
| 5 | | EL PROGRESO | 0 | 0 | 0 | 0 | 0 | 0 | 0 | 0 | 0 | 0 | 0 | 0 | 0 | 0 | 0 | 0 | 0 | 0 |
| 1 | 1 | EL JÍCARO | | | | 0 | | | | | | | | 0 | | | | | | 0 |
| 2 | 2 | GUASTOYA | | | | 0 | | | | | | | | 0 | | | | | | 0 |
| 3 | 3 | MORAZÁN | | | | 0 | | | | | | | | 0 | | | | | | 0 |
| 4 | 4 | SAN AGUSTÍN ACASAGUASTLÁN | | | | 0 | | | | | | | | 0 | | | | | | 0 |
| 5 | 5 | SAN ANTONIO LA PAZ | | | | 0 | | | | | | | | 0 | | | | | | 0 |
| 6 | 6 | SAN CRISTÓBAL ACASAGUASTLÁN | | | | 0 | | | | | | | | 0 | | | | | | 0 |
| 7 | 7 | SANARATE | | | | 0 | | | | | | | | 0 | | | | | | 0 |
| 8 | 8 | SANSARE | | | | 0 | | | | | | | | 0 | | | | | | 0 |
| 6 | | ESCUINTLA | 1 | 0 | 0 | 1 | 0 | 0 | 0 | 1 | 0 | 0 | 0 | 1 | 0 | 0 | 0 | 1 | 0 | 1 |
| 1 | 1 | ESCUINTLA | 1 | | | 1 | | | | 1 | | | | 1 | | | | | 1 | 1 |
| 2 | 2 | GUANAGAZAPA | | | | 0 | | | | | | | | 0 | | | | | | 0 |
| 3 | 3 | ITZAPA | | | | 0 | | | | | | | | 0 | | | | | | 0 |
| 4 | 4 | LA DEMOCRACIA | | | | 0 | | | | | | | | 0 | | | | | | 0 |
| 5 | 5 | LA GOMERA | | | | 0 | | | | | | | | 0 | | | | | | 0 |
| 6 | 6 | MASAGUA | | | | 0 | | | | | | | | 0 | | | | | | 0 |
| 7 | 7 | NUEVA CONCEPCIÓN | | | | 0 | | | | | | | | 0 | | | | | | 0 |
| 8 | 8 | PALÍN | | | | 0 | | | | | | | | 0 | | | | | | 0 |
| 9 | 9 | PUERTO SAN JOSÉ | | | | 0 | | | | | | | | 0 | | | | | | 0 |
| 10 | 10 | SAN VICENTE PACAYA | | | | 0 | | | | | | | | 0 | | | | | | 0 |
| 11 | 11 | SANTA LUCÍA COTZUMALGUAPA | | | | 0 | | | | | | | | 0 | | | | | | 0 |
| 12 | 12 | SIPACATE | | | | 0 | | | | | | | | 0 | | | | | | 0 |
| 13 | 13 | SIGÜINALÁ | | | | 0 | | | | | | | | 0 | | | | | | 0 |
| 14 | 14 | TIGUISATE | | | | 0 | | | | | | | | 0 | | | | | | 0 |
| 7 | | GUATEMALA | 2 | 8 | 0 | 10 | 0 | 0 | 0 | 3 | 4 | 3 | 0 | 10 | 0 | 0 | 0 | 4 | 6 | 10 |
| 1 | 1 | AMATITLÁN | | | | 0 | | | | | | | | 0 | | | | | | 0 |
| 2 | 2 | CHINAUTLA | | | | 0 | | | | | | | | 0 | | | | | | 0 |
| 3 | 3 | CHUJARRANCHO | | | | 0 | | | | | | | | 0 | | | | | | 0 |
| 4 | 4 | FRAJANES | | | | 0 | | | | | | | | 0 | | | | | | 0 |
| 5 | 5 | GUATEMALA | 1 | 7 | | 8 | | | 2 | 4 | 2 | | | 8 | | | | 2 | 6 | 8 |
| 6 | 6 | MIXCO | | | | 0 | | | | | | | | 0 | | | | | | 0 |
| 7 | | | | | | | | | | | | | | | | | | | | |

DIRECCIÓN DE VERIFICACIÓN DE IDENTIDAD Y APOYO SOCIAL
SEGUIMIENTO TEMÁTICO INSTITUCIONAL 2021
MES REPORTADO: AGOSTO

| D | M | Departamento / municipio | Sexo | | No definido | Total | Población beneficiada | | | | | | | | | | | | | |
|----|---|-----------------------------|---------|---------|-------------|-------|-----------------------|-----|------|---------------------------|-------------------------|--|-------------|-------|--------|-------|----------|-----------------|------------|-------|
| | | | Mujeres | Hombres | | | Niños | | | Juveniles 14 a 30 años | Adultos 31 a 60 años | Tercera Edad 61 años en adelante | No definido | Total | Pueblo | | | | | Total |
| | | | | | | | 0-2 | 3-5 | 6-13 | | | | | | Maya | Xinca | Garífuna | Mestizos/indios | No indican | |
| 8 | | HUEHUETENANGO | 5 | 2 | 0 | 7 | 0 | 0 | 0 | 3 | 2 | 2 | 0 | 7 | 3 | 0 | 0 | 4 | 0 | 7 |
| 1 | | AGUACATÁN | | | | 0 | | | | | | | 0 | 0 | | | | | | 0 |
| 2 | | CHIANTLA | | | | 0 | | | | | | | 0 | 0 | | | | | | 0 |
| 3 | | COLOTENANGO | | | | 0 | | | | | | | 0 | 0 | | | | | | 0 |
| 4 | | CONCEPCIÓN HUISTA | | | | 0 | | | | | | | 0 | 0 | | | | | | 0 |
| 5 | | CUILCO | | | | 0 | | | | | | | 0 | 0 | | | | | | 0 |
| 6 | | HUEHUETENANGO | | | | 0 | | | | | | | 0 | 0 | | | | | | 0 |
| 7 | | JACALTENANGO | | | | 0 | | | | | | | 0 | 0 | | | | | | 0 |
| 8 | | LA DEMOCRACIA | | | | 0 | | | | | | | 0 | 0 | | | | | | 0 |
| 9 | | LA LIBERTAD | | | | 0 | | | | | | | 0 | 0 | | | | | | 0 |
| 10 | | MALACATANCITO | | | | 0 | | | | | | | 0 | 0 | | | | | | 0 |
| 11 | | NENTÓN | | | | 0 | | | | | | | 0 | 0 | | | | | | 0 |
| 12 | | PETATÁN | | | | 0 | | | | | | | 0 | 0 | | | | | | 0 |
| 13 | | SAN ANTONIO HUISTA | | | | 0 | | | | | | | 0 | 0 | | | | | | 0 |
| 14 | | SAN GASPAR IXCHIL | | | | 0 | | | | | | | 0 | 0 | | | | | | 0 |
| 15 | | SAN ILDEFONSO IXTAHUACÁN | | | | 0 | | | | | | | 0 | 0 | | | | | | 0 |
| 16 | | SAN JUAN ATITÁN | | | | 0 | | | | | | | 0 | 0 | | | | | | 0 |
| 17 | | SAN JUAN IKCOY | | | | 0 | | | | | | | 0 | 0 | | | | | | 0 |
| 18 | | SAN MATEO IXTATÁN | 4 | | | 4 | | | 3 | 1 | | | 4 | 2 | | | 2 | | | 4 |
| 19 | | SAN MIGUEL ACATÁN | | | | 0 | | | | | | | 0 | 0 | | | | | | 0 |
| 20 | | SAN PEDRO NECTA | | | | 0 | | | | | | | 0 | 0 | | | | | | 0 |
| 21 | | SAN PEDRO SOLOMA | | | | 0 | | | | | | | 0 | 0 | | | | | | 0 |
| 22 | | SAN RAFAEL LA INDEPENDENCIA | | | | 0 | | | | | | | 0 | 0 | | | | | | 0 |
| 23 | | SAN RAFAEL PETZAL | | | | 0 | | | | | | | 0 | 0 | | | | | | 0 |
| 24 | | SAN SEBASTIÁN COATÁN | | 1 | | 1 | | | | | | 1 | 1 | | | | 1 | | | 1 |
| 25 | | SAN SEBASTIAN HUEHUETENANGO | | | | 0 | | | | | | | 0 | 0 | | | | | | 0 |
| 26 | | SANTA ANA HUISTA | | | | 0 | | | | | | | 0 | 0 | | | | | | 0 |
| 27 | | SANTA BÁRBARA | | 1 | | 1 | | | | | | 1 | 1 | | | | 1 | | | 1 |
| 28 | | SANTA CRUZ BARILLAS | 1 | | | 1 | | | | 1 | | | 1 | 1 | 1 | | | | | 1 |
| 29 | | SANTA EULALIA | | | | 0 | | | | | | | 0 | 0 | | | | | | 0 |
| 30 | | SANTIAGO CHIMALTENANGO | | | | 0 | | | | | | | 0 | 0 | | | | | | 0 |
| 31 | | TECITÁN | | | | 0 | | | | | | | 0 | 0 | | | | | | 0 |
| 32 | | TODOS SANTOS CUCHUMATÁN | | | | 0 | | | | | | | 0 | 0 | | | | | | 0 |
| 33 | | UNIÓN CANTINIL | | | | 0 | | | | | | | 0 | 0 | | | | | | 0 |
| 9 | | IZABAL | 1 | 4 | 0 | 5 | 0 | 0 | 0 | 0 | 4 | 1 | 0 | 5 | 0 | 0 | 0 | 4 | 1 | 5 |
| 1 | | EL ESTOR | | | | 0 | | | | | | | 0 | 0 | | | | | | 0 |
| 2 | | LIVINGSTON | | | | 0 | | | | | | | 0 | 0 | | | | | | 0 |
| 3 | | LOS AMATES | 1 | 2 | | 3 | | | | 2 | 1 | | 3 | | | | 2 | 1 | | 3 |
| 4 | | MORALES | | 1 | | 1 | | | | 1 | | | 1 | | | | 1 | | | 1 |
| 5 | | PUERTO BARRIOS | | 1 | | 1 | | | | 1 | | | 1 | | | | 1 | | | 1 |
| 10 | | JALAPA | 0 | 0 | 0 | 0 | 0 | 0 | 0 | 0 | 0 | 0 | 0 | 0 | 0 | 0 | 0 | 0 | 0 | 0 |
| 1 | | JALAPA | | | | 0 | | | | | | | 0 | 0 | | | | | | 0 |
| 2 | | MATAQUESCUNTILA | | | | 0 | | | | | | | 0 | 0 | | | | | | 0 |
| 3 | | MONJAS | | | | 0 | | | | | | | 0 | 0 | | | | | | 0 |
| 4 | | SAN CARLOS ALZATATE | | | | 0 | | | | | | | 0 | 0 | | | | | | 0 |
| 5 | | SAN LUIS JILOTEPEQUE | | | | 0 | | | | | | | 0 | 0 | | | | | | 0 |
| 6 | | SAN MANUEL CHAPARRÓN | | | | 0 | | | | | | | 0 | 0 | | | | | | 0 |
| 7 | | SAN PEDRO PINULA | | | | 0 | | | | | | | 0 | 0 | | | | | | 0 |
| 11 | | JUTIAPA | 4 | 0 | 0 | 4 | 0 | 0 | 0 | 2 | 2 | 0 | 0 | 4 | 0 | 0 | 0 | 4 | 0 | 4 |
| 1 | | AGUA BLANCA | | | | 0 | | | | | | | 0 | 0 | | | | | | 0 |
| 2 | | ASUNCIÓN MITA | | | | 0 | | | | | | | 0 | 0 | | | | | | 0 |
| 3 | | ATESCATEMPA | | | | 0 | | | | | | | 0 | 0 | | | | | | 0 |
| 4 | | COMAPA | | | | 0 | | | | | | | 0 | 0 | | | | | | 0 |
| 5 | | CONGUACO | | | | 0 | | | | | | | 0 | 0 | | | | | | 0 |
| 6 | | EL ADELANTO | 2 | | | 2 | | | 2 | | | | 2 | | | | 2 | | | 2 |
| 7 | | EL PROGRESO | 2 | | | 2 | | | | 2 | | | 2 | | | | 2 | | | 2 |
| 8 | | JALPATAGUA | | | | 0 | | | | | | | 0 | 0 | | | | | | 0 |
| 9 | | JEREZ | | | | 0 | | | | | | | 0 | 0 | | | | | | 0 |
| 10 | | JUTIAPA | | | | 0 | | | | | | | 0 | 0 | | | | | | 0 |
| 11 | | MOYUTA | | | | 0 | | | | | | | 0 | 0 | | | | | | 0 |
| 12 | | PASACO | | | | 0 | | | | | | | 0 | 0 | | | | | | 0 |
| 13 | | QUESADA | | | | 0 | | | | | | | 0 | 0 | | | | | | 0 |
| 14 | | SAN JOSÉ ACATEMPA | | | | 0 | | | | | | | 0 | 0 | | | | | | 0 |
| 15 | | SANTA CATARINA MITA | | | | 0 | | | | | | | 0 | 0 | | | | | | 0 |
| 16 | | YUPILTEPEQUE | | | | 0 | | | | | | | 0 | 0 | | | | | | 0 |
| 17 | | ZAPOTITLÁN | | | | 0 | | | | | | | 0 | 0 | | | | | | 0 |
| 12 | | PETÉN | 0 | 0 | 0 | 0 | 0 | 0 | 0 | 0 | 0 | 0 | 0 | 0 | 0 | 0 | 0 | 0 | 0 | 0 |
| 1 | | DOLORES | | | | 0 | | | | | | | 0 | 0 | | | | | | 0 |
| 2 | | EL CHAL | | | | 0 | | | | | | | 0 | 0 | | | | | | 0 |
| 3 | | FLORES | | | | 0 | | | | | | | 0 | 0 | | | | | | 0 |
| 4 | | LA LIBERTAD | | | | 0 | | | | | | | 0 | 0 | | | | | | 0 |
| 5 | | LAS CRUCES | | | | 0 | | | | | | | 0 | 0 | | | | | | 0 |
| 6 | | MELCHOR DE MENCOS | | | | 0 | | | | | | | 0 | 0 | | | | | | 0 |
| 7 | | POPIÚN | | | | 0 | | | | | | | 0 | 0 | | | | | | 0 |
| 8 | | SAN ANDRÉS | | | | 0 | | | | | | | 0 | 0 | | | | | | 0 |
| 9 | | SAN BENITO | | | | 0 | | | | | | | 0 | 0 | | | | | | 0 |
| 10 | | SAN FRANCISCO | | | | 0 | | | | | | | 0 | 0 | | | | | | 0 |
| 11 | | SAN JOSÉ | | | | 0 | | | | | | | 0 | 0 | | | | | | 0 |
| 12 | | SAN LUIS | | | | 0 | | | | | | | 0 | 0 | | | | | | 0 |
| 13 | | SANTA ANA | | | | 0 | | | | | | | 0 | 0 | | | | | | 0 |
| 14 | | SAYAXCHE | | | | 0 | | | | | | | 0 | 0 | | | | | | 0 |

Nombre de la mesa:

Verificación de la identidad de personas naturales que no pueden obtener su DPI, con situación resuelta

DIRECCIÓN DE VERIFICACIÓN DE IDENTIDAD Y APOYO SOCIAL
SEGUIMIENTO TEMÁTICO INSTITUCIONAL 2021
MES REPORTADO: AGOSTO

| D. | M. | Departamento / municipio | Sexo | | No definido | Total | Edad | | | | | | | No definido | Total | Pueblo | | | | | |
|----|----|-----------------------------|---------|---------|-------------|-------|-------|-----|------|----------|---------|--------------|-------|-------------|-------|--------|-------|----------|------------------|------------|-------|
| | | | Mujeres | Hombres | | | Niñez | | | Juventud | Adultos | Tercera Edad | Total | | | Maya | Xinka | Garifuna | Mestizos/Ladinos | No Indican | Total |
| | | | | | | | 0-2 | 3-5 | 6-13 | | | | | | | | | | | | |
| 13 | | QUITZAJENANGO | 4 | 1 | 0 | 5 | 0 | 0 | 0 | 0 | 3 | 2 | 0 | 5 | 1 | 0 | 0 | 2 | 2 | 5 | |
| | 1 | ALMOJONGA | | | | 0 | | | | | | | | 0 | | | | | | 0 | |
| | 2 | CABRICÁN | | | | 0 | | | | | | | | 0 | | | | | | 0 | |
| | 3 | CAJOLÁ | | | | 0 | | | | | | | | 0 | | | | | | 0 | |
| | 4 | CANTEJ | | | | 0 | | | | | | | | 0 | | | | | | 0 | |
| | 5 | COATEPEQUE | | | | 0 | | | | | | | | 0 | | | | | | 0 | |
| | 6 | COLOMBA | | | | 0 | | | | | | | | 0 | | | | | | 0 | |
| | 7 | CONCEPCIÓN CHQUIRICHAPA | | | | 0 | | | | | | | | 0 | | | | | | 0 | |
| | 8 | EL PALMAR | | | | 0 | | | | | | | | 0 | | | | | | 0 | |
| | 9 | FLORES COSTA CUCA | | | | 0 | | | | | | | | 0 | | | | | | 0 | |
| | 10 | GÉNOVA | 1 | 1 | | 2 | | | | 2 | | | 2 | | | | | 2 | | 2 | |
| | 11 | HUIJÁN | | | | 0 | | | | | | | | 0 | | | | | | 0 | |
| | 12 | LA ESPERANZA | 1 | | | 1 | | | | 1 | | | 1 | 1 | | | | | | 1 | |
| | 13 | QUINTEPEQUE | | | | 0 | | | | | | | | 0 | | | | | | 0 | |
| | 14 | OSTUNCALCO | | | | 0 | | | | | | | | 0 | | | | | | 0 | |
| | 15 | PALESTINA DE LOS ALTOS | | | | 0 | | | | | | | | 0 | | | | | | 0 | |
| | 16 | QUITZAJENANGO | | | | 0 | | | | | | | | 0 | | | | | | 0 | |
| | 17 | SALCAJÁ | | | | 0 | | | | | | | | 0 | | | | | | 0 | |
| | 18 | SAN CARLOS SIJA | | | | 0 | | | | | | | | 0 | | | | | | 0 | |
| | 19 | SAN FRANCISCO LA UNIÓN | | | | 0 | | | | | | | | 0 | | | | | | 0 | |
| | 20 | SAN MARTÍN SACATEPÉQUEZ | 2 | | | 2 | | | | | | 2 | 2 | 2 | | | | | 2 | 2 | |
| | 21 | SAN MATEO | | | | 0 | | | | | | | | 0 | | | | | | 0 | |
| | 22 | SAN MIGUEL SIGÜLÁ | | | | 0 | | | | | | | | 0 | | | | | | 0 | |
| | 23 | SIBILIA | | | | 0 | | | | | | | | 0 | | | | | | 0 | |
| | 24 | ZUNIL | | | | 0 | | | | | | | | 0 | | | | | | 0 | |
| 14 | | QUICHÉ | 0 | 0 | 0 | 0 | 0 | 0 | 0 | 0 | 0 | 0 | 0 | 0 | 0 | 0 | 0 | 0 | 0 | 0 | |
| | 1 | CANILLA | | | | 0 | | | | | | | | 0 | | | | | | 0 | |
| | 2 | CHAJUL | | | | 0 | | | | | | | | 0 | | | | | | 0 | |
| | 3 | CHICAMÁN | | | | 0 | | | | | | | | 0 | | | | | | 0 | |
| | 4 | CHICHÉ | | | | 0 | | | | | | | | 0 | | | | | | 0 | |
| | 5 | CHICHICASTENANGO | | | | 0 | | | | | | | | 0 | | | | | | 0 | |
| | 6 | CHINIQUE | | | | 0 | | | | | | | | 0 | | | | | | 0 | |
| | 7 | CUNÉN | | | | 0 | | | | | | | | 0 | | | | | | 0 | |
| | 8 | IXCÁN | | | | 0 | | | | | | | | 0 | | | | | | 0 | |
| | 9 | JOYABAJ | | | | 0 | | | | | | | | 0 | | | | | | 0 | |
| | 10 | NEBAJ | | | | 0 | | | | | | | | 0 | | | | | | 0 | |
| | 11 | PACHALUM | | | | 0 | | | | | | | | 0 | | | | | | 0 | |
| | 12 | PATZITE | | | | 0 | | | | | | | | 0 | | | | | | 0 | |
| | 13 | SACAPULAS | | | | 0 | | | | | | | | 0 | | | | | | 0 | |
| | 14 | SAN ANDRÉS SAJUCABAJÁ | | | | 0 | | | | | | | | 0 | | | | | | 0 | |
| | 15 | SAN ANTONIO ILOTENANGO | | | | 0 | | | | | | | | 0 | | | | | | 0 | |
| | 16 | SAN BARTOLOMÉ JOCOTENANGO | | | | 0 | | | | | | | | 0 | | | | | | 0 | |
| | 17 | SAN JUAN COTZAL | | | | 0 | | | | | | | | 0 | | | | | | 0 | |
| | 18 | SAN PEDRO JOCOPILAS | | | | 0 | | | | | | | | 0 | | | | | | 0 | |
| | 19 | SANTA CRUZ DEL QUICHÉ | | | | 0 | | | | | | | | 0 | | | | | | 0 | |
| | 20 | USPANTÁN | | | | 0 | | | | | | | | 0 | | | | | | 0 | |
| | 21 | ZACUALPA | | | | 0 | | | | | | | | 0 | | | | | | 0 | |
| 15 | | RETALHULEU | 0 | 0 | 0 | 0 | 0 | 0 | 0 | 0 | 0 | 0 | 0 | 0 | 0 | 0 | 0 | 0 | 0 | 0 | |
| | 1 | CHAMPERICO | | | | 0 | | | | | | | | 0 | | | | | | 0 | |
| | 2 | EL ASINTAL | | | | 0 | | | | | | | | 0 | | | | | | 0 | |
| | 3 | NUEVO SAN CARLOS | | | | 0 | | | | | | | | 0 | | | | | | 0 | |
| | 4 | RETALHULEU | | | | 0 | | | | | | | | 0 | | | | | | 0 | |
| | 5 | SAN ANDRÉS VILLA SECA | | | | 0 | | | | | | | | 0 | | | | | | 0 | |
| | 6 | SAN FELIPE RETALHULEU | | | | 0 | | | | | | | | 0 | | | | | | 0 | |
| | 7 | SAN MARTÍN ZAPOTITLÁN | | | | 0 | | | | | | | | 0 | | | | | | 0 | |
| | 8 | SAN SEBASTIÁN | | | | 0 | | | | | | | | 0 | | | | | | 0 | |
| | 9 | SANTA CRUZ MULLÁ | | | | 0 | | | | | | | | 0 | | | | | | 0 | |
| 16 | | SACATEPÉQUEZ | 0 | 0 | 0 | 0 | 0 | 0 | 0 | 0 | 0 | 0 | 0 | 0 | 0 | 0 | 0 | 0 | 0 | 0 | |
| | 1 | ANTIQUA GUATEMALA | | | | 0 | | | | | | | | 0 | | | | | | 0 | |
| | 2 | CIUDAD VIEJA | | | | 0 | | | | | | | | 0 | | | | | | 0 | |
| | 3 | JOCOTENANGO | | | | 0 | | | | | | | | 0 | | | | | | 0 | |
| | 4 | MAGDALENA MILPAS ALTAS | | | | 0 | | | | | | | | 0 | | | | | | 0 | |
| | 5 | PASTORES | | | | 0 | | | | | | | | 0 | | | | | | 0 | |
| | 6 | SAN ANTONIO AGUAS CALIENTES | | | | 0 | | | | | | | | 0 | | | | | | 0 | |
| | 7 | SAN BARTOLOMÉ MILPAS ALTAS | | | | 0 | | | | | | | | 0 | | | | | | 0 | |
| | 8 | SAN JUAN ALOTENANGO | | | | 0 | | | | | | | | 0 | | | | | | 0 | |
| | 9 | SAN LUCAS SACATEPÉQUEZ | | | | 0 | | | | | | | | 0 | | | | | | 0 | |
| | 10 | SAN MIGUEL DUEÑAS | | | | 0 | | | | | | | | 0 | | | | | | 0 | |
| | 11 | SANTA CATARINA BARAHONA | | | | 0 | | | | | | | | 0 | | | | | | 0 | |
| | 12 | SANTA LUCÍA MILPAS ALTAS | | | | 0 | | | | | | | | 0 | | | | | | 0 | |
| | 13 | SANTA MARÍA DE JESÚS | | | | 0 | | | | | | | | 0 | | | | | | 0 | |
| | 14 | SANTIAGO SACATEPÉQUEZ | | | | 0 | | | | | | | | 0 | | | | | | 0 | |
| | 15 | SANTO DOMINGO XENACOJ | | | | 0 | | | | | | | | 0 | | | | | | 0 | |
| | 16 | SUMPANGO | | | | 0 | | | | | | | | 0 | | | | | | 0 | |



DIRECCIÓN DE VERIFICACIÓN DE IDENTIDAD Y APOYO SOCIAL
SEGUIMIENTO TEMÁTICO INSTITUCIONAL 2021
MES REPORTADO: AGOSTO

| D | M | Departamento / municipio | Población beneficiada | | | | | | | | | | | | | | | | | |
|----|---|-----------------------------|-----------------------|---------|-------|-------------|-----|-----|----------|--------------|--------------|---------------------|--------------|------|-------|--------|----------|------------------|------------|-------|
| | | | Sexo | | Total | Niles | | | Juventud | | Adultos | | Tercera Edad | | Total | Pueblo | | | | |
| | | | Mujeres | Hombres | | No definido | 0-2 | 3-5 | 6-13 | 14 a 30 años | 31 a 40 años | 41 años en adelante | No definido | Maya | | Xinca | Garífuna | Mestizos/Ladinos | No indican | Total |
| 17 | | SAN MARCOS | 6 | 4 | 0 | 10 | 0 | 0 | 0 | 4 | 4 | 2 | 0 | 10 | 4 | 0 | 0 | 5 | 1 | 10 |
| 1 | | AYUTLA | | | | 0 | | | | | | | | 0 | | | | | | 0 |
| 2 | | CATARINA | | | | 0 | | | | | | | | 0 | | | | | | 0 |
| 3 | | COMITANCILLO | | | | 0 | | | | | | | | 0 | | | | | | 0 |
| 4 | | CONCEPCIÓN TUTUJAPA | 2 | | | 2 | | | | 1 | 1 | | 2 | 2 | | | | | | 2 |
| 5 | | EL QUEZAL | | | | 0 | | | | | | | | 0 | | | | | | 0 |
| 6 | | EL TUMBADOR | | | | 0 | | | | | | | | 0 | | | | | | 0 |
| 7 | | ESQUIPULAS PALO GORDO | | | | 0 | | | | | | | | 0 | | | | | | 0 |
| 8 | | IXCHIGUÁN | | | | 0 | | | | | | | | 0 | | | | | | 0 |
| 9 | | LA BLANCA | | | | 0 | | | | | | | | 0 | | | | | | 0 |
| 10 | | LA REFORMA | | | | 0 | | | | | | | | 0 | | | | | | 0 |
| 11 | | MALACATÁN | | | | 0 | | | | | | | | 0 | | | | | | 0 |
| 12 | | NUEVO PROGRESO | 1 | | | 1 | | | | 1 | | | 1 | 1 | 1 | | | | | 1 |
| 13 | | OCÓS | | | | 0 | | | | | | | | 0 | | | | | | 0 |
| 14 | | PAJAPITA | | | | 0 | | | | | | | | 0 | | | | | | 0 |
| 15 | | RÍO BLANCO | | | | 0 | | | | | | | | 0 | | | | | | 0 |
| 16 | | SAN ANTONIO SACATEPÉQUEZ | | | | 0 | | | | | | | | 0 | | | | | | 0 |
| 17 | | SAN CRISTÓBAL CUCHO | | | | 0 | | | | | | | | 0 | | | | | | 0 |
| 18 | | SAN JOSÉ EL RODEO | | | | 0 | | | | | | | | 0 | | | | | | 0 |
| 19 | | SAN JOSÉ OJETENAM | | | | 0 | | | | | | | | 0 | | | | | | 0 |
| 20 | | SAN LORENZO | | | | 0 | | | | | | | | 0 | | | | | | 0 |
| 21 | | SAN MARCOS | | 1 | | 1 | | | | 1 | | | 1 | 1 | | | | 1 | | 1 |
| 22 | | SAN MIGUEL IXTAAHUACÁN | | | | 0 | | | | | | | | 0 | | | | 1 | | 0 |
| 23 | | SAN PABLO | | | | 0 | | | | | | | | 0 | | | | | | 0 |
| 24 | | SAN PEDRO SACATEPÉQUEZ | | | | 0 | | | | | | | | 0 | | | | | | 0 |
| 25 | | SAN RAFAEL PIE DE LA CUESTA | | | | 0 | | | | | | | | 0 | | | | | | 0 |
| 26 | | SIBINAL | | 1 | | 1 | | | | | 1 | | 1 | 1 | | | | | 1 | 1 |
| 27 | | SIPACAPA | | | | 0 | | | | | | | | 0 | | | | | | 0 |
| 28 | | TACANÁ | 2 | 2 | | 4 | | | 4 | | | | 4 | | | | 4 | | | 4 |
| 29 | | TAJUMULCO | 1 | | | 1 | | | | 1 | | | 1 | 1 | | | | | | 1 |
| 30 | | TEJUTLA | | | | 0 | | | | | | | | 0 | | | | | | 0 |
| 18 | | SANTA ROSA | 0 | 0 | 0 | 0 | 0 | 0 | 0 | 0 | 0 | 0 | 0 | 0 | 0 | 0 | 0 | 0 | 0 | 0 |
| 1 | | BARBERENA | | | | 0 | | | | | | | | 0 | | | | | | 0 |
| 2 | | CASILLAS | | | | 0 | | | | | | | | 0 | | | | | | 0 |
| 3 | | CHIQUIMULILLA | | | | 0 | | | | | | | | 0 | | | | | | 0 |
| 4 | | CUILAPA | | | | 0 | | | | | | | | 0 | | | | | | 0 |
| 5 | | GUAZACAPÁN | | | | 0 | | | | | | | | 0 | | | | | | 0 |
| 6 | | NUEVA SANTA ROSA | | | | 0 | | | | | | | | 0 | | | | | | 0 |
| 7 | | ORATORIO | | | | 0 | | | | | | | | 0 | | | | | | 0 |
| 8 | | PUEBLO NUEVO VIÑAS | | | | 0 | | | | | | | | 0 | | | | | | 0 |
| 9 | | SAN JUAN TECUACO | | | | 0 | | | | | | | | 0 | | | | | | 0 |
| 10 | | SAN RAFAEL LAS FLORES | | | | 0 | | | | | | | | 0 | | | | | | 0 |
| 11 | | SANTA CRUZ NARANJO | | | | 0 | | | | | | | | 0 | | | | | | 0 |
| 12 | | SANTA MARÍA IXHUATÁN | | | | 0 | | | | | | | | 0 | | | | | | 0 |
| 13 | | SANTA ROSA DE LIMA | | | | 0 | | | | | | | | 0 | | | | | | 0 |
| 14 | | TAXISCO | | | | 0 | | | | | | | | 0 | | | | | | 0 |
| 19 | | SOLOLÁ | 0 | 4 | 0 | 4 | 0 | 0 | 0 | 2 | 1 | 1 | 0 | 4 | 2 | 0 | 0 | 0 | 2 | 4 |
| 1 | | CONCEPCIÓN | | | | 0 | | | | | | | | 0 | | | | | | 0 |
| 2 | | NAHUALÁ | | | | 0 | | | | | | | | 0 | | | | | | 0 |
| 3 | | PANAJACHEL | | | | 0 | | | | | | | | 0 | | | | | | 0 |
| 4 | | SAN ANDRÉS SEMETABAJ | | | | 0 | | | | | | | | 0 | | | | | | 0 |
| 5 | | SAN ANTONIO PALOPÓ | | | | 0 | | | | | | | | 0 | | | | | | 0 |
| 6 | | SAN JOSÉ CHACAYÁ | | | | 0 | | | | | | | | 0 | | | | | | 0 |
| 7 | | SAN JUAN LA LAGUNA | | | | 0 | | | | | | | | 0 | | | | | | 0 |
| 8 | | SAN LUCAS TOLIMÁN | | | | 0 | | | | | | | | 0 | | | | | | 0 |
| 9 | | SAN MARCOS LA LAGUNA | | | | 0 | | | | | | | | 0 | | | | | | 0 |
| 10 | | SAN PABLO LA LAGUNA | | | | 0 | | | | | | | | 0 | | | | | | 0 |
| 11 | | SAN PEDRO LA LAGUNA | | | | 0 | | | | | | | | 0 | | | | | | 0 |
| 12 | | SANTA CATARINA IXTAAHUACÁN | | | | 0 | | | | | | | | 0 | | | | | | 0 |
| 13 | | SANTA CATARINA PALOPO | | | | 0 | | | | | | | | 0 | | | | | | 0 |
| 14 | | SANTA CLARA LA LAGUNA | | | | 0 | | | | | | | | 0 | | | | | | 0 |
| 15 | | SANTA CRUZ LA LAGUNA | | | | 0 | | | | | | | | 0 | | | | | | 0 |
| 16 | | SANTA LUCÍA UTATLÁN | | | | 0 | | | | | | | | 0 | | | | | | 0 |
| 17 | | SANTA MARÍA VISITACIÓN | | | | 0 | | | | | | | | 0 | | | | | | 0 |
| 18 | | SANTIAGO ATITLÁN | | 2 | | 2 | | | 2 | | | | 2 | 2 | 2 | | | | 2 | 2 |
| 19 | | SOLOLÁ | | 2 | | 2 | | | | 1 | 1 | 0 | 2 | 2 | | | | | 2 | 2 |
| 20 | | SUCHITEPÉQUEZ | 2 | 0 | 0 | 2 | 0 | 0 | 0 | 1 | 1 | 0 | 2 | 2 | 0 | 0 | 0 | 0 | 0 | 2 |
| 1 | | CHICACAO | | | | 0 | | | | | | | | 0 | | | | | | 0 |
| 2 | | CUYOTENANGO | | | | 0 | | | | | | | | 0 | | | | | | 0 |
| 3 | | MAZATENANGO | | | | 0 | | | | | | | | 0 | | | | | | 0 |
| 4 | | PATULUL | | | | 0 | | | | | | | | 0 | | | | | | 0 |
| 5 | | PUEBLO NUEVO | | | | 0 | | | | | | | | 0 | | | | | | 0 |
| 6 | | RÍO BRAVO | | | | 0 | | | | | | | | 0 | | | | | | 0 |
| 7 | | SAMAYAC | | | | 0 | | | | | | | | 0 | | | | | | 0 |
| 8 | | SAN ANTONIO SUCHITEPÉQUEZ | 2 | | | 2 | | | | 1 | 1 | | 2 | 2 | 2 | | | | | 2 |
| 9 | | SAN BERNARDINO | | | | 0 | | | | | | | | 0 | | | | | | 0 |
| 10 | | SAN FRANCISCO ZAPOTLÁN | | | | 0 | | | | | | | | 0 | | | | | | 0 |
| 11 | | SAN GABRIEL | | | | 0 | | | | | | | | 0 | | | | | | 0 |
| 12 | | SAN JOSÉ EL ÍDOLO | | | | 0 | | | | | | | | 0 | | | | | | 0 |
| 13 | | SAN JOSÉ LA MÁQUINA | | | | 0 | | | | | | | | 0 | | | | | | 0 |
| 14 | | SAN JUAN BAUTISTA | | | | 0 | | | | | | | | 0 | | | | | | 0 |
| 15 | | SAN LORENZO | | | | 0 | | | | | | | | 0 | | | | | | 0 |
| 16 | | SAN MIGUEL PANÁN | | | | 0 | | | | | | | | 0 | | | | | | 0 |
| 17 | | SAN PABLO JOCOPILAS | | | | 0 | | | | | | | | 0 | | | | | | 0 |
| 18 | | SANTA BÁRBARA | | | | 0 | | | | | | | | 0 | | | | | | 0 |
| 19 | | SANTO DOMINGO SUCHITEPÉQUEZ | | | | 0 | | | | | | | | 0 | | | | | | 0 |
| 20 | | SANTO TOMÁS LA UNIÓN | | | | 0 | | | | | | | | 0 | | | | | | 0 |
| 21 | | ZUNILTO | | | | 0 | | | | | | | | 0 | | | | | | 0 |

Nombre de la meta:

Verificación de la identidad de personas naturales que no pueden obtener su DPI, con situación resuelta

DIRECCIÓN DE VERIFICACIÓN DE IDENTIDAD Y APOYO SOCIAL
SEGUIMIENTO TEMÁTICO INSTITUCIONAL 2021
MES REPORTADO: AGOSTO

| D | M | Departamento / municipio | Sexo | | | | Edad | | | | | | | Pueblo | | | | | | |
|----|----|--------------------------|---------|---------|-------------|-------|-------|-------|--------|--------------------------|-------------------------|--|-------------|--------|------|-------|----------|------------------|------------|-------|
| | | | Mujeres | Hombres | No definido | Total | Niñez | | | Juventud 14 a 30 años | Adultos 31 a 60 años | Tercera Edad 61 años en adelante | No definido | Total | Maya | Xinca | Garífuna | Mestizos/Ladinos | No indican | Total |
| | | | | | | | 0 - 2 | 3 - 5 | 6 - 13 | | | | | | | | | | | |
| 21 | | TOTONICAPÁN | 2 | 0 | 0 | 2 | 0 | 0 | 0 | 0 | 2 | 0 | 0 | 2 | 2 | 0 | 0 | 0 | 0 | 2 |
| | 1 | MOMOSTENANGO | | | | 0 | | | | | | | | | | | | | | 0 |
| | 2 | SAN ANDRÉS XECUL | | | | 0 | | | | | | | | | | | | | | 0 |
| | 3 | SAN BARTOLO | | | | 0 | | | | | | | | | | | | | | 0 |
| | 4 | SAN CRISTÓBAL TONICAPÁN | | | | 0 | | | | | | | | | | | | | | 0 |
| | 5 | SAN FRANCISCO EL ALTO | | | | 0 | | | | | | | | | | | | | | 0 |
| | 6 | SANTA LUCÍA LA REFORMA | 1 | | | 1 | | | | 1 | | | 1 | 1 | | | | | | 1 |
| | 7 | SANTA MARÍA CHIQUIMULA | | | | 0 | | | | | | | 0 | | | | | | | 0 |
| | 8 | TOTONICAPÁN | 1 | | | 1 | | | | 1 | | | 1 | 1 | | | | | | 1 |
| 22 | | ZACAPA | 0 | 0 | 0 | 0 | 0 | 0 | 0 | 0 | 0 | 0 | 0 | 0 | 0 | 0 | 0 | 0 | 0 | 0 |
| | 1 | CABAÑAS | | | | 0 | | | | | | | 0 | | | | | | | 0 |
| | 2 | ESTANZUELA | | | | 0 | | | | | | | 0 | | | | | | | 0 |
| | 3 | GUALÁN | | | | 0 | | | | | | | 0 | | | | | | | 0 |
| | 4 | HUITÉ | | | | 0 | | | | | | | 0 | | | | | | | 0 |
| | 5 | LA UNIÓN | | | | 0 | | | | | | | 0 | | | | | | | 0 |
| | 6 | RÍO HONDO | | | | 0 | | | | | | | 0 | | | | | | | 0 |
| | 7 | SAN DIEGO | | | | 0 | | | | | | | 0 | | | | | | | 0 |
| | 8 | SAN JORGE | | | | 0 | | | | | | | 0 | | | | | | | 0 |
| | 9 | TECULUTÁN | | | | 0 | | | | | | | 0 | | | | | | | 0 |
| | 10 | USUMATLÁN | | | | 0 | | | | | | | 0 | | | | | | | 0 |
| | 11 | ZACAPA | | | | 0 | | | | | | | 0 | | | | | | | 0 |


Lic. César David San Dardón
 Director de Verificación de Identidad y Apoyo Social
 Dirección de Verificación de Identidad y Apoyo Social
 Sede Central RENAP, Guatemala, Guatemala

Firma y sello de la máxima autoridad de la dependencia



DOCUMENTOS DE RESPALDO AL
INFOME DE GESTIÓN Y RENDICIÓN DE CUENTAS
MINISTERIO DE FINANZAS PÚBLICAS

Año 2021

Segundo cuatrimestre


(mayo - agosto)

DIRECCIÓN DE PROCESOS

Guatemala, septiembre de 2021

Guatemala, 02 de junio de 2021

Lic. Rudy Noe Mazariegos Lemus
Director de Gestión y Control Interno
Dirección de Gestión y Control Interno
Registro Nacional de las Personas
Presente



Estimado Licenciado Mazariegos:


De manera atenta me dirijo a Usted, en atención al MEMORÁNDUM DGCI-SPFI-DPP-001-2021 recibido en esta Dirección el 06 de enero del año en curso, en relación a la programación de entrega de la ejecución de las Metas Físicas Institucionales, aprobadas para el Ejercicio Fiscal 2021, por lo que me permito trasladar informe correspondiente al periodo del **01 al 31 de mayo del año en curso**, de lo siguiente:

- Programación del Segundo Cuatrimestre de las Metas Físicas Institucionales 2021
- Informe de Ejecución Mensual de Metas Físicas Institucionales 2021
- Informe de seguimiento Temático Institucional 2021
- Seguimiento Temático Institucional 2021

Sin otro particular me suscribo de usted, agradeciendo la atención al presente.

Atentamente,

1 
RENAP
Registro Nacional de las Personas
Iliana Izabel Véliz Marroquín
Asistente Técnico Administrativo
Dirección de Procesos
Sede Central, RENAP, Guatemala, Guatemala

Vo.Bo. 
RENAP
Registro Nacional de las Personas
Ing. Víctor Manuel González Pérez
Director de Procesos
Dirección de Procesos
Sede Central de RENAP, Guatemala, Guatemala

Clasificación DPI por Fecha de Aprobación
RESUMEN RANGO DE FECHAS

| CLASIFICACION | CANTIDAD |
|----------------|----------------|
| PRIMERA VEZ | 34,397 |
| RENOYACION | 105,140 |
| REPOSICION | 29,485 |
| REPOSICION APP | 3,932 |
| Total | 172,954 |

DETALLE POR FECHAS

| FECHA | TOTAL |
|--------------|----------------|
| 03/05/2021 | 7,522 |
| 04/05/2021 | 8,593 |
| 05/05/2021 | 7,959 |
| 06/05/2021 | 9,217 |
| 07/05/2021 | 7,869 |
| 10/05/2021 | 7,822 |
| 11/05/2021 | 7,153 |
| 12/05/2021 | 8,782 |
| 13/05/2021 | 9,404 |
| 14/05/2021 | 6,901 |
| 17/05/2021 | 9,317 |
| 18/05/2021 | 8,987 |
| 19/05/2021 | 6,917 |
| 20/05/2021 | 8,607 |
| 21/05/2021 | 8,225 |
| 24/05/2021 | 7,630 |
| 25/05/2021 | 9,857 |
| 26/05/2021 | 8,013 |
| 27/05/2021 | 7,942 |
| 28/05/2021 | 7,252 |
| 31/05/2021 | 8,985 |
| TOTAL | 172,954 |

DIRECCION DE PROCESOS
 RENAP
 GUATEMALA

**DIRECCIÓN DE PROCESOS
PROGRAMACIÓN CUATRIMESTRAL DE METAS FÍSICAS INSTITUCIONALES
SEGUNDO CUATRIMESTRE 2021**

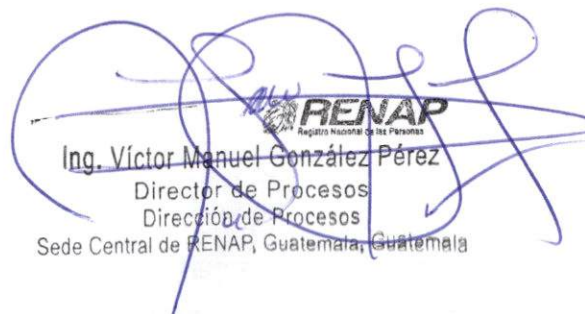
| No. | Descripción de la meta | META VIGENTE | Cantidad a Ejecutar | | | | Total Asignado Segundo Cuatrimestre | Saldo por ejecutar |
|-----|--|--------------|---------------------|---------|---------|---------|-------------------------------------|--------------------|
| | | | Mayo | Junio | Julio | Agosto | | |
| 4 | Documentos Personales de Identificación (DPI), emitidos. | 3,427,298 | 172,954 | 179,729 | 188,288 | 188,288 | 729,259 | 1,664,286 |
| 4.1 | Documentos Personales de Identificación (DPI), emitidos. | 3,427,298 | 172,954 | 179,729 | 188,288 | 188,288 | 729,259 | 1,664,286 |



 Ing. Víctor Manuel González Pérez
 Director de Procesos
 Dirección de Procesos
 Sede Central de RENAP, Guatemala; GUATEMALA

DIRECCIÓN DE PROCESOS
 INFORME DE EJECUCIÓN MENSUAL DE METAS FÍSICAS INSTITUCIONALES 2021
 MES REPORTADO: MAYO

| No. | Nombre de la Meta | Cantidad programada | Cantidad ejecutada | Medios de Verificación | Observaciones |
|-----|--|---------------------|--------------------|--|---|
| 4 | Documentos Personales de Identificación (DPI), emitidos. | 172,954 | 172,954 | Link de Verificación: http://reportes.renap.local/ReportesRENAP/Pages/Report.aspx?ItemPath=%2fDPI%2f0158+-+Clasificacion+De+DPI+Con+Fecha+de+Aprobacion%3b3n&ViewMode=Detail | En los 21 días hábiles del mes de mayo se obtuvo un promedio de 8,236 documentos aprobados por día. |
| 4.1 | Documentos Personales de Identificación (DPI), emitidos. | 172,954 | 172,954 | | |


Ing. Víctor Manuel González Pérez
 Director de Procesos
 Dirección de Procesos
 Sede Central de RENAP, Guatemala, Guatemala

DIRECCIÓN DE PROCESOS
INFORME DE SEGUIMIENTO TEMÁTICO INSTITUCIONAL 2021
MES REPORTADO: MAYO

Producto: Documentos Personales de Identificación (DPI), emitidos.

| No. | Meta | Población beneficiada | | | | | | | | | | | | | | | | |
|------------------------|---|---|---|--------------|----------------|---------|---------|---------|--------------------------|-------------------------|-------------------------------------|---------|--------|-------|----------|------------------|-------|---------|
| | | Meta | | | Sexo | | | Edad | | | Pueblo | | | | | | | |
| | | Unidad de medida | Meta inicial | Meta vigente | Meta ejecutada | Mujeres | Hombres | Total | Juventud 18 - 30 años | Adultos 31 - 60 años | Tercera Edad 61 años en adelante | Total | Maya | Xinca | Garífuna | Mestizos/Ladinos | Otro | Total |
| 4.1 | Documentos Personales de Identificación (DPI), emitidos. | Documento | 3,427,298 | 3,427,298 | 172,954 | 90,917 | 82,037 | 172,954 | 64,695 | 87,917 | 20,342 | 172,954 | 56,319 | 918 | 78 | 105,875 | 9,764 | 172,954 |
| 4.1.1 | Primer Documento Personal de Identificación, emitido | Documento | | | 34,397 | 17,162 | 17,235 | 34,397 | 30,067 | 3,764 | 566 | 34,397 | 11,146 | 149 | 18 | 19,551 | 3,533 | 34,397 |
| 4.1.2 | Reposición del Documento Personal de Identificación, emitido. | Documento | | | 29,485 | 10,341 | 19,144 | 29,485 | 13,943 | 13,075 | 2,467 | 29,485 | 7,331 | 116 | 14 | 20,595 | 1,429 | 29,485 |
| 4.1.2 | Renovación del Documento Personal de Identificación, emitido. | Documento | | | 105,140 | 62,292 | 42,848 | 105,140 | 18,485 | 69,531 | 17,124 | 105,140 | 37,368 | 649 | 42 | 63,529 | 3,552 | 105,140 |
| 4.1.2 | Reposición electrónica del Documento Personal de Identificación, emitido. | Documento | | | 3,932 | 1,122 | 2,810 | 3,932 | 2,200 | 1,547 | 185 | 3,932 | 474 | 4 | 4 | 2,200 | 1,250 | 3,932 |
| Objetivos | | OPTIMIZACIÓN DE LA EMISIÓN DEL DOCUMENTO PERSONAL DE IDENTIFICACIÓN -DPI- | | | | | | | | | | | | | | | | |
| Resultados alcanzados | | 1 | En el mes de mayo se ejecutó el 5.05% con relación a la meta de 3,427,298 Documentos Personales de Identificación emitidos para el período 2021, lo que representa un acumulado del 35.21%. | | | | | | | | | | | | | | | |
| | | 2 | | | | | | | | | | | | | | | | |
| Obstáculos encontrados | | 1 | | | | | | | | | | | | | | | | |
| | | 2 | | | | | | | | | | | | | | | | |
| Observaciones | | | | | | | | | | | | | | | | | | |


 Ing. Víctor Manuel González Pérez
 Director de Procesos
 Dirección de Procesos
 Sede Central de RENAP, Guatemala, Guatemala

DIRECCIÓN DE PROCESOS
 SEGUIMIENTO TEMÁTICO INSTITUCIONAL 2021
 PRIMER DOCUMENTO PERSONAL DE IDENTIFICACION EMITIDO
 MES REPORTADO: MAYO

| P | D | M | Departamento / municipio | Sexo | | | | | Población beneficiada | | | | | | | |
|---|----|---|----------------------------------|---------------|---------------|---------------|---------------|--------------|-----------------------|---------------|---------------|------------|-----------|-------------------|--------------|---------------|
| | | | | Mujeres | Hombres | Total | Juventud | Adultos | Tercera Edad | Total | Maya | Xinca | Garifuna | Mestizos /Ladinos | No indican | Total |
| | | | | | | | 18 a 30 años | 31 a 60 años | 61 años en adelante | | | | | | | |
| 1 | 1 | 1 | Total general | 17,162 | 17,235 | 34,397 | 30,067 | 3,764 | 566 | 34,397 | 11,146 | 149 | 18 | 19,551 | 3,533 | 34,397 |
| 1 | 1 | 1 | ESPAÑA | 3 | 2 | 5 | 3 | 2 | | 5 | 1 | | | 4 | 5 | 5 |
| | 1 | | MADRID | 3 | 2 | 5 | 3 | 2 | | 5 | 1 | | | 4 | 5 | 5 |
| | 1 | | AJALVIR | 3 | 2 | 5 | 3 | 2 | | 5 | 1 | | | 4 | 5 | 5 |
| 2 | | | ESTADOS UNIDOS DE AMÉRICA | 1347 | 2532 | 3879 | 1211 | 2523 | 145 | 3879 | 932 | | 2 | 1666 | 1279 | 3879 |
| | 1 | | ARIZONA | 36 | 54 | 90 | 31 | 54 | 5 | 90 | 23 | | | 40 | 27 | 90 |
| | 1 | | PHOENIX | 36 | 54 | 90 | 31 | 54 | 5 | 90 | 23 | | | 40 | 27 | 90 |
| | 2 | | CALIFORNIA | 411 | 595 | 1006 | 218 | 728 | 60 | 1006 | 209 | | 2 | 471 | 324 | 1006 |
| | 1 | | LOS ANGELES | 308 | 426 | 734 | 157 | 529 | 48 | 734 | 157 | | 2 | 251 | 324 | 734 |
| | 2 | | SAN BERNARDINO | 103 | 169 | 272 | 61 | 199 | 12 | 272 | 52 | | | 84 | 98 | 272 |
| | 3 | | COLORADO | 34 | 64 | 98 | 23 | 70 | 5 | 98 | 12 | | | 2 | 84 | 98 |
| | 1 | | DENVER | 34 | 64 | 98 | 23 | 70 | 5 | 98 | 12 | | | 2 | 84 | 98 |
| | 4 | | FLORIDA | 105 | 242 | 347 | 116 | 218 | 13 | 347 | 145 | | | 59 | 143 | 347 |
| | 1 | | MIAMI | 105 | 242 | 347 | 116 | 218 | 13 | 347 | 145 | | | 59 | 143 | 347 |
| | 5 | | GEORGIA | 125 | 264 | 389 | 165 | 214 | 10 | 389 | 249 | | | 119 | 21 | 389 |
| | 1 | | ATLANTA | 125 | 264 | 389 | 165 | 214 | 10 | 389 | 249 | | | 119 | 21 | 389 |
| | 6 | | ILLINOIS | 136 | 266 | 402 | 133 | 255 | 14 | 402 | 11 | | | 391 | 402 | 402 |
| | 1 | | CHICAGO | 136 | 266 | 402 | 133 | 255 | 14 | 402 | 11 | | | 391 | 402 | 402 |
| | 7 | | MARYLAND | 319 | 648 | 967 | 361 | 588 | 18 | 967 | 225 | | | 643 | 99 | 967 |
| | 1 | | SILVER SPRING | 319 | 648 | 967 | 361 | 588 | 18 | 967 | 225 | | | 643 | 99 | 967 |
| | 8 | | NUEVA YORK | 169 | 367 | 536 | 149 | 368 | 19 | 536 | 58 | | | 332 | 146 | 536 |
| | 1 | | NUEVA YORK | 169 | 367 | 536 | 149 | 368 | 19 | 536 | 58 | | | 332 | 146 | 536 |
| | 9 | | TEXAS | 12 | 32 | 44 | 15 | 28 | 1 | 44 | | | | 44 | 44 | 44 |
| | 1 | | HOUSTON | 12 | 32 | 44 | 15 | 28 | 1 | 44 | | | | 44 | 44 | 44 |
| 3 | | | GUATEMALA | 15,812 | 14,701 | 30,513 | 28,853 | 1,239 | 421 | 30,513 | 10,213 | 149 | 16 | 17,885 | 2,250 | 30,513 |
| | 1 | | ALTA VERAPAZ | 1,127 | 1,033 | 2,160 | 2,127 | 19 | 14 | 2,160 | 1,955 | | 1 | 200 | 4 | 2,160 |
| | 1 | | CHAHAL | 26 | 25 | 51 | 51 | | | 51 | 46 | | | 5 | | 51 |
| | 2 | | CHISEC | 131 | 108 | 239 | 234 | 2 | 3 | 239 | 218 | | | 19 | 2 | 239 |
| | 3 | | COBAN | 160 | 149 | 309 | 300 | 7 | 2 | 309 | 246 | | 1 | 61 | 1 | 309 |
| | 4 | | FRAY BARTOLOME DE LAS CASAS | 73 | 88 | 161 | 159 | 1 | 1 | 161 | 149 | | | 12 | | 161 |
| | 5 | | LANQUIN | 27 | 30 | 57 | 57 | | | 57 | 56 | | | 1 | | 57 |
| | 6 | | PANZOS | 68 | 86 | 154 | 152 | 2 | | 154 | 152 | | | 1 | 1 | 154 |
| | 7 | | RAXRUHA | 48 | 46 | 94 | 92 | 1 | 1 | 94 | 74 | | | 20 | | 94 |
| | 8 | | SAN CRISTOBAL VERAPAZ | 83 | 61 | 144 | 142 | 1 | 1 | 144 | 120 | | | 24 | | 144 |
| | 9 | | SAN JUAN CHAMELCO | 75 | 74 | 149 | 147 | 1 | 1 | 149 | 140 | | | 9 | | 149 |
| | 10 | | SAN MIGUEL TUCURU | 36 | 40 | 76 | 76 | | | 76 | 74 | | | 2 | | 76 |
| | 11 | | SAN PEDRO CARCHA | 138 | 98 | 236 | 231 | 3 | 2 | 236 | 227 | | | 9 | | 236 |
| | 12 | | SANTA CATALINA LA TINTA | 64 | 51 | 115 | 115 | | | 115 | 112 | | | 3 | | 115 |
| | 13 | | SANTA CRUZ VERAPAZ | 35 | 42 | 77 | 76 | | 1 | 77 | 64 | | | 13 | | 77 |
| | 14 | | SANTA MARIA CAHABON | 47 | 54 | 101 | 100 | 1 | | 101 | 98 | | | 3 | | 101 |
| | 15 | | SENAHU | 41 | 24 | 65 | 64 | | 1 | 65 | 62 | | | 3 | | 65 |
| | 16 | | TACTIC | 55 | 39 | 94 | 93 | | 1 | 94 | 79 | | | 15 | | 94 |
| | 17 | | TAMAHU | 20 | 18 | 38 | 38 | | | 38 | 38 | | | | | 38 |
| | 2 | | BAJA VERAPAZ | 274 | 248 | 522 | 507 | 12 | 3 | 522 | 254 | | | 230 | 38 | 522 |
| | 1 | | CUBULCO | 42 | 33 | 75 | 73 | 2 | | 75 | 63 | | | 12 | | 75 |
| | 2 | | GRANADOS | 12 | 17 | 29 | 24 | 5 | | 29 | 4 | | | 24 | 1 | 29 |
| | 3 | | PURULHA | 52 | 48 | 100 | 99 | | 1 | 100 | 93 | | | 6 | 1 | 100 |
| | 4 | | RABINAL | 45 | 37 | 82 | 80 | 1 | 1 | 82 | 68 | | | 14 | | 82 |
| | 5 | | SALAMA | 72 | 70 | 142 | 139 | 2 | 1 | 142 | 26 | | | 116 | | 142 |
| | 6 | | SAN JERONIMO | 19 | 14 | 33 | 32 | 1 | | 33 | 33 | | | 33 | | 33 |
| | 7 | | SAN MIGUEL CHICAJ | 18 | 19 | 37 | 36 | 1 | | 37 | | | | 1 | 36 | 37 |
| | 8 | | SANTA CRUZ EL CHOL | 14 | 10 | 24 | 24 | | | 24 | | | | 24 | | 24 |
| | 3 | | CHIMALTENANGO | 667 | 595 | 1,262 | 1,233 | 20 | 9 | 1,262 | 713 | | | 185 | 364 | 1,262 |
| | 1 | | ACATENANGO | 17 | 15 | 32 | 28 | 3 | 1 | 32 | 3 | | | 7 | 22 | 32 |
| | 2 | | CHIMALTENANGO | 129 | 108 | 237 | 228 | 8 | 1 | 237 | 47 | | | 12 | 178 | 237 |
| | 3 | | EL TEJAR | 24 | 23 | 47 | 45 | 2 | | 47 | 1 | | | 10 | 36 | 47 |
| | 4 | | PARRAMOS | 25 | 13 | 38 | 36 | 1 | 1 | 38 | 15 | | | 23 | | 38 |
| | 5 | | PATZICIA | 28 | 34 | 62 | 61 | 1 | | 62 | 58 | | | 4 | | 62 |
| | 6 | | PATZUN | 55 | 46 | 101 | 101 | | | 101 | 92 | | | 9 | | 101 |
| | 7 | | POCHUTA | 13 | 7 | 20 | 20 | | | 20 | 2 | | | 18 | | 20 |
| | 8 | | SAN ANDRES ITZAPA | 26 | 32 | 58 | 57 | 1 | | 58 | 39 | | | 19 | | 58 |
| | 9 | | SAN JOSE POAQUIL | 34 | 37 | 71 | 70 | 1 | | 71 | 65 | | | 6 | | 71 |
| | 10 | | SAN JUAN COMALAPA | 44 | 54 | 98 | 98 | | | 98 | 94 | | | 4 | | 98 |
| | 11 | | SAN MARTIN JILOTEPEQUE | 64 | 57 | 121 | 115 | 5 | 1 | 121 | | | | 5 | 116 | 121 |
| | 12 | | SAN PEDRO YEPOCAPA | 35 | 29 | 64 | 64 | | | 64 | 41 | | | 18 | 5 | 64 |
| | 13 | | SANTA APOLONIA | 28 | 29 | 57 | 57 | | | 57 | 52 | | | 5 | | 57 |
| | 14 | | SANTA CRUZ BALANYA | 18 | 13 | 31 | 31 | | | 31 | 31 | | | | | 31 |
| | 15 | | TECPAN GUATEMALA | 93 | 74 | 167 | 165 | | 2 | 167 | 151 | | | 10 | 6 | 167 |
| | 16 | | ZARAGOZA | 34 | 24 | 58 | 57 | | 1 | 58 | 22 | | | 35 | 1 | 58 |
| | 4 | | CHIQUIMULA | 491 | 439 | 930 | 880 | 35 | 15 | 930 | 12 | | 2 | 914 | 2 | 930 |
| | 1 | | CAMOTAN | 77 | 63 | 140 | 138 | 1 | 1 | 140 | 5 | | | 135 | | 140 |
| | 2 | | CHIQUIMULA | 121 | 106 | 227 | 218 | 6 | 3 | 227 | | | 2 | 225 | | 227 |
| | 3 | | CONCEPCION LAS MINAS | 12 | 15 | 27 | 20 | 4 | 3 | 27 | | | | 27 | | 27 |
| | 4 | | ESQUIPULAS | 79 | 83 | 162 | 140 | 16 | 6 | 162 | 160 | | | 2 | | 162 |
| | 5 | | IPALA | 30 | 19 | 49 | 46 | 3 | | 49 | | | | 49 | | 49 |
| | 6 | | JOCOTAN | 74 | 64 | 138 | 136 | 1 | 1 | 138 | 7 | | | 131 | | 138 |
| | 7 | | OLOPA | 33 | 26 | 59 | 58 | 1 | | 59 | | | | 59 | | 59 |
| | 8 | | QUEZALTEPEQUE | 32 | 31 | 63 | 61 | 1 | 1 | 63 | | | | 63 | | 63 |
| | 9 | | SAN JACINTO | 12 | 13 | 25 | 23 | 2 | | 25 | | | | 25 | | 25 |
| | 10 | | SAN JOSE LA ARADA | 5 | 6 | 11 | 11 | | | 11 | | | | 11 | | 11 |
| | 11 | | SAN JUAN ERMITA | 16 | 13 | 29 | 29 | | | 29 | | | | 29 | | 29 |
| | 5 | | EL PROGRESO | 185 | 173 | 358 | 337 | 13 | 8 | 358 | 3 | 9 | | 346 | | 358 |
| | 1 | | EL JICARO | 13 | 17 | 30 | 30 | | | 30 | 2 | | | 28 | | 30 |
| | 2 | | GUASTATOYA | 40 | 33 | 73 | 70 | 3 | | 73 | | | | 73 | | 73 |
| | 3 | | MORAZAN | 6 | 14 | 20 | 14 | 4 | 2 | 20 | | | | 20 | | 20 |
| | 4 | | SAN AGUSTIN ACASAGUASTLAN | 41 | 39 | 80 | 76 | 2 | 2 | 80 | | | | 80 | | 80 |
| | 5 | | SAN ANTONIO LA PAZ | 18 | 19 | 37 | 35 | 1 | 1 | 37 | | | | 37 | | 37 |
| | 6 | | SAN CRISTOBAL ACASAGUASTLAN | | | | | | | | | | | | | |

DIRECCIÓN DE PROCESOS
 SEGUIMIENTO TEMÁTICO INSTITUCIONAL 2021
 PRIMER DOCUMENTO PERSONAL DE IDENTIFICACION EMITIDO
 MES REPORTADO: MAYO

| P | D | M | Departamento / municipio | Sexo | | | | Población beneficiada | | | | | | | | |
|---|----|----|-----------------------------|---------|---------|-------|--------------|-----------------------|--------------------------|-------|-------|-------|----------|--------------------|------------|-------|
| | | | | Mujeres | Hombres | Total | Juvenud | Adultos | Tercera | Total | Maya | Xinca | Garifuna | Mestizos / Ladinos | No Indican | Total |
| | | | | | | | 18 a 30 años | 31 a 60 años | Edad 61 años en adelante | | | | | | | |
| | | 7 | SANARATE | 43 | 31 | 74 | 69 | 3 | 2 | 74 | 1 | | | 73 | | 74 |
| | | 8 | SANSARE | 17 | 17 | 34 | 33 | | 1 | 34 | | 9 | | 25 | | 34 |
| | 6 | | ESCUINTLA | 794 | 764 | 1,558 | 1,468 | 67 | 23 | 1,558 | 11 | | | 1,154 | 393 | 1,558 |
| | | 1 | ESCUINTLA | 187 | 199 | 386 | 362 | 15 | 9 | 386 | | | | | 386 | |
| | | 2 | GUANAGAZAPA | 14 | 11 | 25 | 25 | | | 25 | | | | 25 | | 25 |
| | | 3 | IZTAPA | 23 | 22 | 45 | 43 | 2 | | 45 | 1 | | | 43 | 1 | 45 |
| | | 4 | LA DEMOCRACIA | 24 | 22 | 46 | 44 | 1 | 1 | 46 | | | | 46 | | 46 |
| | | 5 | LA GOMERA | 36 | 35 | 71 | 66 | 5 | | 71 | 1 | | | 64 | 6 | 71 |
| | | 6 | MASAGUA | 54 | 38 | 92 | 89 | 2 | 1 | 92 | | | | 92 | | 92 |
| | | 7 | NUEVA CONCEPCION | 77 | 73 | 150 | 137 | 11 | 2 | 150 | | | | 150 | | 150 |
| | | 8 | PALIN | 59 | 49 | 108 | 103 | 5 | | 108 | 6 | | | 102 | | 108 |
| | | 9 | PUERTO SAN JOSE | 55 | 70 | 125 | 116 | 5 | 4 | 125 | 1 | | | 124 | | 125 |
| | | 10 | SAN VICENTE PACAYA | 31 | 32 | 63 | 54 | 7 | 2 | 63 | 1 | | | 62 | | 63 |
| | | 11 | SANTA LUCIA COTZUMALGUAPA | 101 | 79 | 180 | 178 | 2 | | 180 | | | | 180 | | 180 |
| | | 12 | SIPACATE | 15 | 19 | 34 | 33 | 1 | | 34 | | | | 34 | | 34 |
| | | 13 | SIQUINALA | 52 | 50 | 102 | 97 | 5 | | 102 | | | | 102 | | 102 |
| | | 14 | TIQUISATE | 66 | 65 | 131 | 121 | 6 | 4 | 131 | 1 | | | 130 | | 131 |
| | 7 | | GUATEMALA | 3,244 | 3,313 | 6,557 | 6,026 | 394 | 137 | 6,557 | 527 | | 5 | 5,261 | 764 | 6,557 |
| | | 1 | AMATITLAN | 135 | 118 | 253 | 243 | 6 | 4 | 253 | | | | 40 | 213 | 253 |
| | | 2 | CHINAUTLA | 130 | 114 | 244 | 222 | 15 | 7 | 244 | 2 | | | 235 | 7 | 244 |
| | | 3 | CHUARRAYCHO | 20 | 32 | 52 | 50 | 1 | 1 | 52 | 39 | | | 13 | | 52 |
| | | 4 | FRAJANES | 69 | 61 | 130 | 124 | 5 | 1 | 130 | | | | 32 | 98 | 130 |
| | | 5 | GUATEMALA | 1,715 | 1,759 | 3,474 | 3,066 | 307 | 101 | 3,474 | 115 | | 2 | 3,163 | 194 | 3,474 |
| | | 6 | MIXCO | 126 | 110 | 236 | 231 | 4 | 1 | 236 | 3 | | 1 | 232 | | 236 |
| | | 7 | PALENCIA | 51 | 36 | 87 | 78 | 8 | 1 | 87 | | | | 87 | | 87 |
| | | 8 | SAN JOSE DEL GOLFO | 11 | 9 | 20 | 18 | 2 | | 20 | | | | 20 | | 20 |
| | | 9 | SAN JOSE PINULA | 97 | 117 | 214 | 207 | 6 | 1 | 214 | 2 | | | 206 | 6 | 214 |
| | | 10 | SAN JUAN SACATEPEQUEZ | 143 | 130 | 271 | 269 | 2 | | 271 | 247 | | | 24 | | 271 |
| | | 11 | SAN MIGUEL PETAPA | 59 | 115 | 214 | 203 | 8 | 3 | 214 | 4 | | 2 | 207 | 1 | 214 |
| | | 12 | SAN PEDRO AYAMPUC | 37 | 26 | 63 | 61 | 2 | | 63 | 7 | | | 56 | | 63 |
| | | 13 | SAN PEDRO SACATEPEQUEZ | 70 | 68 | 138 | 134 | 1 | 3 | 138 | 85 | | | 53 | | 138 |
| | | 14 | SAN RAYMUNDO | 68 | 88 | 156 | 155 | 1 | | 156 | | | | | 156 | 156 |
| | | 15 | SANTA CATARINA PINULA | 68 | 73 | 141 | 130 | 10 | 1 | 141 | | | | 139 | 2 | 141 |
| | | 16 | VILLA CANALES | 166 | 152 | 318 | 309 | 6 | 3 | 318 | | | | 318 | | 318 |
| | | 17 | VILLA NUEVA | 241 | 305 | 546 | 526 | 10 | 10 | 546 | 23 | | | 523 | | 546 |
| | 8 | | HUEHUETENANGO | 1,376 | 1,044 | 2,420 | 2,253 | 130 | 37 | 2,420 | 1,523 | | | 891 | 6 | 2,420 |
| | | 1 | AGUACATAN | 83 | 43 | 126 | 116 | 7 | 3 | 126 | 117 | | | 9 | | 126 |
| | | 2 | CHIANTLA | 104 | 70 | 174 | 164 | 6 | 4 | 174 | 4 | | | 170 | | 174 |
| | | 3 | COLOTENANGO | 3 | 5 | 8 | 8 | | | 8 | | | | 8 | | 8 |
| | | 4 | CONCEPCION HUISTA | 25 | 16 | 41 | 41 | | | 41 | 37 | | | 4 | | 41 |
| | | 5 | CUILCO | 66 | 45 | 111 | 94 | 12 | 5 | 111 | 4 | | | 107 | | 111 |
| | | 6 | HUEHUETENANGO | 121 | 98 | 219 | 208 | 9 | 2 | 219 | 23 | | | 194 | 2 | 219 |
| | | 7 | JACALTENANGO | 32 | 29 | 61 | 53 | 6 | 2 | 61 | 59 | | | 1 | 1 | 61 |
| | | 8 | LA DEMOCRACIA | 57 | 43 | 100 | 92 | 6 | 2 | 100 | 43 | | | 57 | | 100 |
| | | 9 | LA LIBERTAD | 30 | 43 | 73 | 64 | 6 | 3 | 73 | 7 | | | 66 | | 73 |
| | | 10 | MALACATANCITO | 31 | 34 | 65 | 63 | 2 | | 65 | 5 | | | 60 | | 65 |
| | | 11 | NENTON | 60 | 45 | 105 | 102 | 2 | 1 | 105 | 78 | | | 27 | | 105 |
| | | 12 | PETATAN | 3 | 2 | 5 | 5 | | | 5 | 5 | | | 5 | | 5 |
| | | 13 | SAN ANTONIO HUISTA | 12 | 14 | 26 | 22 | 3 | 1 | 26 | 7 | | | 19 | | 26 |
| | | 14 | SAN GASPARD IXCHIL | 12 | 17 | 29 | 29 | | | 29 | 28 | | | 1 | | 29 |
| | | 15 | SAN ILDEFONSO DIXAHUACAN | 50 | 35 | 85 | 83 | 1 | 1 | 85 | 80 | | | 4 | 1 | 85 |
| | | 16 | SAN JUAN ATITAN | 28 | 25 | 53 | 50 | 1 | 2 | 53 | 53 | | | | | 53 |
| | | 17 | SAN JUAN IXCOY | 33 | 18 | 51 | 47 | 3 | 1 | 51 | 39 | | | 12 | | 51 |
| | | 18 | SAN MATO DXTATAN | 59 | 50 | 109 | 100 | 9 | | 109 | 107 | | | 2 | | 109 |
| | | 19 | SAN MIGUEL ACATAN | 34 | 23 | 57 | 49 | 8 | | 57 | 57 | | | | | 57 |
| | | 20 | SAN PEDRO NECTA | 47 | 27 | 74 | 70 | 3 | 1 | 74 | 66 | | | 8 | | 74 |
| | | 21 | SAN PEDRO SOLOMA | 49 | 29 | 78 | 72 | 6 | | 78 | 77 | | | 1 | | 78 |
| | | 22 | SAN RAFAEL LA INDEPENDENCIA | 10 | 10 | 20 | 17 | 3 | | 20 | 19 | | | 1 | | 20 |
| | | 23 | SAN RAFAEL PETZAL | 13 | 10 | 23 | 21 | 2 | | 23 | 21 | | | 2 | | 23 |
| | | 24 | SAN SEBASTIAN COATAN | 20 | 15 | 35 | 30 | 4 | 1 | 35 | 35 | | | | | 35 |
| | | 25 | SAN SEBASTIAN HUEHUETENANGO | 39 | 31 | 70 | 68 | 1 | 1 | 70 | 62 | | | 8 | | 70 |
| | | 26 | SANTA ANA HUISTA | 20 | 15 | 35 | 32 | 3 | | 35 | 6 | | | 29 | | 35 |
| | | 27 | SANTA BARBARA | 47 | 50 | 97 | 90 | 6 | 1 | 97 | 93 | | | 3 | 1 | 97 |
| | | 28 | SANTA CRUZ BARILLAS | 136 | 112 | 248 | 234 | 12 | 2 | 248 | 214 | | | 33 | 1 | 248 |
| | | 29 | SANTA EULALIA | 59 | 43 | 102 | 97 | 3 | 2 | 102 | 101 | | | 1 | | 102 |
| | | 30 | SANTIAGO CHIMALTENANGO | 25 | 11 | 36 | 36 | | | 36 | 36 | | | | | 36 |
| | | 31 | TECITAN | 16 | 13 | 29 | 27 | 2 | | 29 | | | | 29 | | 29 |
| | | 32 | TODOS SANTOS CUCHUMATAN | 23 | 11 | 34 | 31 | 3 | | 34 | 31 | | | 3 | | 34 |
| | | 33 | UNION CANTINIL | 29 | 12 | 41 | 38 | 3 | | 41 | 1 | | | 40 | | 41 |
| | 9 | | IZABAL | 476 | 475 | 951 | 900 | 35 | 16 | 951 | 263 | | 5 | 681 | | 951 |
| | | 1 | EL ESTOR | 91 | 98 | 189 | 185 | 1 | 3 | 189 | 181 | | | 8 | | 189 |
| | | 2 | LIVINGSTON | 91 | 91 | 182 | 168 | 10 | 4 | 182 | 78 | | 4 | 100 | | 182 |
| | | 3 | LOS AMATES | 55 | 63 | 118 | 111 | 6 | 3 | 118 | | | | 118 | | 118 |
| | | 4 | MORALES | 132 | 121 | 253 | 242 | 8 | 3 | 253 | 3 | | | 250 | | 253 |
| | | 5 | PUERTO BARRIOS | 107 | 102 | 209 | 194 | 10 | 5 | 209 | 1 | | 1 | 207 | | 209 |
| | 10 | | JALAPA | 395 | 368 | 763 | 739 | 17 | 7 | 763 | 3 | 44 | 1 | 715 | | 763 |
| | | 1 | JALAPA | 148 | 135 | 283 | 278 | 3 | 2 | 283 | 3 | | 1 | 279 | | 283 |
| | | 2 | MATAQUESCUINTLA | 44 | 52 | 96 | 93 | 2 | 1 | 96 | | 6 | | 90 | | 96 |
| | | 3 | MONIAS | 60 | 58 | 118 | 106 | 8 | 4 | 118 | | | | 118 | | 118 |
| | | 4 | SAN CARLOS ALZAYATE | 26 | 28 | 54 | 54 | | | 54 | | 27 | | 27 | | 54 |
| | | 5 | SAN LUIS JILOTEPEQUE | 21 | 10 | 31 | 29 | 2 | | 31 | | | | 31 | | 31 |

DIRECCIÓN DE PROCESOS
 SEGUIMIENTO TEMÁTICO INSTITUCIONAL 2021
 PRIMER DOCUMENTO PERSONAL DE IDENTIFICACION EMITIDO
 MES REPORTADO: MAYO

| P | D | M | Departamento / municipio | Sexo | | | | Población beneficiada | | | | Pueblo | | | | | | |
|---|----|---|---------------------------|---------|---------|-------|-----------------------------|----------------------------|--|-------|-------|--------|---------|----------------------|------------|-------|-----|-------|
| | | | | Mujeres | Hombres | Total | Juventud 18 a 30 años | Adultos 31 a 60 años | Tercera Edad 61 años en adelante | Total | Maya | Xinca | Garfuna | Mestizos /Ladinos | No Indican | Total | | |
| | | | | | | | | | | | | | | | | | | |
| | 6 | | SAN MANUEL CHAPARRON | 11 | 13 | 24 | 23 | 1 | | | 24 | | | 11 | | 13 | | 24 |
| | 7 | | SAN PEDRO PINULA | 85 | 72 | 157 | 156 | 1 | | | 157 | | | | | 157 | | 157 |
| | 11 | | JUTIAPA | 455 | 464 | 919 | 859 | 47 | 13 | | 919 | 4 | 54 | | | 794 | 67 | 919 |
| | 1 | | AGUA BLANCA | 12 | 18 | 30 | 22 | 8 | | | 30 | | | | | 29 | 1 | 30 |
| | 2 | | ASUNCION MITA | 39 | 37 | 76 | 62 | 10 | 4 | | 76 | | | | | 75 | 1 | 76 |
| | 3 | | ATESCATEMPA | 15 | 15 | 30 | 28 | 1 | 1 | | 30 | | | | | 30 | | 30 |
| | 4 | | COMAPA | 24 | 13 | 37 | 37 | | | | 37 | | | | | 37 | | 37 |
| | 5 | | CONGUACO | 19 | 21 | 40 | 37 | 1 | 2 | | 40 | | | | | 40 | | 40 |
| | 6 | | EL ADELANTO | 3 | 3 | 6 | 6 | | | | 6 | | | | | 6 | | 6 |
| | 7 | | EL PROGRESO | 44 | 54 | 98 | 90 | 6 | 2 | | 98 | | | | | 47 | 51 | 98 |
| | 8 | | JALPATAGUA | 29 | 26 | 55 | 53 | 2 | | | 55 | | | | | 55 | | 55 |
| | 9 | | JEREZ | 4 | 8 | 12 | 12 | | | | 12 | | | | | 12 | | 12 |
| | 10 | | JUTIAPA | 119 | 133 | 252 | 245 | 6 | 1 | | 252 | 4 | 40 | | | 208 | | 252 |
| | 11 | | MOYUTA | 41 | 47 | 88 | 85 | 2 | 1 | | 88 | | | | | 88 | | 88 |
| | 12 | | PASACO | 16 | 13 | 29 | 26 | 3 | | | 29 | | | | | 29 | | 29 |
| | 13 | | QUESADA | 22 | 26 | 48 | 45 | 3 | | | 48 | | 12 | | | 36 | | 48 |
| | 14 | | SAN JOSE ACATEMPA | 14 | 11 | 25 | 22 | 3 | | | 25 | | | | | 12 | 13 | 25 |
| | 15 | | SANTA CATARINA MITA | 24 | 16 | 40 | 37 | 2 | 1 | | 40 | | 2 | | | 38 | | 40 |
| | 16 | | YUPILTEPEQUE | 14 | 14 | 28 | 27 | | 1 | | 28 | | | | | 27 | 1 | 28 |
| | 17 | | ZAPOTITLAN | 16 | 9 | 25 | 25 | | | | 25 | | | | | 25 | | 25 |
| | 12 | | PETEN | 577 | 566 | 1,143 | 1,094 | 39 | 10 | | 1,143 | 268 | | | | 875 | | 1,143 |
| | 1 | | DOLORES | 23 | 24 | 47 | 47 | | | | 47 | | | | | 45 | | 47 |
| | 2 | | EL CHAL | 14 | 19 | 33 | 31 | 1 | 1 | | 33 | | | | | 30 | | 33 |
| | 3 | | FLORES | 40 | 54 | 94 | 90 | 4 | | | 94 | | | | | 92 | | 94 |
| | 4 | | LA LIBERTAD | 119 | 108 | 227 | 211 | 11 | 5 | | 227 | 44 | | | | 183 | | 227 |
| | 5 | | LAS CRUCES | 26 | 31 | 57 | 51 | 6 | | | 57 | | 12 | | | 45 | | 57 |
| | 6 | | MELCHOR DE MENCOS | 38 | 35 | 73 | 69 | 4 | | | 73 | | | | | 73 | | 73 |
| | 7 | | POPTUN | 50 | 41 | 91 | 88 | 2 | 1 | | 91 | 24 | | | | 67 | | 91 |
| | 8 | | SAN ANDRES | 23 | 20 | 43 | 40 | 3 | | | 43 | | | | | 41 | | 43 |
| | 9 | | SAN BENITO | 50 | 52 | 102 | 100 | 2 | | | 102 | | | | | 100 | | 102 |
| | 10 | | SAN FRANCISCO | 16 | 12 | 28 | 28 | | | | 28 | | | | | 26 | | 28 |
| | 11 | | SAN JOSE | 3 | 4 | 7 | 7 | | | | 7 | | | | | 7 | | 7 |
| | 12 | | SAN LUIS | 80 | 69 | 149 | 142 | 4 | 3 | | 149 | 87 | | | | 62 | | 149 |
| | 13 | | SANTA ANA | 11 | 16 | 27 | 26 | 1 | | | 27 | | | | | 24 | | 27 |
| | 14 | | SAYAXCHE | 84 | 81 | 165 | 164 | 1 | | | 165 | 85 | | | | 80 | | 165 |
| | 13 | | QUETZALTENANGO | 793 | 737 | 1,530 | 1,435 | 66 | 29 | | 1,530 | 564 | | | | 754 | 212 | 1,530 |
| | 1 | | ALMOLONGA | 21 | 13 | 34 | 33 | 1 | | | 34 | | | | | 24 | 3 | 34 |
| | 2 | | CABRICAN | 26 | 20 | 46 | 42 | 3 | 1 | | 46 | 35 | | | | 11 | | 46 |
| | 3 | | CAJOLA | 10 | 12 | 22 | 18 | 3 | 1 | | 22 | 18 | | | | 4 | | 22 |
| | 4 | | CANTEL | 47 | 45 | 92 | 90 | 2 | | | 92 | 86 | | | | 5 | 1 | 92 |
| | 5 | | COATEPEQUE | 43 | 67 | 110 | 102 | 6 | 2 | | 110 | | | | | 110 | | 110 |
| | 6 | | COLOMBA | 44 | 42 | 86 | 85 | 1 | | | 86 | | | | | 86 | | 86 |
| | 7 | | CONCEPCION CHIQUIRICHAPA | 15 | 14 | 29 | 25 | 2 | 2 | | 29 | 28 | | | | 1 | | 29 |
| | 8 | | EL PALMAR | 24 | 19 | 43 | 43 | | | | 43 | 9 | | | | 32 | 2 | 43 |
| | 9 | | FLORES COSTA CUCA | 30 | 31 | 61 | 56 | 2 | 3 | | 61 | 1 | | | | 60 | | 61 |
| | 10 | | GENOVA | 47 | 42 | 89 | 86 | 2 | 1 | | 89 | 1 | | | | 88 | | 89 |
| | 11 | | HUITAN | 14 | 12 | 26 | 26 | | | | 26 | 24 | | | | 2 | | 26 |
| | 12 | | LA ESPERANZA | 47 | 50 | 97 | 94 | 2 | 1 | | 97 | 35 | | | | 61 | 1 | 97 |
| | 13 | | QUINTEPEQUE | 44 | 47 | 91 | 86 | 5 | | | 91 | 3 | | | | | 88 | 91 |
| | 14 | | OSTUNCALCO | 42 | 22 | 64 | 60 | 2 | 2 | | 64 | 52 | | | | 12 | | 64 |
| | 15 | | PALESTINA DE LOS ALTOS | 22 | 20 | 42 | 41 | 1 | | | 42 | 31 | | | | 11 | | 42 |
| | 16 | | QUETZALTENANGO | 141 | 125 | 266 | 256 | 2 | 8 | | 266 | 77 | | | | 132 | 57 | 266 |
| | 17 | | SALCAJA | 37 | 39 | 76 | 70 | 4 | 2 | | 76 | 3 | | | | 13 | 60 | 76 |
| | 18 | | SAN CARLOS SUIA | 27 | 28 | 55 | 41 | 10 | 4 | | 55 | 26 | | | | 29 | | 55 |
| | 19 | | SAN FRANCISCO LA UNION | 16 | 16 | 32 | 30 | 2 | | | 32 | 29 | | | | 3 | | 32 |
| | 20 | | SAN MARTIN SACATEPEQUEZ | 25 | 20 | 45 | 38 | 7 | | | 45 | 45 | | | | | | 45 |
| | 21 | | SAN MATEO | 25 | 14 | 39 | 36 | 3 | | | 39 | 1 | | | | 38 | | 39 |
| | 22 | | SAN MIGUEL SIGUIULA | 16 | 10 | 26 | 25 | 1 | | | 26 | 20 | | | | 6 | | 26 |
| | 23 | | SIBILIA | 13 | 9 | 22 | 19 | 2 | 1 | | 22 | 8 | | | | 14 | | 22 |
| | 24 | | ZUNIL | 17 | 20 | 37 | 33 | 3 | 1 | | 37 | 25 | | | | 12 | | 37 |
| | 14 | | QUICHE | 1,120 | 909 | 2,029 | 1,968 | 48 | 13 | | 2,029 | 1,762 | | 1 | | 266 | | 2,029 |
| | 1 | | CANILLA | 15 | 19 | 34 | 33 | 1 | | | 34 | 9 | | | | 25 | | 34 |
| | 2 | | CHAJUL | 50 | 40 | 90 | 88 | 2 | | | 90 | 82 | | | | 8 | | 90 |
| | 3 | | CHICAMAN | 41 | 20 | 61 | 57 | 3 | 1 | | 61 | 37 | | | | 24 | | 61 |
| | 4 | | CHICHE | 60 | 47 | 107 | 107 | | | | 107 | 103 | | | | 4 | | 107 |
| | 5 | | CHICHICASTENANGO | 162 | 106 | 268 | 267 | 1 | | | 268 | 266 | | | | 2 | | 268 |
| | 6 | | CHINIQUE | 14 | 19 | 33 | 31 | 2 | | | 33 | 29 | | 1 | | 3 | | 33 |
| | 7 | | CUNEN | 45 | 52 | 97 | 95 | 1 | 1 | | 97 | 89 | | | | 8 | | 97 |
| | 8 | | IXCAN | 105 | 92 | 197 | 188 | 6 | 3 | | 197 | 138 | | | | 59 | | 197 |
| | 9 | | JOYABAJ | 92 | 69 | 161 | 147 | 12 | 2 | | 161 | 149 | | | | 12 | | 161 |
| | 10 | | NEBAJ | 93 | 47 | 140 | 139 | 1 | | | 140 | 134 | | | | 6 | | 140 |
| | 11 | | PACHALUM | 28 | 26 | 54 | 51 | 3 | | | 54 | 30 | | | | 24 | | 54 |
| | 12 | | PATZITE | 27 | 24 | 51 | 48 | 2 | 1 | | 51 | 50 | | | | 1 | | 51 |
| | 13 | | SACAPULAS | 69 | 58 | 127 | 127 | | | | 127 | 110 | | | | 17 | | 127 |
| | 14 | | SAN ANDRES SAJCAJABA | 26 | 23 | 49 | 46 | 2 | 1 | | 49 | 45 | | | | 4 | | 49 |
| | 15 | | SAN ANTONIO ILOTENANGO | 41 | 24 | 65 | 63 | 2 | | | 65 | 61 | | | | 4 | | 65 |
| | 16 | | SAN BARTOLOME JOCOTENANGO | 15 | 19 | 34 | 33 | | 1 | | 34 | 32 | | | | 2 | | 34 |
| | 17 | | SAN JUAN COTZAL | 28 | 20 | 48 | 48 | | | | 48 | 44 | | | | 4 | | 48 |
| | 18 | | SAN PEDRO JOCOPILAS | 38 | 40 | 78 | 78 | | | | 78 | 74 | | | | 4 | | 78 |
| | 19 | | SANTA CRUZ DEL QUICHE | 68 | 84 | 152 | 146 | 5 | 1 | | 152 | 124 | | | | 28 | | 152 |



DIRECCIÓN DE PROCESOS
SEGUIMIENTO TEMÁTICO INSTITUCIONAL 2021
PRIMER DOCUMENTO PERSONAL DE IDENTIFICACION EMITIDO
MES REPORTADO: MAYO

| P | D | M | Departamento / municipio | Sexo | | | | | Población beneficiada | | | | | | | |
|---|----|----|-----------------------------|---------|---------|-------|--------------|--------------|-----------------------|-------|------|-------|----------|-------------------|------------|-------|
| | | | | Mujeres | Hombres | Total | Juventud | Adultos | Tercera | Total | Maya | Xinca | Garífuna | Mestizos /Ladinos | No Indican | Total |
| | | | | | | | 18 a 30 años | 31 a 60 años | 61 años en adelante | | | | | | | |
| | | 20 | USPANTAN | 59 | 45 | 104 | 102 | 2 | | 104 | 81 | | | 23 | 104 | |
| | | 21 | ZACUALPA | 44 | 35 | 79 | 74 | 3 | 2 | 79 | 75 | | | 4 | 79 | |
| | 15 | | RETALHULEU | 342 | 309 | 651 | 621 | 22 | 8 | 651 | 10 | | | 640 | 651 | |
| | | 1 | CHAMPERICO | 34 | 24 | 58 | 53 | 4 | 1 | 58 | 3 | | | 55 | 58 | |
| | | 2 | EL ASINTAL | 30 | 33 | 63 | 61 | 1 | 1 | 63 | 4 | | | 59 | 63 | |
| | | 3 | NUÉVO SAN CARLOS | 26 | 37 | 63 | 61 | 2 | | 63 | | | | 63 | 63 | |
| | | 4 | RETALHULEU | 110 | 97 | 207 | 196 | 7 | 4 | 207 | | | | 207 | 207 | |
| | | 5 | SAN ANDRÉS VILLA SECA | 43 | 46 | 89 | 85 | 2 | 2 | 89 | 2 | | | 86 | 89 | |
| | | 6 | SAN FELIPE RETALHULEU | 14 | 12 | 26 | 25 | 1 | | 26 | | | | 26 | 26 | |
| | | 7 | SAN MARTÍN ZAPOTITLÁN | 35 | 21 | 56 | 53 | 3 | | 56 | 1 | | | 55 | 56 | |
| | | 8 | SAN SEBASTIÁN | 36 | 28 | 64 | 62 | 2 | | 64 | | | | 64 | 64 | |
| | | 9 | SANTA CRUZ MULUA | 14 | 11 | 25 | 25 | | | 25 | | | | 25 | 25 | |
| | 16 | | SACATEPEQUEZ | 405 | 375 | 780 | 730 | 34 | 16 | 780 | 187 | | | 475 | 780 | |
| | | 1 | .ANTIGUA GUATEMALA | 99 | 59 | 158 | 135 | 16 | 7 | 158 | | | | 141 | 158 | |
| | | 2 | CIUDAD VIEJA | 36 | 31 | 67 | 66 | 1 | | 67 | 2 | | | 64 | 67 | |
| | | 3 | JOCOTENANGO | 18 | 18 | 36 | 36 | | | 36 | 2 | | | 33 | 36 | |
| | | 4 | MAGDALENA MILPAS ALTAS | 15 | 11 | 26 | 26 | | | 26 | 1 | | | 22 | 26 | |
| | | 5 | PASTORES | 12 | 16 | 28 | 28 | | | 28 | 3 | | | 25 | 28 | |
| | | 6 | SAN ANTONIO AGUAS CALIENTES | 7 | 9 | 16 | 16 | | | 16 | 13 | | | 2 | 16 | |
| | | 7 | SAN BARTOLOME MILPAS ALTAS | 7 | 20 | 27 | 27 | | | 27 | 2 | | | 25 | 27 | |
| | | 8 | SAN JUAN MOTENANGO | 29 | 27 | 56 | 53 | 3 | | 56 | | | | 56 | 56 | |
| | | 9 | SAN LUCAS SACATEPEQUEZ | 48 | 47 | 95 | 84 | 8 | 3 | 95 | 5 | | | 89 | 95 | |
| | | 10 | SAN MIGUEL DUEÑAS | 15 | 10 | 25 | 24 | 1 | 1 | 25 | | | | 2 | 25 | |
| | | 11 | SANTA CATARINA BARAHONA | 7 | 6 | 13 | 12 | 1 | 1 | 13 | 5 | | | 8 | 13 | |
| | | 12 | SANTA LUCIA MILPAS ALTAS | 21 | 24 | 45 | 40 | 4 | 1 | 45 | 1 | | | 44 | 45 | |
| | | 13 | SANTA MARIA DE JESUS | 20 | 20 | 40 | 40 | | | 40 | 36 | | | 4 | 40 | |
| | | 14 | SANTIAGO SACATEPEQUEZ | 31 | 33 | 64 | 63 | 1 | | 64 | 54 | | | 10 | 64 | |
| | | 15 | SANTO DOMINGO XENACÓJ | 11 | 9 | 20 | 20 | | | 20 | 18 | | | 2 | 20 | |
| | | 16 | SUMPANGO | 29 | 35 | 64 | 60 | 1 | 3 | 64 | 45 | | | 4 | 64 | |
| | 17 | | SAN MARCOS | 1,082 | 1,024 | 2,106 | 1,959 | 118 | 29 | 2,106 | 409 | | | 1,671 | 2,106 | |
| | | 1 | AYUTLA | 51 | 43 | 94 | 87 | 6 | 1 | 94 | 1 | | | 93 | 94 | |
| | | 2 | CATARINA | 53 | 42 | 95 | 86 | 6 | 3 | 95 | | | | 95 | 95 | |
| | | 3 | COMITANCILLO | 44 | 46 | 90 | 83 | 6 | 1 | 90 | 89 | | | 1 | 90 | |
| | | 4 | CONCEPCION TUTUAPA | 63 | 41 | 104 | 97 | 6 | 1 | 104 | 99 | | | 5 | 104 | |
| | | 5 | EL QUETZAL | 25 | 22 | 47 | 44 | 3 | | 47 | | | | 47 | 47 | |
| | | 6 | EL TUMBADOR | 27 | 35 | 62 | 60 | 2 | | 62 | | | | 61 | 62 | |
| | | 7 | ESQUIPULAS PALO GORDO | 16 | 12 | 28 | 28 | | | 28 | | | | 28 | 28 | |
| | | 8 | IXCHIGUAN | 14 | 16 | 30 | 27 | 3 | | 30 | 30 | | | | 30 | |
| | | 9 | LA BLANCA | 40 | 29 | 69 | 65 | 3 | 1 | 69 | | | | 69 | 69 | |
| | | 10 | LA REFORMA | 18 | 27 | 45 | 41 | 3 | 1 | 45 | | | | 45 | 45 | |
| | | 11 | MALACATAN | 141 | 137 | 278 | 255 | 18 | 5 | 278 | 1 | | | 277 | 278 | |
| | | 12 | NUÉVO PROGRESO | 24 | 26 | 50 | 47 | 3 | | 50 | | | | 50 | 50 | |
| | | 13 | OCOS | 14 | 22 | 36 | 33 | 1 | 2 | 36 | | | | 36 | 36 | |
| | | 14 | PAJAPITA | 54 | 52 | 106 | 102 | 4 | | 106 | | | | 106 | 106 | |
| | | 15 | RIO BLANCO | 4 | 4 | 8 | 6 | 2 | | 8 | 1 | | | 7 | 8 | |
| | | 16 | SAN ANTONIO SACATEPEQUEZ | 15 | 22 | 37 | 37 | | | 37 | 1 | | | 11 | 37 | |
| | | 17 | SAN CRISTOBAL CUCHO | 11 | 10 | 21 | 21 | | | 21 | | | | 21 | 21 | |
| | | 18 | SAN JOSE EL RODEO | 21 | 27 | 48 | 45 | 3 | | 48 | | | | 48 | 48 | |
| | | 19 | SAN JOSE OJETENAM | 24 | 11 | 35 | 32 | 3 | | 35 | | | | 35 | 35 | |
| | | 20 | SAN LORENZO | 14 | 8 | 22 | 22 | | | 22 | 13 | | | 9 | 22 | |
| | | 21 | SAN MARCOS | 66 | 76 | 142 | 131 | 6 | 5 | 142 | 5 | | | 137 | 142 | |
| | | 22 | SAN MIGUEL IXTAAHUACAN | 50 | 47 | 97 | 92 | 4 | 1 | 97 | 94 | | | 3 | 97 | |
| | | 23 | SAN PABLO | 48 | 53 | 101 | 93 | 6 | 2 | 101 | 2 | | | 99 | 101 | |
| | | 24 | SAN PEDRO SACATEPEQUEZ | 37 | 24 | 61 | 56 | 4 | 1 | 61 | | | | 61 | 61 | |
| | | 25 | SAN RAFAEL PIE DE LA CUESTA | 23 | 27 | 50 | 45 | 2 | 3 | 50 | | | | 50 | 50 | |
| | | 26 | SIBINAL | 21 | 22 | 43 | 40 | 3 | | 43 | 4 | | | 39 | 43 | |
| | | 27 | SIPACAPA | 22 | 13 | 35 | 35 | | | 35 | 23 | | | 12 | 35 | |
| | | 28 | TACANA | 81 | 72 | 153 | 141 | 11 | 1 | 153 | | | | 153 | 153 | |
| | | 29 | TAJUMULCO | 23 | 24 | 47 | 39 | 8 | | 47 | 45 | | | 2 | 47 | |
| | | 30 | TEJUTLA | 38 | 34 | 72 | 69 | 2 | 1 | 72 | 1 | | | 71 | 72 | |
| | 18 | | SANTA ROSA | 355 | 369 | 718 | 674 | 36 | 8 | 718 | 2 | 42 | | 640 | 718 | |
| | | 1 | BARBERENA | 74 | 78 | 152 | 146 | 4 | 2 | 152 | | | | 152 | 152 | |
| | | 2 | CASILLAS | 18 | 25 | 43 | 42 | 1 | | 43 | | 23 | | 20 | 43 | |
| | | 3 | CHIQUIMULILLA | 49 | 44 | 93 | 80 | 11 | 2 | 93 | | | | 93 | 93 | |
| | | 4 | CUILAPA | 40 | 44 | 84 | 83 | 1 | | 84 | | | | 84 | 84 | |
| | | 5 | GUAZACAPAN | 15 | 13 | 28 | 25 | 1 | 2 | 28 | | 1 | | 27 | 28 | |
| | | 6 | NUÉVA SANTA ROSA | 42 | 30 | 72 | 66 | 5 | 1 | 72 | | 16 | | 56 | 72 | |
| | | 7 | ORATORIO | 13 | 16 | 29 | 27 | 2 | | 29 | | 1 | | 28 | 29 | |
| | | 8 | PUEBLO NUEVO VIÑAS | 18 | 13 | 31 | 30 | 1 | | 31 | | | | 31 | 31 | |
| | | 9 | SAN JUAN TECUACO | 15 | 6 | 21 | 21 | | | 21 | | 1 | | 20 | 21 | |
| | | 10 | SAN RAFAEL LAS FLORES | 2 | 1 | 3 | 3 | | | 3 | | | | 3 | 3 | |
| | | 11 | SANTA CRUZ NARANJO | 7 | 15 | 22 | 21 | 1 | | 22 | | | | 22 | 22 | |
| | | 12 | SANTA MARIA IXHUATAN | 23 | 20 | 43 | 42 | 1 | | 43 | 2 | | | 40 | 43 | |


DIRECCIÓN DE PROCESOS
 SEGUIMIENTO TEMÁTICO INSTITUCIONAL 2021
 PRIMER DOCUMENTO PERSONAL DE IDENTIFICACION EMITIDO
 MES REPORTADO: MAYO

| P | D | M | Departamento / municipio | Sexo | | | | | Población beneficiada | | | | | | | |
|---|----|---|-----------------------------|------------|------------|--------------|--------------|--------------|--------------------------|--------------|------------|-------|----------|-------------------|------------|--------------|
| | | | | Mujeres | Hombres | Total | Juventud | Adultos | Tercera | Total | Maya | Xinca | Garífuna | Mestizos /Ladinos | No indican | Total |
| | | | | | | | 18 a 30 años | 31 a 60 años | Edad 61 años en adelante | | | | | | | |
| | 13 | | SANTA ROSA DE LIMA | 16 | 26 | 42 | 36 | 6 | | | | | | 9 | 33 | 42 |
| | 14 | | TAXISCO | 23 | 32 | 55 | 52 | 2 | 1 | | | | | 55 | | 55 |
| | 19 | | SOLOLA | 456 | 369 | 825 | 805 | 16 | 4 | 825 | 753 | | | 70 | 2 | 825 |
| | 1 | | CONCEPCION | 11 | 7 | 18 | 18 | | | 18 | 15 | | | 3 | | 18 |
| | 2 | | NAHUALA | 40 | 33 | 73 | 69 | 3 | 1 | 73 | 72 | | | 1 | | 73 |
| | 3 | | PANAJACHEL | 23 | 13 | 36 | 33 | 2 | 1 | 36 | 28 | | | 8 | | 36 |
| | 4 | | SAN ANDRES SEMETABAJ | 26 | 12 | 38 | 37 | 1 | | 38 | 35 | | | 3 | | 38 |
| | 5 | | SAN ANTONIO PALOPO | 14 | 16 | 30 | 29 | 1 | | 30 | 29 | | | 1 | | 30 |
| | 6 | | SAN JOSE CHACAYA | 14 | 13 | 27 | 26 | 1 | | 27 | 26 | | | 1 | | 27 |
| | 7 | | SAN JUAN LA LAGUNA | 7 | 12 | 19 | 19 | | | 19 | 18 | | | 1 | | 19 |
| | 8 | | SAN LUCAS TOLIMAN | 30 | 24 | 54 | 54 | | | 54 | 49 | | | 5 | | 54 |
| | 9 | | SAN MARCOS LA LAGUNA | 1 | 3 | 4 | 4 | | | 4 | 3 | | | 1 | | 4 |
| | 10 | | SAN PABLO LA LAGUNA | 8 | 7 | 15 | 15 | | | 15 | 15 | | | | | 15 |
| | 11 | | SAN PEDRO LA LAGUNA | 8 | 15 | 23 | 21 | 1 | 1 | 23 | 22 | | | 1 | | 23 |
| | 12 | | SANTA CATARINA IXTAHUACAN | 32 | 26 | 58 | 58 | | | 58 | 57 | | | 1 | | 58 |
| | 13 | | SANTA CATARINA PALOPO | 7 | 6 | 13 | 13 | | | 13 | 12 | | | 1 | | 13 |
| | 14 | | SANTA CLARA LA LAGUNA | 19 | 11 | 30 | 29 | 1 | | 30 | 29 | | | 1 | | 30 |
| | 15 | | SANTA CRUZ LA LAGUNA | 6 | 1 | 7 | 7 | | | 7 | 7 | | | | | 7 |
| | 16 | | SANTA LUCIA UTATLAN | 14 | 21 | 35 | 34 | 1 | | 35 | 33 | | | 2 | | 35 |
| | 17 | | SANTA MARIA VISITACION | 4 | 6 | 10 | 10 | | | 10 | 9 | | | 1 | | 10 |
| | 18 | | SANTIAGO ATITLAN | 83 | 75 | 158 | 156 | 1 | 1 | 158 | 157 | | | 1 | | 158 |
| | 19 | | SOLOLA | 109 | 68 | 177 | 173 | 4 | | 177 | 137 | | | 38 | 2 | 177 |
| | 20 | | SUCHITEPEQUEZ | 537 | 539 | 1,076 | 1,036 | 33 | 7 | 1,076 | 246 | | | 647 | 183 | 1,076 |
| | 1 | | CHICACAO | 64 | 56 | 120 | 117 | 3 | | 120 | | | | 120 | | 120 |
| | 2 | | CUYOTENANGO | 33 | 35 | 68 | 68 | | | 68 | | | | 18 | 50 | 68 |
| | 3 | | MAZATENANGO | 76 | 68 | 144 | 130 | 10 | 4 | 144 | | | | 65 | 79 | 144 |
| | 4 | | PATULUL | 36 | 31 | 67 | 65 | 1 | 1 | 67 | 2 | | | 65 | | 67 |
| | 5 | | PUEBLO NUEVO | 9 | 13 | 22 | 20 | 2 | | 22 | 8 | | | 12 | 2 | 22 |
| | 6 | | RIO BRAVO | 4 | 1 | 5 | 5 | | | 5 | | | | 5 | | 5 |
| | 7 | | SAMAYAC | 42 | 36 | 78 | 77 | 1 | | 78 | 49 | | | 29 | | 78 |
| | 8 | | SAN ANTONIO SUCHITEPEQUEZ | 51 | 52 | 103 | 99 | 4 | | 103 | 76 | | | 27 | | 103 |
| | 9 | | SAN BERNARDINO | 21 | 22 | 43 | 43 | | | 43 | 27 | | | 16 | | 43 |
| | 10 | | SAN FRANCISCO ZAPOTITLAN | 29 | 33 | 62 | 61 | 1 | | 62 | 19 | | | 43 | | 62 |
| | 11 | | SAN GABRIEL | 11 | 13 | 24 | 22 | 2 | | 24 | 4 | | | 20 | | 24 |
| | 12 | | SAN JOSE EL IDOLO | 8 | 5 | 13 | 13 | | | 13 | 2 | | | 11 | | 13 |
| | 13 | | SAN JOSE LA MAQUINA | 15 | 13 | 28 | 28 | | | 28 | | | | 28 | | 28 |
| | 14 | | SAN JUAN BAUTISTA | 19 | 16 | 35 | 34 | 1 | | 35 | | | | 35 | | 35 |
| | 15 | | SAN LORENZO | 7 | 12 | 19 | 19 | | | 19 | | | | 12 | 7 | 19 |
| | 16 | | SAN MIGUEL PANAN | 9 | 16 | 25 | 24 | 1 | | 25 | 1 | | | 24 | | 25 |
| | 17 | | SAN PABLO JOCOPILAS | 25 | 20 | 45 | 42 | 3 | | 45 | | | | | 45 | 45 |
| | 18 | | SANTA BARBARA | 20 | 25 | 45 | 44 | | 1 | 45 | 2 | | | 43 | | 45 |
| | 19 | | SANTO DOMINGO SUCHITEPEQUEZ | 23 | 28 | 51 | 49 | 2 | | 51 | | | | 51 | | 51 |
| | 20 | | SANTO TOMAS LA UNION | 28 | 29 | 57 | 54 | 2 | 1 | 57 | 48 | | | 9 | | 57 |
| | 21 | | ZUNILITO | 7 | 15 | 22 | 22 | | | 22 | 8 | | | 14 | | 22 |
| | 21 | | TOTONICAPAN | 416 | 356 | 772 | 745 | 18 | 9 | 772 | 743 | | | 28 | 1 | 772 |
| | 1 | | MOMOSTENANGO | 97 | 86 | 183 | 181 | | 2 | 183 | 181 | | | 2 | | 183 |
| | 2 | | SAN ANDRES XECUL | 36 | 23 | 59 | 58 | 1 | | 59 | 58 | | | 1 | | 59 |
| | 3 | | SAN BARTOLO | 16 | 13 | 29 | 28 | 1 | | 29 | 25 | | | 4 | | 29 |
| | 4 | | SAN CRISTOBAL TONICAPAN | 42 | 38 | 80 | 77 | 1 | 2 | 80 | 72 | | | 8 | | 80 |
| | 5 | | SAN FRANCISCO EL ALTO | 67 | 65 | 132 | 125 | 7 | | 132 | 129 | | | 3 | | 132 |
| | 6 | | SANTA LUCIA LA REFORMA | 27 | 22 | 49 | 49 | | | 49 | 49 | | | | | 49 |
| | 7 | | SANTA MARIA CHIQUIMULA | 50 | 34 | 84 | 82 | 1 | 1 | 84 | 84 | | | | | 84 |
| | 8 | | TOTONICAPAN | 81 | 75 | 156 | 145 | 7 | 4 | 156 | 145 | | | 10 | 1 | 156 |
| | 22 | | ZACAPA | 245 | 238 | 483 | 457 | 20 | 6 | 483 | 1 | | | 446 | 35 | 483 |
| | 1 | | CABAÑAS | 10 | 13 | 23 | 23 | | | 23 | | | | 23 | | 23 |
| | 2 | | ESTANZUELA | 12 | 15 | 27 | 23 | 4 | | 27 | | | | 27 | | 27 |
| | 3 | | GUALAN | 49 | 44 | 93 | 88 | 4 | 1 | 93 | | | | 90 | 3 | 93 |
| | 4 | | HUIITE | 8 | 11 | 19 | 19 | | | 19 | 1 | | | 18 | | 19 |
| | 5 | | LA UNION | 26 | 37 | 63 | 63 | | | 63 | | | | 62 | 1 | 63 |
| | 6 | | RIO HONDO | 25 | 14 | 39 | 34 | 3 | 2 | 39 | | | | 36 | 3 | 39 |
| | 7 | | SAN DIEGO | 13 | 8 | 21 | 21 | | | 21 | | | | 21 | | 21 |
| | 8 | | SAN JORGE | 7 | 9 | 16 | 14 | 1 | 1 | 16 | | | | 16 | | 16 |
| | 9 | | TECULUTAN | 21 | 25 | 46 | 42 | 3 | 1 | 46 | | | | 46 | | 46 |
| | 10 | | USUMATLAN | 6 | 8 | 14 | 14 | | | 14 | | | | 14 | | 14 |
| | 11 | | ZACAPA | 68 | 54 | 122 | 116 | 5 | 1 | 122 | | | | 1 | 93 | 28 |


RENAP
 Registro Nacional de las Personas
 Ing. Víctor Manuel González Pérez
 Director de Procesos
 Dirección de Procesos
 Sede Central de RENAP, Guatemala, Guatemala

DIRECCIÓN DE PROCESOS
 SEGUIMIENTO TEMÁTICO INSTITUCIONAL 2021
 DOCUMENTOS PERSONALES DE IDENTIFICACION POR REPOSICIÓN EMITIDOS
 MES REPORTADO: MAYO

| P | D | M | Departamento / municipio | Sexo | | | | | Población beneficiada | | | | | Pueblo | | | | |
|---|----|---|-----------------------------|---------|---------|--------|--------------|--------------|-----------------------|--------|-------|-------|----------|--------------------|------------|--------|--|--|
| | | | | Mujeres | Hombres | Total | Tercera Edad | | | Total | Maya | Xinca | Garífuna | Mesfijos / Ladinos | No indican | Total | | |
| | | | | | | | 18 a 30 años | 31 a 60 años | 61 años en adelante | | | | | | | | | |
| 1 | 1 | 1 | Total general | 10,341 | 19,144 | 29,485 | 13,943 | 13,075 | 2,467 | 29,485 | 7,331 | 116 | 14 | 20,595 | 1,429 | 29,485 | | |
| 1 | 1 | 1 | ESPAÑA | 1 | 2 | 3 | 1 | 2 | | 3 | | | | 2 | 1 | 3 | | |
| | 1 | 1 | MADRID | 1 | 2 | 3 | 1 | 2 | | 3 | | | | 2 | 1 | 3 | | |
| | 1 | 1 | AJALVIR | 1 | 2 | 3 | 1 | 2 | | 3 | | | | 2 | 1 | 3 | | |
| 2 | 1 | 1 | ESTADOS UNIDOS DE AMÉRICA | 251 | 522 | 773 | 432 | 323 | 18 | 773 | 184 | | | 320 | 269 | 773 | | |
| | 1 | 1 | ARIZONA | 7 | 29 | 36 | 21 | 15 | | 36 | 7 | | | 17 | 12 | 36 | | |
| | 1 | 1 | PHOENIX | 7 | 29 | 36 | 21 | 15 | | 36 | 7 | | | 17 | 12 | 36 | | |
| | 2 | 1 | CALIFORNIA | 46 | 95 | 141 | 67 | 67 | 7 | 141 | 34 | | | 67 | 40 | 141 | | |
| | 1 | 1 | LOS ANGELES | 33 | 65 | 98 | 44 | 49 | 5 | 98 | 23 | | | 35 | 40 | 98 | | |
| | 2 | 1 | SAN BERNARDINO | 12 | 30 | 42 | 23 | 17 | 2 | 42 | 10 | | | 32 | | 42 | | |
| | 3 | 1 | SAN FRANCISCO | 1 | | 1 | | 1 | | 1 | | | | | | 1 | | |
| | 3 | 1 | COLORADO | 6 | 19 | 25 | 14 | 11 | | 25 | 4 | | | | 21 | 25 | | |
| | 1 | 1 | DENVER | 6 | 19 | 25 | 14 | 11 | | 25 | 4 | | | | 21 | 25 | | |
| | 4 | 1 | FLORIDA | 19 | 31 | 50 | 30 | 19 | 1 | 50 | 15 | | | 12 | 23 | 50 | | |
| | 1 | 1 | MIAMI | 19 | 31 | 50 | 30 | 19 | 1 | 50 | 15 | | | 12 | 23 | 50 | | |
| | 5 | 1 | GEORGIA | 29 | 69 | 98 | 64 | 33 | 1 | 98 | 58 | | | 35 | 5 | 98 | | |
| | 1 | 1 | ATLANTA | 29 | 69 | 98 | 64 | 33 | 1 | 98 | 58 | | | 35 | 5 | 98 | | |
| | 6 | 1 | ILINOIS | 40 | 80 | 120 | 62 | 54 | 4 | 120 | 2 | | | 3 | 115 | 120 | | |
| | 1 | 1 | CHICAGO | 40 | 80 | 120 | 62 | 54 | 4 | 120 | 2 | | | 3 | 115 | 120 | | |
| | 7 | 1 | MARYLAND | 63 | 117 | 180 | 110 | 66 | 4 | 180 | 45 | | | 116 | 19 | 180 | | |
| | 1 | 1 | SILVER SPRING | 63 | 117 | 180 | 110 | 66 | 4 | 180 | 45 | | | 116 | 19 | 180 | | |
| | 8 | 1 | NEW YORK | 39 | 75 | 114 | 60 | 53 | 1 | 114 | 19 | | | 70 | 25 | 114 | | |
| | 1 | 1 | NEW YORK | 39 | 75 | 114 | 60 | 53 | 1 | 114 | 19 | | | 70 | 25 | 114 | | |
| | 9 | 1 | TEXAS | 2 | 7 | 9 | 4 | 5 | | 9 | | | | | 9 | 9 | | |
| | 1 | 1 | HOUSTON | 2 | 7 | 9 | 4 | 5 | | 9 | | | | | 9 | 9 | | |
| 3 | 1 | 1 | GUATEMALA | 10,089 | 18,620 | 28,709 | 13,510 | 12,750 | 2,449 | 28,709 | 7,147 | 116 | 14 | 20,273 | 1,159 | 28,709 | | |
| | 1 | 1 | ALTA VERAPAZ | 526 | 1,064 | 1,590 | 898 | 592 | 100 | 1,590 | 1,273 | | | 315 | 2 | 1,590 | | |
| | 1 | 1 | CHAHAL | 14 | 24 | 38 | 17 | 18 | 3 | 38 | 35 | | | 3 | | 38 | | |
| | 2 | 1 | CHISEC | 35 | 83 | 118 | 77 | 36 | 5 | 118 | 97 | | | 21 | | 118 | | |
| | 3 | 1 | COBAN | 155 | 274 | 429 | 200 | 203 | 26 | 429 | 292 | | | 136 | 1 | 429 | | |
| | 4 | 1 | FRAY BARTOLOME DE LAS CASAS | 33 | 87 | 120 | 62 | 51 | 7 | 120 | 98 | | | 22 | | 120 | | |
| | 5 | 1 | LANQUIN | 3 | 17 | 20 | 13 | 5 | 2 | 20 | 20 | | | | | 20 | | |
| | 6 | 1 | PANZOS | 21 | 51 | 72 | 43 | 22 | 7 | 72 | 67 | | | 4 | 1 | 72 | | |
| | 7 | 1 | RAXRUHA | 17 | 55 | 72 | 46 | 21 | 5 | 72 | 56 | | | 16 | | 72 | | |
| | 8 | 1 | SAN CRISTOBAL VERAPAZ | 57 | 80 | 137 | 87 | 44 | 6 | 137 | 114 | | | 23 | | 137 | | |
| | 9 | 1 | SAN JUAN CHAMELCO | 32 | 69 | 101 | 57 | 40 | 4 | 101 | 81 | | | 20 | | 101 | | |
| | 10 | 1 | SAN MIGUEL TUJUCRU | 13 | 27 | 40 | 19 | 15 | 6 | 40 | 33 | | | 7 | | 40 | | |
| | 11 | 1 | SAN PEDRO CARCHA | 62 | 161 | 223 | 134 | 77 | 12 | 223 | 201 | | | 22 | | 223 | | |
| | 12 | 1 | SANTA CATARINA LA TINTA | 20 | 26 | 46 | 31 | 8 | 7 | 46 | 41 | | | 5 | | 46 | | |
| | 13 | 1 | SANTA CRUZ VERAPAZ | 31 | 44 | 75 | 40 | 30 | 5 | 75 | 52 | | | 23 | | 75 | | |
| | 14 | 1 | SANTA MARIA CAHABON | | 2 | 2 | 1 | 1 | | 2 | 1 | | | 1 | | 2 | | |
| | 15 | 1 | SENAHU | 5 | 8 | 13 | 10 | 3 | | 13 | 13 | | | | | 13 | | |
| | 16 | 1 | TACTIC | 22 | 50 | 72 | 51 | 18 | 3 | 72 | 60 | | | 12 | | 72 | | |
| | 17 | 1 | TAMAHU | 6 | 6 | 12 | 10 | 10 | | 12 | 12 | | | | | 12 | | |
| | 2 | 1 | BAJA VERAPAZ | 132 | 210 | 342 | 195 | 125 | 22 | 342 | 152 | | | 186 | 4 | 342 | | |
| | 1 | 1 | CUBULCO | 20 | 22 | 42 | 29 | 10 | 3 | 42 | 30 | | | 12 | | 42 | | |
| | 2 | 1 | GRANADOS | 4 | 9 | 13 | 5 | 5 | 3 | 13 | | | | 13 | | 13 | | |
| | 3 | 1 | PURULHA | 16 | 29 | 45 | 32 | 13 | | 45 | 38 | | | 7 | | 45 | | |
| | 4 | 1 | RABINAL | 27 | 57 | 84 | 46 | 32 | 6 | 84 | 59 | | | 25 | | 84 | | |
| | 5 | 1 | SALAMA | 47 | 78 | 125 | 65 | 50 | 10 | 125 | 25 | | | 100 | | 125 | | |
| | 6 | 1 | SAN JERONIMO | 10 | 13 | 23 | 13 | 10 | | 23 | | | | 23 | | 23 | | |
| | 7 | 1 | SAN MIGUEL CHICAJ | 4 | | 4 | 3 | 1 | | 4 | | | | | 4 | 4 | | |
| | 8 | 1 | SANTA CRUZ EL CHOL | 4 | 2 | 6 | 2 | 4 | | 6 | | | | 6 | | 6 | | |
| 3 | 1 | 1 | CHIMALTENANGO | 329 | 617 | 946 | 523 | 366 | 57 | 946 | 412 | | | 255 | 279 | 946 | | |
| | 1 | 1 | ACATENANGO | 14 | 19 | 33 | 22 | 9 | 2 | 33 | 1 | | | 17 | 15 | 33 | | |
| | 2 | 1 | CHIMALTENANGO | 61 | 149 | 210 | 108 | 89 | 13 | 210 | 30 | | | 23 | 157 | 210 | | |
| | 3 | 1 | EL TEJAR | 30 | 66 | 96 | 44 | 45 | 7 | 96 | 9 | | | 68 | 19 | 96 | | |
| | 4 | 1 | PARRAMOS | 6 | 1 | 7 | 6 | | 1 | 7 | 2 | | | 5 | | 7 | | |
| | 5 | 1 | PATZICIA | 15 | 35 | 50 | 32 | 15 | 2 | 50 | 44 | | | 6 | | 50 | | |
| | 6 | 1 | PATZUN | 3 | 7 | 10 | 3 | 7 | | 10 | 9 | | | 1 | | 10 | | |
| | 7 | 1 | POCHUTA | 4 | 15 | 19 | 12 | 6 | 1 | 19 | 2 | | | 17 | | 19 | | |
| | 8 | 1 | SAN JOSE POAQUIL | 10 | 23 | 33 | 11 | 18 | 4 | 33 | 32 | | | 1 | | 33 | | |
| | 9 | 1 | SAN JUAN COMALAPA | 19 | 32 | 51 | 29 | 20 | 2 | 51 | 50 | | | 1 | | 51 | | |
| | 10 | 1 | SAN MARTIN JIOTEPEQUE | 44 | 59 | 103 | 49 | 49 | 5 | 103 | | | | 21 | 82 | 103 | | |
| | 11 | 1 | SAN PEDRO YEPQCAPA | 19 | 37 | 56 | 33 | 19 | 4 | 56 | 30 | | | 25 | 1 | 56 | | |
| | 12 | 1 | SANTA APOLOA | 19 | 31 | 50 | 37 | 13 | | 50 | 42 | | | 8 | | 50 | | |
| | 13 | 1 | SANTA CRUZ BALANZA | 9 | 18 | 27 | 18 | 7 | 2 | 27 | 26 | | | 1 | | 27 | | |
| | 14 | 1 | TECPAN GUATEMALA | 52 | 84 | 136 | 83 | 41 | 12 | 136 | 119 | | | 13 | 4 | 136 | | |
| | 15 | 1 | ZARAGOZA | 24 | 41 | 65 | 36 | 27 | 2 | 65 | 16 | | | 48 | 1 | 65 | | |
| 4 | 1 | 1 | CHIQUMULA | 250 | 453 | 703 | 351 | 305 | 47 | 703 | 7 | | | 694 | 2 | 703 | | |
| | 1 | 1 | CAMOTAN | 25 | 43 | 68 | 38 | 27 | 3 | 68 | 2 | | | 66 | | 68 | | |
| | 2 | 1 | CHIQUMULA | 76 | 155 | 231 | 109 | 109 | 13 | 231 | | | | 231 | | 231 | | |
| | 3 | 1 | CONCEPCION LAS MINAS | 10 | 10 | 20 | 9 | 7 | 4 | 20 | | | | 20 | | 20 | | |
| | 4 | 1 | ESQUIPULAS | 59 | 98 | 157 | 78 | 67 | 12 | 157 | 2 | | | 153 | 2 | 157 | | |
| | 5 | 1 | IPALA | 13 | 27 | 40 | 24 | 12 | 4 | 40 | | | | 40 | | 40 | | |
| | 6 | 1 | JOCOTAN | 35 | 42 | 77 | 28 | 47 | 2 | 77 | 1 | | | 76 | | 77 | | |
| | 7 | 1 | OLOPA | 3 | 7 | 10 | 6 | 2 | 2 | 10 | | | | 10 | | 10 | | |
| | 8 | 1 | QUEZALTEPEQUE | 10 | 23 | 33 | 22 | 9 | 2 | 33 | | | | 33 | | 33 | | |
| | 9 | 1 | SAN JACINTO | 10 | 17 | 27 | 16 | 9 | 2 | 27 | | | | 27 | | 27 | | |
| | 10 | 1 | SAN JOSE LA ARADA | 4 | 13 | 17 | 6 | 8 | 3 | 17 | | | | 17 | | 17 | | |
| | 11 | 1 | SAN JUAN ERMITA | 5 | 18 | 23 | 15 | 8 | | 23 | 2 | | | 21 | | 23 | | |
| 5 | 1 | 1 | EL PROGRESO | 94 | 235 | 329 | 172 | 128 | 29 | 329 | 5 | 2 | | 319 | 3 | 329 | | |
| | 1 | 1 | EL JICARO | 8 | 13 | 21 | 10 | 8 | 3 | 21 | 1 | | | 20 | | 21 | | |
| | 2 | 1 | GUASTATOYA | 12 | 18 | 30 | 18 | 9 | 3 | 30 | 1 | | | 29 | | 30 | | |
| | 3 | 1 | MORAZAN | 11 | 13 | 24 | 10 | 9 | 5 | 24 | | | | 24 | | 24 | | |
| | 4 | 1 | SAN AGUSTIN ACASAGUASTLAN | 22 | 65 | 87 | 52 | 32 | 3 | 87 | | | | 87 | | 87 | | |
| | 5 | 1 | SAN ANTONIO LA PAZ | 8 | 21 | 29 | 16 | 11 | 2 | 29 | 1 | | | 28 | | 29 | | |
| | 6 | 1 | SAN CRISTOBAL ACASAGUASTLAN | 4 | 12 | 16 | 6 | 8 | 2 | 16 | | | | 16 | | 16 | | |
| | 7 | 1 | SANARATE | 18 | 63 | 81 | 34 | 37 | 10 | 81 | 2 | | | 78 | 1 | 81 | | |
| | 8 | 1 | SANSARE | 11 | 30 | 41 | 26 | 14 | 1 | 41 | | 2 | | 37 | 2 | 41 | | |



DIRECCIÓN DE PROCESOS
SEGUIMIENTO TEMÁTICO INSTITUCIONAL 2021
DOCUMENTOS PERSONALES DE IDENTIFICACION POR REPOSICIÓN EMITIDOS
MES REPORTADO: MAYO

| P | D | M | Departamento / municipio | Sexo | | | Población beneficiada | | | Pueblo | | | | | | |
|----|----|---|-----------------------------|---------|---------|-------|-----------------------|--------------|---------------------|--------|-------|-------|----------|-------------------|------------|-------|
| | | | | Mujeres | Hombres | Total | Juvenfud | Adultos | Tercera Edad | Total | Maya | Xinca | Garífuna | Mestizos /ladinos | No Indican | Total |
| | | | | | | | 18 a 30 años | 31 a 60 años | 61 años en adelante | | | | | | | |
| 6 | | | ESCUINTLA | 522 | 1,174 | 1,696 | 800 | 765 | 131 | 1,696 | 31 | | | 1,580 | 85 | 1,696 |
| | 1 | | ESCUINTLA | 130 | 262 | 392 | 173 | 186 | 33 | 392 | 2 | | | 317 | 73 | 392 |
| | 2 | | GUANAGAZAPA | 14 | 39 | 53 | 27 | 24 | 2 | 53 | 4 | | | 49 | | 53 |
| | 3 | | IZTAPA | 21 | 60 | 81 | 39 | 36 | 6 | 81 | | | | 79 | 2 | 81 |
| | 4 | | LA DEMOCRACIA | 19 | 70 | 89 | 43 | 41 | 5 | 89 | 2 | | | 86 | 1 | 89 |
| | 5 | | LA GOMERA | 21 | 49 | 70 | 42 | 21 | 7 | 70 | | | | 67 | 3 | 70 |
| | 6 | | MASAGUA | 7 | 3 | 10 | 6 | 3 | 1 | 10 | | | | 9 | 1 | 10 |
| | 7 | | NUEVA CONCEPCION | 51 | 96 | 147 | 52 | 85 | 10 | 147 | | | | 145 | 2 | 147 |
| | 8 | | PALIN | 44 | 96 | 140 | 65 | 64 | 11 | 140 | 2 | | | 138 | | 140 |
| | 9 | | PUERTO SAN JOSE | 74 | 186 | 260 | 131 | 106 | 23 | 260 | 8 | | | 249 | 3 | 260 |
| | 10 | | SAN VICENTE PACAYA | 30 | 77 | 107 | 52 | 47 | 8 | 107 | 4 | | | 103 | | 107 |
| | 11 | | SANTA LUCIA COTZUMALGUAPA | 6 | 5 | 11 | 6 | 5 | | 11 | | | | 11 | | 11 |
| | 12 | | SIPACATE | 11 | 17 | 28 | 20 | 7 | 1 | 28 | 1 | | | 27 | | 28 |
| | 13 | | SIQUINALÁ | 28 | 89 | 117 | 61 | 53 | 3 | 117 | | | | 117 | | 117 |
| | 14 | | TIQUISATE | 66 | 125 | 191 | 83 | 87 | 21 | 191 | 8 | | | 183 | | 191 |
| 7 | | | GUATEMALA | 2,424 | 4,731 | 7,155 | 2,892 | 3,578 | 685 | 7,155 | 433 | | 2 | 6,304 | 416 | 7,155 |
| | 1 | | AMATITLAN | 20 | 39 | 59 | 23 | 30 | 6 | 59 | | | | 56 | 3 | 59 |
| | 2 | | CHINAUTLA | 70 | 100 | 170 | 64 | 84 | 22 | 170 | 2 | | | 164 | 4 | 170 |
| | 3 | | CHUARRANCHO | 16 | 35 | 52 | 25 | 19 | 8 | 52 | 39 | | | 13 | | 52 |
| | 4 | | FRAJANES | 98 | 148 | 246 | 93 | 112 | 41 | 246 | 2 | | | 219 | 25 | 246 |
| | 5 | | GUATEMALA | 1,158 | 2,267 | 3,425 | 1,322 | 1,766 | 337 | 3,425 | 203 | | 1 | 3,116 | 105 | 3,425 |
| | 6 | | MIXCO | 152 | 322 | 474 | 188 | 229 | 57 | 474 | 10 | | | 452 | 12 | 474 |
| | 7 | | PALENCIA | 22 | 60 | 82 | 26 | 45 | 11 | 82 | 1 | | | 81 | | 82 |
| | 8 | | SAN JOSE PINULA | 96 | 198 | 294 | 141 | 127 | 26 | 294 | 5 | | | 262 | 27 | 294 |
| | 9 | | SAN JUAN SACATEPEQUEZ | 26 | 66 | 92 | 47 | 37 | 8 | 92 | 75 | | | 17 | | 92 |
| | 10 | | SAN MIGUEL PETAPA | 124 | 279 | 403 | 174 | 203 | 26 | 403 | 3 | | | 395 | 5 | 403 |
| | 11 | | SAN PEDRO AYAMPUC | 28 | 70 | 98 | 45 | 44 | 9 | 98 | 14 | | | 84 | | 98 |
| | 12 | | SAN PEDRO SACATEPEQUEZ | 23 | 37 | 60 | 28 | 30 | 2 | 60 | 30 | | | 30 | | 60 |
| | 13 | | SAN RAYMUNDO | 55 | 79 | 134 | 53 | 70 | 11 | 134 | | | | | 134 | 134 |
| | 14 | | SANTA CATARINA PINULA | 63 | 147 | 210 | 91 | 106 | 13 | 210 | 2 | | | 206 | 2 | 210 |
| | 15 | | VILLA CANALES | 112 | 231 | 343 | 147 | 176 | 20 | 343 | 1 | | | 338 | 4 | 343 |
| | 16 | | VILLA NUEVA | 361 | 652 | 1,013 | 425 | 500 | 88 | 1,013 | 46 | | 1 | 952 | 14 | 1,013 |
| 8 | | | HUEHUETENANGO | 708 | 947 | 1,655 | 803 | 718 | 134 | 1,655 | 1,096 | | | 556 | 3 | 1,655 |
| | 1 | | AGUACATAN | 24 | 32 | 56 | 28 | 24 | 4 | 56 | 50 | | | 6 | | 56 |
| | 2 | | CONCEPCION HUISTA | 16 | 22 | 38 | 21 | 14 | 3 | 38 | 32 | | | 6 | | 38 |
| | 3 | | CUIICO | 23 | 56 | 79 | 38 | 33 | 8 | 79 | 2 | | | 77 | | 79 |
| | 4 | | HUEHUETENANGO | 63 | 145 | 208 | 98 | 90 | 20 | 208 | 42 | | | 165 | 1 | 208 |
| | 5 | | JACALTENANGO | 39 | 33 | 72 | 41 | 27 | 4 | 72 | 64 | | | 7 | 1 | 72 |
| | 6 | | LA DEMOCRACIA | 57 | 46 | 103 | 40 | 51 | 12 | 103 | 51 | | | 52 | | 103 |
| | 7 | | LA LIBERTAD | 21 | 27 | 48 | 19 | 27 | 2 | 48 | 8 | | | 40 | | 48 |
| | 8 | | MALACATANCITO | 3 | 2 | 5 | 2 | 3 | | 5 | | | | 5 | | 5 |
| | 9 | | NENTON | 45 | 55 | 100 | 42 | 49 | 9 | 100 | 75 | | | 25 | | 100 |
| | 10 | | PETATAN | 5 | 4 | 9 | 2 | 6 | 1 | 9 | | | | | | 9 |
| | 11 | | SAN ANTONIO HUISTA | 20 | 27 | 47 | 25 | 18 | 4 | 47 | 19 | | | 28 | | 47 |
| | 12 | | SAN GASPAR IXCHIL | 1 | | 1 | 1 | | | 1 | | | | 1 | | 1 |
| | 13 | | SAN ILDEFONSO IXTAHUACAN | 16 | 44 | 60 | 33 | 26 | 1 | 60 | 56 | | | 4 | | 60 |
| | 14 | | SAN JUAN ATITAN | 15 | 26 | 41 | 18 | 22 | 1 | 41 | 41 | | | 1 | | 41 |
| | 15 | | SAN JUAN IXCOY | 1 | 1 | 1 | 1 | | | 1 | | | | 1 | | 1 |
| | 16 | | SAN MATEO IXTATAN | 31 | 31 | 62 | 34 | 25 | 3 | 62 | 62 | | | | | 62 |
| | 17 | | SAN MIGUEL ACATAN | 27 | 32 | 59 | 26 | 28 | 5 | 59 | 59 | | | | | 59 |
| | 18 | | SAN PEDRO NECTA | 19 | 28 | 47 | 24 | 17 | 6 | 47 | 35 | | | 12 | | 47 |
| | 19 | | SAN PEDRO SOLOMA | 46 | 27 | 73 | 35 | 32 | 6 | 73 | 72 | | | 1 | | 73 |
| | 20 | | SAN RAFAEL LA INDEPENDENCIA | 12 | 12 | 24 | 13 | 10 | 1 | 24 | 22 | | | 2 | | 24 |
| | 21 | | SAN RAFAEL PETZAL | 16 | 19 | 35 | 15 | 17 | 3 | 35 | 24 | | | 11 | | 35 |
| | 22 | | SAN SEBASTIAN COATAN | 18 | 13 | 31 | 10 | 13 | 8 | 31 | 31 | | | | | 31 |
| | 23 | | SAN SEBASTIAN HUEHUETENANGO | 16 | 37 | 53 | 23 | 30 | 3 | 53 | 45 | | | 8 | | 53 |
| | 24 | | SANTA ANA HUISTA | 16 | 35 | 51 | 19 | 25 | 7 | 51 | 11 | | | 40 | | 51 |
| | 25 | | SANTA BARBARA | 6 | 8 | 14 | 7 | 5 | 2 | 14 | 14 | | | | | 14 |
| | 26 | | SANTA CRUZ BARILLAS | 78 | 87 | 165 | 97 | 55 | 13 | 165 | 141 | | | 24 | | 165 |
| | 27 | | SANTA EULALIA | 39 | 54 | 93 | 55 | 35 | 3 | 93 | 87 | | | 5 | 1 | 93 |
| | 28 | | SANTIAGO CHIMALTENANGO | 11 | 8 | 19 | 12 | 7 | | 19 | 18 | | | 1 | | 19 |
| | 29 | | TECTITAN | 5 | 10 | 15 | 4 | 6 | 5 | 15 | 2 | | | 13 | | 15 |
| | 30 | | TODOS SANTOS CUCHUMATAN | 9 | 9 | 18 | 9 | 8 | 1 | 18 | 18 | | | | | 18 |
| | 31 | | UNION CANTINIL | 11 | 17 | 28 | 12 | 14 | 2 | 28 | 4 | | | 24 | | 28 |
| 9 | | | IZABAL | 345 | 708 | 1,053 | 451 | 496 | 106 | 1,053 | 154 | | 10 | 888 | 1 | 1,053 |
| | 1 | | EL ESTOR | 37 | 75 | 112 | 57 | 50 | 5 | 112 | 90 | | | 22 | | 112 |
| | 2 | | LIVINGSTON | 44 | 111 | 155 | 69 | 76 | 10 | 155 | 55 | | | 93 | | 155 |
| | 3 | | LOS AMATES | 31 | 58 | 89 | 38 | 39 | 12 | 89 | 1 | | | 88 | | 89 |
| | 4 | | MORALES | 95 | 232 | 327 | 152 | 123 | 32 | 327 | 4 | | 1 | 302 | | 327 |
| | 5 | | PUERTO BARRIOS | 138 | 252 | 390 | 135 | 208 | 47 | 390 | 4 | | | 383 | 1 | 390 |
| 10 | | | JALAPA | 157 | 381 | 538 | 278 | 213 | 47 | 538 | 3 | 26 | | 503 | 6 | 538 |
| | 1 | | JALAPA | 55 | 106 | 161 | 88 | 58 | 15 | 161 | 2 | 4 | | 151 | 4 | 161 |
| | 2 | | MATAQUESCUINTLA | 30 | 59 | 89 | 51 | 35 | 3 | 89 | | 3 | | 86 | | 89 |
| | 3 | | MONJAS | 25 | 76 | 101 | 43 | 49 | 9 | 101 | | | | 99 | 2 | 101 |
| | 4 | | SAN CARLOS ALZATATE | 11 | 25 | 36 | 16 | 17 | 3 | 36 | | 12 | | 24 | | 36 |
| | 5 | | SAN LUIS JILOTEPEQUE | 12 | 31 | 43 | 21 | 15 | 7 | 43 | | | | 43 | | 43 |
| | 6 | | SAN MANUEL CHAPARRON | 7 | 24 | 31 | 18 | 9 | 4 | 31 | | 7 | | 24 | | 31 |
| | 7 | | SAN PEDRO PINULA | 17 | 60 | 77 | 41 | 30 | 6 | 77 | 1 | | | 76 | | 77 |
| 11 | | | JUTIAPA | 356 | 642 | 998 | 450 | 447 | 101 | 998 | 9 | 70 | | 891 | 28 | 998 |
| | 1 | | AGUA BLANCA | 21 | 25 | 46 | 21 | 17 | 8 | 46 | | | | 45 | 1 | 46 |
| | 2 | | ASUNCION MITA | 50 | 79 | 129 | 51 | 62 | 16 | 129 | | | | 128 | 1 | 129 |

DIRECCIÓN DE PROCESOS
 SEGUIMIENTO TEMÁTICO INSTITUCIONAL 2021
 DOCUMENTOS PERSONALES DE IDENTIFICACION POR REPOSICIÓN EMITIDOS
 MES REPORTADO: MAYO

| P | D | M | Departamento / municipio | Sexo | | | Población beneficiada | | | | | | | | | | |
|----|---|----|---------------------------|------------|------------|--------------|-----------------------|--------------|---------------------|--------------|--------------|------|-------|--------------|-------------------|--------------|-------|
| | | | | Mujeres | Hombres | Total | Juventud | | | Tercera Edad | Total | Maya | Xinca | Garífuna | Mestizos /Ladinos | No indican | Total |
| | | | | | | | 18 a 30 años | 31 a 60 años | 61 años en adelante | | | | | | | | |
| | | 3 | ATESCATEMPA | 16 | 18 | 34 | 10 | 18 | 6 | 34 | | | | 33 | 1 | 34 | |
| | | 4 | COMAPA | 9 | 17 | 26 | 15 | 9 | 2 | 26 | | | | 26 | | 26 | |
| | | 5 | CONGUACO | 18 | 23 | 41 | 17 | 19 | 5 | 41 | | | | 41 | | 41 | |
| | | 6 | EL ADELANTO | 3 | 4 | 7 | 4 | 3 | | 7 | | | | 7 | | 7 | |
| | | 7 | EL PROGRESO | 15 | 15 | 30 | 10 | 17 | 3 | 30 | 1 | | | 18 | 11 | 30 | |
| | | 8 | JALPATAGUA | 29 | 40 | 69 | 26 | 35 | 8 | 69 | 1 | | | 68 | | 69 | |
| | | 9 | JEREZ | 4 | 9 | 13 | 3 | 8 | 2 | 13 | | | | 13 | | 13 | |
| | | 10 | JUTIAPA | 86 | 187 | 273 | 132 | 113 | 28 | 273 | 6 | 51 | | 215 | 1 | 273 | |
| | | 11 | MOYUTA | 42 | 64 | 106 | 43 | 55 | 8 | 106 | | | | 105 | 1 | 106 | |
| | | 12 | PASACO | 9 | 26 | 35 | 20 | 12 | 3 | 35 | | | | 35 | | 35 | |
| | | 13 | QUESADA | 18 | 61 | 79 | 43 | 31 | 5 | 79 | | 19 | | 60 | | 79 | |
| | | 14 | SAN JOSE ACATEMPA | 8 | 13 | 21 | 12 | 9 | | 21 | 1 | | | 10 | 10 | 21 | |
| | | 15 | SANTA CATARINA MITA | 16 | 34 | 50 | 21 | 22 | 7 | 50 | | | | 50 | | 50 | |
| | | 16 | YUPILTEPEQUE | 7 | 19 | 26 | 16 | 10 | | 26 | | | | 25 | 1 | 26 | |
| | | 17 | ZAPOTITLAN | 5 | 8 | 13 | 6 | 7 | | 13 | | | | 12 | 1 | 13 | |
| 12 | | | PETEN | 537 | 962 | 1,499 | 704 | 662 | 133 | 1,499 | 317 | | | 1,182 | | 1,499 | |
| | | 1 | DOLORES | 17 | 34 | 51 | 23 | 24 | 4 | 51 | 1 | | | 50 | | 51 | |
| | | 2 | EL CHAL | 19 | 33 | 52 | 23 | 27 | 2 | 52 | 11 | | | 41 | | 52 | |
| | | 3 | FLORES | 49 | 134 | 183 | 89 | 82 | 12 | 183 | 14 | | | 169 | | 183 | |
| | | 4 | LA LIBERTAD | 141 | 198 | 339 | 160 | 143 | 36 | 339 | 58 | | | 281 | | 339 | |
| | | 5 | LAS CRUCES | 29 | 49 | 78 | 31 | 39 | 8 | 78 | 7 | | | 71 | | 78 | |
| | | 6 | MELCHOR DE MENCOS | 21 | 35 | 56 | 24 | 24 | 8 | 56 | | | | 56 | | 56 | |
| | | 7 | POPTUN | 47 | 71 | 118 | 58 | 44 | 16 | 118 | 23 | | | 95 | | 118 | |
| | | 8 | SAN ANDRES | 10 | 38 | 48 | 22 | 26 | | 48 | 1 | | | 47 | | 48 | |
| | | 9 | SAN BENITO | 48 | 99 | 147 | 71 | 60 | 16 | 147 | | | | 147 | | 147 | |
| | | 10 | SAN FRANCISCO | 16 | 21 | 37 | 20 | 16 | 1 | 37 | 4 | | | 33 | | 37 | |
| | | 11 | SAN JOSE | 3 | 8 | 11 | 3 | 6 | 2 | 11 | | | | 11 | | 11 | |
| | | 12 | SAN LUIS | 55 | 108 | 163 | 72 | 74 | 17 | 163 | 108 | | | 55 | | 163 | |
| | | 13 | SANTA ANA | 19 | 38 | 57 | 31 | 22 | 4 | 57 | 4 | | | 53 | | 57 | |
| | | 14 | SAYAXCHE | 63 | 96 | 159 | 77 | 75 | 7 | 159 | 86 | | | 73 | | 159 | |
| 13 | | | QUETZALTENANGO | 532 | 880 | 1,412 | 691 | 603 | 118 | 1,412 | 388 | | | 926 | 98 | 1,412 | |
| | | 1 | ALMOLONGA | 6 | 32 | 38 | 16 | 20 | 2 | 38 | 9 | | | 26 | 3 | 38 | |
| | | 2 | CABRICAN | 19 | 13 | 32 | 12 | 17 | 3 | 32 | 22 | | | 10 | | 32 | |
| | | 3 | CAJOLA | 24 | 12 | 36 | 14 | 17 | 5 | 36 | 32 | | | 4 | | 36 | |
| | | 4 | CANTEL | 2 | 3 | 5 | 2 | 1 | 2 | 5 | 4 | | | 1 | | 5 | |
| | | 5 | COATEPEQUE | 54 | 102 | 156 | 82 | 60 | 14 | 156 | | | | 155 | 1 | 156 | |
| | | 6 | COLOMBA | 23 | 62 | 85 | 40 | 34 | 11 | 85 | | | | 81 | 4 | 85 | |
| | | 7 | CONCEPCION CHIQUIRICHAPA | 23 | 29 | 52 | 23 | 25 | 4 | 52 | 45 | | | 7 | | 52 | |
| | | 8 | EL PALMAR | 13 | 18 | 31 | 17 | 9 | 5 | 31 | 13 | | | 17 | 1 | 31 | |
| | | 9 | FLORES COSTA CUCA | 5 | 10 | 15 | 8 | 5 | 2 | 15 | | | | 15 | | 15 | |
| | | 10 | GENOVA | 42 | 68 | 110 | 64 | 39 | 7 | 110 | 7 | | | 103 | | 110 | |
| | | 11 | HUITAN | 7 | 8 | 15 | 5 | 8 | 2 | 15 | 12 | | | 3 | | 15 | |
| | | 12 | LA ESPERANZA | 43 | 89 | 132 | 51 | 69 | 12 | 132 | 44 | | | 87 | 1 | 132 | |
| | | 13 | OLINTEPEQUE | 38 | 43 | 81 | 39 | 41 | 1 | 81 | 7 | | | 39 | 35 | 81 | |
| | | 14 | OSTUNCALCO | 12 | 7 | 19 | 10 | 8 | 1 | 19 | 14 | | | 5 | | 19 | |
| | | 15 | PALESTINA DE LOS ALTOS | 7 | 8 | 15 | 7 | 5 | 3 | 15 | 6 | | | 9 | | 15 | |
| | | 16 | QUETZALTENANGO | 124 | 208 | 332 | 177 | 131 | 24 | 332 | 89 | | | 217 | 26 | 332 | |
| | | 17 | SALCAJA | 22 | 49 | 71 | 30 | 34 | 7 | 71 | 8 | | | 37 | 26 | 71 | |
| | | 18 | SAN CARLOS SIJA | 13 | 24 | 37 | 19 | 11 | 7 | 37 | 20 | | | 17 | | 37 | |
| | | 19 | SAN FRANCISCO LA UNION | 6 | 7 | 13 | 7 | 6 | | 13 | 11 | | | 2 | | 13 | |
| | | 20 | SAN MARTIN SACATEPEQUEZ | 8 | 10 | 18 | 9 | 9 | | 18 | 9 | | | 9 | | 18 | |
| | | 21 | SAN MATEO | 25 | 51 | 76 | 36 | 38 | 2 | 76 | 8 | | | 67 | 1 | 76 | |
| | | 22 | SAN MIGUEL SIGUILA | 11 | 23 | 34 | 19 | 12 | 3 | 34 | 26 | | | 8 | | 34 | |
| | | 23 | SIBILIA | 4 | 3 | 7 | 2 | 4 | 1 | 7 | 2 | | | 5 | | 7 | |
| | | 24 | ZUNIL | 1 | 1 | 2 | 2 | | | 2 | | | | 2 | | 2 | |
| 14 | | | QUICHE | 568 | 784 | 1,352 | 683 | 578 | 91 | 1,352 | 1,078 | | | 272 | 2 | 1,352 | |
| | | 1 | CANILLA | 13 | 24 | 37 | 13 | 19 | 5 | 37 | 15 | | | 22 | | 37 | |
| | | 2 | CHAIUL | 41 | 26 | 67 | 34 | 27 | 6 | 67 | 56 | | | 11 | | 67 | |
| | | 3 | CHICAMAN | 16 | 26 | 42 | 26 | 15 | 1 | 42 | 26 | | | 16 | | 42 | |
| | | 4 | CHICHICASTENANGO | 73 | 107 | 180 | 88 | 80 | 12 | 180 | 175 | | | 5 | | 180 | |
| | | 5 | CHINIQUE | 18 | 19 | 37 | 16 | 15 | 6 | 37 | 28 | | | 9 | | 37 | |
| | | 6 | CUNEN | 21 | 41 | 62 | 39 | 20 | 3 | 62 | 58 | | | 4 | | 62 | |
| | | 7 | IXCAN | 77 | 121 | 198 | 94 | 92 | 12 | 198 | 136 | | | 62 | | 198 | |
| | | 8 | JOYABAJ | 40 | 51 | 91 | 42 | 41 | 8 | 91 | 70 | | | 21 | | 91 | |
| | | 9 | NEBAJ | 27 | 31 | 58 | 30 | 23 | 5 | 58 | 56 | | | 2 | | 58 | |
| | | 10 | PACHALUM | 11 | 19 | 30 | 14 | 13 | 3 | 30 | 13 | | | 17 | | 30 | |
| | | 11 | PATZITE | 12 | 8 | 20 | 14 | 4 | 2 | 20 | 19 | | | 1 | | 20 | |
| | | 12 | SACAPULAS | 47 | 48 | 95 | 46 | 43 | 6 | 95 | 73 | | | 21 | 1 | 95 | |
| | | 13 | SAN ANDRES SAICABAHA | 19 | 19 | 38 | 19 | 15 | 4 | 38 | 33 | | | 5 | | 38 | |
| | | 14 | SAN ANTONIO ILOTENANGO | 13 | 31 | 44 | 29 | 15 | | 44 | 40 | | | 4 | | 44 | |
| | | 15 | SAN BARTOLOME JOCOTENANGO | 7 | 17 | 24 | 14 | 10 | | 24 | 21 | | | 3 | | 24 | |
| | | 16 | SAN JUAN COTZAL | 26 | 37 | 63 | 18 | 43 | 2 | 63 | 57 | | | 6 | | 63 | |
| | | 17 | SAN PEDRO JOCOPILAS | 13 | 27 | 40 | 20 | 18 | 2 | 40 | 36 | | | 4 | | 40 | |
| | | 18 | SANTA CRUZ DEL QUICHE | 44 | 77 | 121 | 73 | 40 | 8 | 121 | 86 | | | 35 | | 121 | |
| | | 19 | USPANTAN | 45 | 49 | 94 | 49 | 39 | 6 | 94 | 70 | | | 23 | 1 | 94 | |
| | | 20 | ZACUALPA | 5 | 6 | 11 | 5 | 6 | | 11 | 10 | | | 1 | | 11 | |
| 15 | | | RETALHULEU | 291 | 551 | 842 | 405 | 355 | 82 | 842 | 14 | | | 825 | 3 | 842 | |
| | | 1 | CHAMPERICO | 36 | 61 | 97 | 39 | 48 | 10 | 97 | 6 | | | 90 | 1 | 97 | |
| | | 2 | EL ASINTAL | 16 | 48 | 64 | 39 | 18 | 7 | 64 | 5 | | | 59 | | 64 | |
| | | 3 | NUEVO SAN CARLOS | 29 | 54 | 83 | 42 | 34 | 7 | 83 | | | | 83 | | 83 | |



DIRECCIÓN DE PROCESOS
SEGUIMIENTO TEMÁTICO INSTITUCIONAL 2021
DOCUMENTOS PERSONALES DE IDENTIFICACION POR REPOSICIÓN EMITIDOS
MES REPORTADO: MAYO

| P | D | M | Departamento / municipio | Sexo | | | | | Población beneficiada | | | | | | | |
|----|---|---|-----------------------------|---------|---------|-------|--------------|--------------|-----------------------|-------|------|-------|---------|-------------------|------------|-------|
| | | | | Mujeres | Hombres | Total | Juventud | Adultos | Tercera | Total | Maya | Xinca | Garfuna | Mestizos /Ladinos | No indican | Total |
| | | | | | | | 18 a 30 años | 31 a 60 años | 61 años en adelante | | | | | | | |
| 4 | | | RETALHULEU | 116 | 195 | 311 | 196 | 142 | 35 | 311 | 1 | | | 310 | | 311 |
| 5 | | | SAN ANDRES VILLA SECA | 39 | 70 | 109 | 55 | 48 | 6 | 109 | 2 | | | 106 | 1 | 109 |
| 6 | | | SAN FELIPE RETALHULEU | 13 | 12 | 25 | 14 | 5 | 6 | 25 | | | | 24 | 1 | 25 |
| 7 | | | SAN MARTIN ZAPOTITLAN | 25 | 64 | 89 | 41 | 41 | 7 | 89 | | | | 89 | | 89 |
| 8 | | | SAN SEBASTIAN | 9 | 30 | 39 | 25 | 10 | 4 | 39 | | | | 39 | | 39 |
| 9 | | | SANTA CRUZ MULUA | 8 | 17 | 25 | 14 | 9 | 2 | 25 | | | | 25 | | 25 |
| 16 | | | SACATEPEQUEZ | 313 | 630 | 943 | 434 | 422 | 87 | 943 | 191 | | 1 | 673 | 78 | 943 |
| 1 | | | ANTIGUA GUATEMALA | 91 | 156 | 247 | 106 | 112 | 29 | 247 | 1 | | | 208 | 38 | 247 |
| 2 | | | CIUDAD VIEJA | 26 | 48 | 74 | 34 | 32 | 8 | 74 | | | | 66 | 8 | 74 |
| 3 | | | JOCOTENANGO | 16 | 43 | 59 | 23 | 25 | 11 | 59 | 1 | | | 55 | 3 | 59 |
| 4 | | | MAGDALENA MILPAS ALTAS | 14 | 33 | 47 | 24 | 22 | 1 | 47 | | | | 45 | 1 | 47 |
| 5 | | | PASTORES | 3 | 9 | 12 | 7 | 5 | | 12 | | | | 12 | | 12 |
| 6 | | | SAN ANTONIO AGUAS CALIENTES | 9 | 14 | 23 | 10 | 10 | 3 | 23 | 13 | | | 8 | 2 | 23 |
| 7 | | | SAN BARTOLOME MILPAS ALTAS | 6 | 8 | 14 | 8 | 5 | 1 | 14 | 1 | | | 13 | | 14 |
| 8 | | | SAN JUAN ALOTENANGO | 1 | 5 | 6 | 1 | 4 | 1 | 6 | | | | 5 | 1 | 6 |
| 9 | | | SAN LUCAS SACATEPEQUEZ | 38 | 64 | 102 | 47 | 49 | 6 | 102 | 6 | | 1 | 94 | 1 | 102 |
| 10 | | | SAN MIGUEL DUEÑAS | 13 | 32 | 45 | 20 | 21 | 4 | 45 | 2 | | | 35 | 8 | 45 |
| 11 | | | SANTA CATARINA BARAHONA | 4 | 8 | 12 | 2 | 10 | | 12 | 8 | | | 4 | | 12 |
| 12 | | | SANTA LUCIA MILPAS ALTAS | 34 | 69 | 103 | 39 | 55 | 9 | 103 | 2 | | | 101 | | 103 |
| 13 | | | SANTA MARIA DE JESUS | 9 | 23 | 32 | 13 | 17 | 2 | 32 | 24 | | | 6 | 2 | 32 |
| 14 | | | SANTIAGO SACATEPEQUEZ | 8 | 46 | 54 | 32 | 16 | 6 | 54 | 42 | | | 12 | | 54 |
| 15 | | | SANTO DOMINGO XENACUJ | 17 | 27 | 44 | 23 | 18 | 3 | 44 | 37 | | | 3 | 4 | 44 |
| 16 | | | SUMPANGO | 24 | 45 | 69 | 45 | 21 | 3 | 69 | 54 | | | 5 | 10 | 69 |
| 17 | | | SAN MARCOS | 785 | 1,215 | 2,000 | 945 | 896 | 159 | 2,000 | 418 | | 1 | 1,554 | 27 | 2,000 |
| 1 | | | AYUTLA | 39 | 88 | 127 | 64 | 59 | 4 | 127 | 1 | | | 126 | | 127 |
| 2 | | | CATARINA | 39 | 68 | 107 | 50 | 47 | 10 | 107 | | | | 107 | | 107 |
| 3 | | | COMITANCILLO | 47 | 47 | 94 | 55 | 32 | 7 | 94 | 94 | | | | | 94 |
| 4 | | | CONCEPCION TUTUAPA | 58 | 57 | 115 | 46 | 61 | 8 | 115 | 107 | | | 8 | | 115 |
| 5 | | | EL QUETZAL | 15 | 31 | 46 | 21 | 20 | 5 | 46 | | | | 46 | | 46 |
| 6 | | | EL TUMBADOR | 15 | 41 | 56 | 27 | 25 | 4 | 56 | | | | 50 | 6 | 56 |
| 7 | | | ESQUIPULAS PALO GORDO | 8 | 6 | 14 | 9 | 3 | 2 | 14 | | | | 13 | 1 | 14 |
| 8 | | | IXCHIGUAN | 16 | 18 | 34 | 14 | 19 | 1 | 34 | 25 | | | 9 | | 34 |
| 9 | | | LA BLANCA | 32 | 75 | 107 | 58 | 42 | 7 | 107 | | | | 107 | | 107 |
| 10 | | | LA REFORMA | 18 | 37 | 55 | 25 | 22 | 8 | 55 | | | | 55 | | 55 |
| 11 | | | MALACATAN | 103 | 174 | 277 | 121 | 136 | 20 | 277 | 5 | | 1 | 269 | 2 | 277 |
| 12 | | | NUEVO PROGRESO | 8 | 30 | 38 | 17 | 15 | 6 | 38 | | | | 38 | | 38 |
| 13 | | | OCOS | 6 | 9 | 15 | 5 | 6 | 4 | 15 | | | | 15 | | 15 |
| 14 | | | PAJAPITA | 2 | 10 | 12 | 7 | 5 | | 12 | | | | 12 | | 12 |
| 15 | | | RIO BLANCO | 2 | 1 | 3 | 1 | 2 | | 3 | | | | 3 | | 3 |
| 16 | | | SAN ANTONIO SACATEPEQUEZ | 19 | 24 | 43 | 20 | 20 | 3 | 43 | | | | 38 | 5 | 43 |
| 17 | | | SAN CRISTOBAL CUCHO | 6 | 6 | 12 | 7 | 5 | | 12 | | | | 12 | | 12 |
| 18 | | | SAN JOSE EL RODEO | 13 | 23 | 36 | 22 | 10 | 4 | 36 | 1 | | | 35 | | 36 |
| 19 | | | SAN JOSE OJETENAM | 5 | 9 | 14 | 4 | 9 | 1 | 14 | | | | 14 | | 14 |
| 20 | | | SAN LORENZO | 9 | 18 | 27 | 10 | 17 | | 27 | 15 | | | 12 | | 27 |
| 21 | | | SAN MARCOS | 82 | 105 | 187 | 86 | 86 | 15 | 187 | 5 | | | 174 | 8 | 187 |
| 22 | | | SAN MIGUEL IXTAHUACAN | 43 | 54 | 97 | 54 | 40 | 3 | 97 | 90 | | | 7 | | 97 |
| 23 | | | SAN PABLO | 38 | 50 | 88 | 42 | 35 | 10 | 88 | 4 | | | 84 | | 88 |
| 24 | | | SAN PEDRO SACATEPEQUEZ | 32 | 44 | 76 | 30 | 39 | 7 | 76 | 2 | | | 70 | 4 | 76 |
| 25 | | | SAN RAFAEL PIE DE LA CUESTA | 14 | 29 | 43 | 18 | 22 | 3 | 43 | | | | 42 | 1 | 43 |
| 26 | | | SIBINAL | 16 | 19 | 35 | 16 | 16 | 3 | 35 | 4 | | | 31 | | 35 |
| 27 | | | SIPACAPA | 15 | 19 | 34 | 15 | 17 | 2 | 34 | 22 | | | 12 | | 34 |
| 28 | | | TACANA | 39 | 62 | 101 | 57 | 37 | 7 | 101 | | | | 101 | | 101 |
| 29 | | | TAJUMULCO | 20 | 23 | 43 | 10 | 27 | 6 | 43 | 38 | | | 5 | | 43 |
| 30 | | | TEIUTLA | 26 | 38 | 64 | 34 | 21 | 9 | 64 | 5 | | | 59 | | 64 |
| 18 | | | SANTA ROSA | 313 | 609 | 922 | 431 | 402 | 89 | 922 | 10 | | 18 | 889 | 5 | 922 |
| 1 | | | BARBERENA | 66 | 121 | 187 | 91 | 82 | 14 | 187 | 1 | | | 184 | 2 | 187 |
| 2 | | | CASILLAS | 5 | 7 | 12 | 5 | 6 | 1 | 12 | | | 3 | 9 | | 12 |
| 3 | | | CHIGUIMULLA | 61 | 123 | 184 | 87 | 85 | 12 | 184 | 1 | | | 183 | | 184 |
| 4 | | | CUILAPA | 52 | 78 | 130 | 62 | 53 | 15 | 130 | 3 | | 1 | 125 | 1 | 130 |
| 5 | | | GUAZACAPAN | 13 | 38 | 51 | 25 | 18 | 8 | 51 | | | | 51 | | 51 |
| 6 | | | NUEVA SANTA ROSA | 27 | 41 | 68 | 29 | 32 | 7 | 68 | 3 | | 14 | 51 | | 68 |
| 7 | | | ORATORIO | 15 | 29 | 44 | 20 | 17 | 7 | 44 | | | | 44 | | 44 |
| 8 | | | PUEBLO NUEVO VIÑAS | 10 | 25 | 35 | 15 | 15 | 5 | 35 | | | | 35 | | 35 |
| 9 | | | SAN JUAN TECUACO | 7 | 16 | 23 | 12 | 10 | 1 | 23 | | | | 23 | | 23 |
| 10 | | | SAN RAFAEL LAS FLORES | 1 | | 1 | 1 | 1 | | 1 | | | | 1 | | 1 |
| 11 | | | SANTA CRUZ NARANJO | 7 | 15 | 22 | 12 | 6 | 4 | 22 | | | | 22 | | 22 |
| 12 | | | SANTA MARIA IXHUATAN | 6 | 23 | 29 | 11 | 17 | 1 | 29 | | | | 29 | | 29 |
| 13 | | | SANTA ROSA DE LIMA | 14 | 38 | 52 | 23 | 23 | 6 | 52 | | | | 50 | 2 | 52 |
| 14 | | | TAXISCO | 29 | 55 | 84 | 39 | 37 | 8 | 84 | 2 | | | 82 | | 84 |
| 19 | | | SOLOLA | 188 | 334 | 522 | 279 | 203 | 40 | 522 | 452 | | | 66 | 4 | 522 |
| 1 | | | CONCEPCION | 4 | 7 | 11 | 5 | 6 | | 11 | 10 | | | 1 | | 11 |
| 2 | | | NAHUALA | 17 | 23 | 40 | 24 | 11 | 5 | 40 | 40 | | | | | 40 |
| 3 | | | PANAJACHEL | 16 | 34 | 50 | 19 | 27 | 4 | 50 | 28 | | | 20 | 2 | 50 |

DIRECCIÓN DE PROCESOS
 SEGUIMIENTO TEMÁTICO INSTITUCIONAL 2021
 DOCUMENTOS PERSONALES DE IDENTIFICACION POR REPOSICIÓN EMITIDOS
 MES REPORTADO: MAYO

| P | D | M | Departamento / municipio | Sexo | | | | | Población beneficiada | | | | Pueblo | | | | |
|----|---|----|-----------------------------|---------|---------|-------|--------------|--------------|-----------------------|-------|------|-------|----------|-------------------|------------|-------|--|
| | | | | Mujeres | Hombres | Total | Juventud | Adultos | Tercera Edad | Total | Maya | Xinca | Garífuna | Mestizos /Ladinos | No indican | Total | |
| | | | | | | | 18 a 30 años | 31 a 60 años | 61 años en adelante | | | | | | | | |
| | | 4 | SAN ANDRES SEMETABAJ | 18 | 17 | 35 | 18 | 14 | 3 | 35 | 30 | | | 5 | | 35 | |
| | | 5 | SAN ANTONIO PALOPO | 6 | 12 | 18 | 9 | 6 | 3 | 18 | 16 | | | 1 | 1 | 18 | |
| | | 6 | SAN JOSE CHACAYA | 3 | 10 | 13 | 7 | 5 | 1 | 13 | 12 | | | 1 | | 13 | |
| | | 7 | SAN JUAN LA LAGUNA | 6 | 10 | 16 | 11 | 5 | | 16 | 14 | | | 2 | | 16 | |
| | | 8 | SAN LUCAS TOLIMAN | 13 | 16 | 29 | 21 | 6 | 2 | 29 | 22 | | | 7 | | 29 | |
| | | 9 | SAN MARCOS LA LAGUNA | 1 | 3 | 4 | 2 | 2 | | 4 | 3 | | | 1 | | 4 | |
| | | 10 | SAN PABLO LA LAGUNA | 5 | 3 | 8 | 7 | 1 | | 8 | 8 | | | | | 8 | |
| | | 11 | SAN PEDRO LA LAGUNA | 6 | 17 | 23 | 7 | 12 | 4 | 23 | 21 | | | 1 | 1 | 23 | |
| | | 12 | SANTA CATARINA IXTAHUACAN | 18 | 27 | 45 | 22 | 20 | 3 | 45 | 43 | | | 2 | | 45 | |
| | | 13 | SANTA CATARINA PALOPO | 4 | 2 | 6 | 2 | 4 | | 6 | 6 | | | | | 6 | |
| | | 14 | SANTA CLARA LA LAGUNA | 9 | 11 | 20 | 11 | 9 | | 20 | 19 | | | 1 | | 20 | |
| | | 15 | SANTA CRUZ LA LAGUNA | 1 | 3 | 4 | 2 | 2 | | 4 | 4 | | | | | 4 | |
| | | 16 | SANTA LUCIA UTATLAN | 11 | 24 | 35 | 17 | 13 | 5 | 35 | 33 | | | 2 | | 35 | |
| | | 17 | SANTA MARIA VISITACION | | 2 | 2 | 2 | | | 2 | 1 | | | 1 | | 2 | |
| | | 18 | SANTIAGO ATITLAN | 14 | 50 | 64 | 31 | 27 | 6 | 64 | 63 | | | 1 | | 64 | |
| | | 19 | SOLOLA | 36 | 63 | 99 | 62 | 33 | 4 | 99 | 79 | | | 20 | | 99 | |
| 20 | | | SUCHITEPEQUEZ | 379 | 828 | 1,207 | 659 | 462 | 86 | 1,207 | 200 | | | 907 | 100 | 1,207 | |
| | | 1 | CHICACAO | 36 | 59 | 95 | 61 | 29 | 5 | 95 | 4 | | | 91 | | 95 | |
| | | 2 | CUYOTENANGO | 18 | 59 | 77 | 41 | 30 | 6 | 77 | | | | 73 | 4 | 77 | |
| | | 3 | MAZATENANGO | 112 | 196 | 308 | 163 | 114 | 31 | 308 | 7 | | | 249 | 52 | 308 | |
| | | 4 | PATULUL | 20 | 38 | 58 | 34 | 23 | 1 | 58 | 5 | | | 53 | | 58 | |
| | | 5 | PUEBLO NUEVO | 2 | 18 | 20 | 10 | 7 | 3 | 20 | 12 | | | 8 | | 20 | |
| | | 6 | RIO BRAVO | 1 | 4 | 5 | 2 | 2 | 1 | 5 | | | | 5 | | 5 | |
| | | 7 | SAMAYAC | 21 | 55 | 76 | 39 | 32 | 5 | 76 | 37 | | | 39 | | 76 | |
| | | 8 | SAN ANTONIO SUCHITEPEQUEZ | 19 | 60 | 79 | 49 | 28 | 2 | 79 | 31 | | | 48 | | 79 | |
| | | 9 | SAN BERNARDINO | 24 | 35 | 59 | 30 | 27 | 2 | 59 | 26 | | | 33 | | 59 | |
| | | 10 | SAN FRANCISCO ZAPOTITLAN | 19 | 56 | 75 | 42 | 31 | 2 | 75 | 10 | | | 65 | | 75 | |
| | | 11 | SAN GABRIEL | 17 | 35 | 52 | 20 | 30 | 2 | 52 | 8 | | | 44 | | 52 | |
| | | 12 | SAN JOSE EL IDOLO | 9 | 18 | 27 | 14 | 13 | | 27 | 3 | | | 24 | | 27 | |
| | | 13 | SAN JOSE LA MAQUINA | 1 | 1 | 2 | 1 | 1 | | 2 | | | | 2 | | 2 | |
| | | 14 | SAN JUAN BAUTISTA | 10 | 43 | 53 | 36 | 14 | 3 | 53 | 2 | | | 50 | 1 | 53 | |
| | | 15 | SAN LORENZO | 5 | 23 | 28 | 18 | 9 | 1 | 28 | 1 | | | 18 | 9 | 28 | |
| | | 16 | SAN MIGUEL PANAN | 6 | 15 | 21 | 12 | 7 | 2 | 21 | 1 | | | 20 | | 21 | |
| | | 17 | SAN PABLO JOCOPILAS | 21 | 23 | 44 | 28 | 12 | 4 | 44 | 4 | | | 42 | 1 | 44 | |
| | | 18 | SANTA BARBARA | 7 | 37 | 44 | 21 | 20 | 3 | 44 | 1 | | | 42 | 1 | 44 | |
| | | 19 | SANTO DOMINGO SUCHITEPEQUEZ | 5 | 8 | 13 | 6 | 6 | 1 | 13 | | | | 13 | | 13 | |
| | | 20 | SANTO TOMAS LA UNION | 20 | 39 | 59 | 28 | 22 | 9 | 59 | 45 | | | 14 | | 59 | |
| | | 21 | ZUNILITO | 6 | 6 | 12 | 4 | 5 | 3 | 12 | 3 | | | 9 | | 12 | |
| 21 | | | TOTONICAPAN | 215 | 325 | 540 | 277 | 214 | 49 | 540 | 504 | | | 36 | | 540 | |
| | | 1 | MOMOSTENANGO | 58 | 95 | 153 | 94 | 47 | 12 | 153 | 144 | | | 9 | | 153 | |
| | | 2 | SAN ANDRES XECUL | 19 | 32 | 51 | 25 | 22 | 4 | 51 | 48 | | | 3 | | 51 | |
| | | 3 | SAN BARTOLO | 2 | 2 | 4 | | 1 | 3 | 4 | 4 | | | 7 | | 4 | |
| | | 4 | SAN CRISTOBAL TONICAPAN | 20 | 35 | 55 | 22 | 27 | 6 | 55 | 48 | | | 7 | | 55 | |
| | | 5 | SAN FRANCISCO EL ALTO | 18 | 40 | 58 | 35 | 22 | 1 | 58 | 54 | | | 4 | | 58 | |
| | | 6 | SANTA LUCIA LA REFORMA | 10 | 13 | 23 | 16 | 7 | | 23 | 22 | | | 1 | | 23 | |
| | | 7 | SANTA MARIA CHIQUIMULA | 14 | 23 | 37 | 25 | 11 | 1 | 37 | 37 | | | | | 37 | |
| | | 8 | TOTONICAPAN | 74 | 85 | 159 | 60 | 77 | 22 | 159 | 147 | | | 12 | | 159 | |
| 22 | | | ZACAPA | 125 | 340 | 465 | 189 | 220 | 56 | 465 | | | | 452 | 13 | 465 | |
| | | 1 | CABAÑAS | 6 | 19 | 25 | 9 | 14 | 2 | 25 | | | | 25 | | 25 | |
| | | 2 | ESTANZUELA | 9 | 53 | 62 | 23 | 36 | 3 | 62 | | | | 61 | 1 | 62 | |
| | | 3 | GUALAN | 30 | 59 | 89 | 38 | 41 | 10 | 89 | | | | 88 | 1 | 89 | |
| | | 4 | HUIITE | 5 | 5 | 10 | 4 | 6 | | 10 | | | | 10 | | 10 | |
| | | 5 | LA UNION | 1 | 3 | 4 | 1 | 3 | | 4 | | | | 4 | | 4 | |
| | | 6 | RIO HONDO | 16 | 71 | 87 | 36 | 42 | 9 | 87 | | | | 86 | 1 | 87 | |
| | | 7 | SAN DIEGO | 3 | 16 | 19 | 10 | 5 | 4 | 19 | | | | 19 | | 19 | |
| | | 8 | SAN JORGE | 7 | 17 | 24 | 11 | 11 | 2 | 24 | | | | 24 | | 24 | |
| | | 9 | TECULUTAN | 2 | | 2 | 2 | | | 2 | | | | 2 | | 2 | |
| | | 10 | USUMATLAN | 5 | 18 | 23 | 8 | 13 | 2 | 23 | | | | 23 | | 23 | |
| | | 11 | ZACAPA | 41 | 79 | 120 | 47 | 49 | 24 | 120 | | | | 110 | 10 | 120 | |


RENAP
 Registro Nacional de las Personas
 Ing. Víctor Manuel González Pérez
 Director de Procesos
 Dirección de Procesos
 Sede Central de RENAP, Guatemala, Guatemala

DIRECCIÓN DE PROCESOS
 SEGUIMIENTO TEMÁTICO INSTITUCIONAL 2021
 DOCUMENTOS PERSONALES DE IDENTIFICACION POR RENOVACIÓN EMITIDOS
 MES REPORTADO: MAYO

| P | D | M | Departamento / municipio | Sexo | | | | | | Pueblo | | | | | | |
|---|----|---|-----------------------------|---------|---------|---------|--------------|--------------|---------------------|---------|--------|-------|----------|-------------------|------------|---------|
| | | | | Mujeres | Hombres | Total | Juventud | | | Total | Maya | Xinca | Garífuna | Mestizos /Ladinos | No Indican | Total |
| | | | | | | | 18 a 30 años | 31 a 60 años | 61 años en adelante | | | | | | | |
| 1 | 1 | 1 | Total general | 62,292 | 42,848 | 105,140 | 18,485 | 69,531 | 17,124 | 105,140 | 37,368 | 649 | 42 | 63,529 | 3,552 | 105,140 |
| 1 | 1 | 1 | ESPAÑA | 18 | 6 | 24 | 11 | 13 | | 24 | 3 | | | 15 | 6 | 24 |
| | | | MADRID | 18 | 6 | 24 | 11 | 13 | | 24 | 3 | | | 15 | 6 | 24 |
| | | | AJALVIR | 18 | 6 | 24 | 11 | 13 | | 24 | 3 | | | 15 | 6 | 24 |
| 2 | | | ESTADOS UNIDOS DE AMÉRICA | 452 | 724 | 1176 | 374 | 750 | 52 | 1176 | 324 | | | 488 | 364 | 1176 |
| | 1 | | ARIZONA | 15 | 23 | 38 | 12 | 25 | 1 | 38 | 11 | | | 16 | 11 | 38 |
| | 1 | | PHOENIX | 15 | 23 | 38 | 12 | 25 | 1 | 38 | 11 | | | 16 | 11 | 38 |
| | 2 | | CALIFORNIA | 84 | 130 | 214 | 48 | 141 | 25 | 214 | 43 | | | 99 | 72 | 214 |
| | 1 | | LOS ANGELES | 63 | 92 | 155 | 34 | 108 | 13 | 155 | 31 | | | 52 | 72 | 155 |
| | 2 | | SAN BERNARDINO | 21 | 38 | 59 | 14 | 33 | 12 | 59 | 12 | | | 47 | | 59 |
| | 3 | | COLORADO | 9 | 15 | 24 | 8 | 16 | | 24 | 2 | | | 1 | 21 | 24 |
| | 1 | | DENVER | 9 | 15 | 24 | 8 | 16 | | 24 | 2 | | | 1 | 21 | 24 |
| | 4 | | FLORIDA | 56 | 114 | 170 | 59 | 106 | 5 | 170 | 79 | | | 30 | 61 | 170 |
| | 1 | | MIAMI | 56 | 114 | 170 | 59 | 106 | 5 | 170 | 79 | | | 30 | 61 | 170 |
| | 5 | | GEORGIA | 59 | 104 | 163 | 51 | 111 | 1 | 163 | 96 | | | 58 | 9 | 163 |
| | 1 | | ATLANTA | 59 | 104 | 163 | 51 | 111 | 1 | 163 | 96 | | | 58 | 9 | 163 |
| | 6 | | ILINOIS | 46 | 73 | 119 | 30 | 87 | 2 | 119 | 5 | | | | 114 | 119 |
| | 1 | | CHICAGO | 46 | 73 | 119 | 30 | 87 | 2 | 119 | 5 | | | | 114 | 119 |
| | 7 | | MARYLAND | 131 | 157 | 288 | 120 | 161 | 7 | 288 | 65 | | | 192 | 31 | 288 |
| | 1 | | SILVER SPRING | 131 | 157 | 288 | 120 | 161 | 7 | 288 | 65 | | | 192 | 31 | 288 |
| | 8 | | NUEVA YORK | 50 | 100 | 150 | 45 | 95 | 10 | 150 | 23 | | | 92 | 35 | 150 |
| | 1 | | NUEVA YORK | 50 | 100 | 150 | 45 | 95 | 10 | 150 | 23 | | | 92 | 35 | 150 |
| | 9 | | TEXAS | 2 | 8 | 10 | 1 | 8 | 1 | 10 | | | | | 10 | 10 |
| | 1 | | HOUSTON | 2 | 8 | 10 | 1 | 8 | 1 | 10 | | | | | 10 | 10 |
| 3 | | | GUATEMALA | 61,822 | 42,118 | 103,940 | 18,100 | 68,768 | 17,072 | 103,940 | 37,041 | 649 | 42 | 63,026 | 3,182 | 103,940 |
| | 1 | | ALTA VERAPAZ | 3,636 | 2,820 | 6,456 | 1,107 | 4,548 | 801 | 6,456 | 5,827 | 1 | 1 | 621 | 6 | 6,456 |
| | 1 | | CHAHAL | 72 | 50 | 122 | 22 | 92 | 8 | 122 | 113 | | | 9 | | 122 |
| | 2 | | CHISEC | 332 | 313 | 645 | 107 | 456 | 82 | 645 | 583 | | | 62 | | 645 |
| | 3 | | COBAN | 505 | 405 | 910 | 170 | 617 | 123 | 910 | 707 | | | 203 | | 910 |
| | 4 | | FRAY BARTOLOME DE LAS CASAS | 391 | 255 | 646 | 81 | 462 | 103 | 646 | 583 | | | 63 | | 646 |
| | 5 | | LANQUIN | 75 | 83 | 158 | 25 | 114 | 19 | 158 | 151 | | | 3 | 4 | 158 |
| | 6 | | PANZOS | 253 | 161 | 414 | 83 | 305 | 26 | 414 | 400 | | | 14 | | 414 |
| | 7 | | RAXRUHA | 162 | 110 | 272 | 52 | 192 | 28 | 272 | 233 | | | 39 | | 272 |
| | 8 | | SAN CRISTOBAL VERAPAZ | 210 | 135 | 345 | 66 | 230 | 49 | 345 | 296 | | | 48 | 1 | 345 |
| | 9 | | SAN JUAN CHAMELCO | 184 | 147 | 331 | 51 | 237 | 43 | 331 | 299 | | | 32 | | 331 |
| | 10 | | SAN MIGUEL TUCLURU | 147 | 105 | 252 | 54 | 178 | 20 | 252 | 246 | | | 6 | | 252 |
| | 11 | | SAN PEDRO CARCHA | 323 | 258 | 621 | 118 | 414 | 89 | 621 | 591 | | | 30 | | 621 |
| | 12 | | SANTA CATALINA LA TINTA | 286 | 166 | 452 | 58 | 338 | 56 | 452 | 439 | | | 13 | | 452 |
| | 13 | | SANTA CRUZ VERAPAZ | 110 | 72 | 182 | 27 | 109 | 46 | 182 | 147 | | | 35 | | 182 |
| | 14 | | SANTA MARIA CAHABON | 260 | 269 | 529 | 106 | 377 | 46 | 529 | 515 | 1 | 1 | 11 | 1 | 529 |
| | 15 | | SENAHU | 102 | 95 | 197 | 15 | 162 | 20 | 197 | 192 | | | 5 | | 197 |
| | 16 | | TACTIC | 157 | 113 | 270 | 43 | 193 | 34 | 270 | 226 | | | 44 | | 270 |
| | 17 | | TAMAHU | 67 | 43 | 110 | 29 | 72 | 9 | 110 | 106 | | | 4 | | 110 |
| 2 | | | BAJA VERAPAZ | 1,075 | 831 | 1,906 | 287 | 1,283 | 336 | 1,906 | 1,036 | | | 745 | 125 | 1,906 |
| | 1 | | CUBULCO | 232 | 202 | 434 | 53 | 300 | 81 | 434 | 354 | | | 79 | 1 | 434 |
| | 2 | | GRANADOS | 32 | 31 | 63 | 14 | 37 | 12 | 63 | 2 | | | 61 | | 63 |
| | 3 | | PURULHA | 190 | 189 | 379 | 47 | 277 | 55 | 379 | 347 | | | 32 | | 379 |
| | 4 | | RABINAL | 163 | 110 | 273 | 38 | 175 | 60 | 273 | 221 | | | 52 | | 273 |
| | 5 | | SALAMA | 262 | 150 | 412 | 70 | 259 | 83 | 412 | 95 | | | 317 | | 412 |
| | 6 | | SAN JERONIMO | 75 | 47 | 123 | 14 | 91 | 18 | 123 | 9 | | | 113 | 1 | 123 |
| | 7 | | SAN MIGUEL CHICAJ | 73 | 62 | 135 | 36 | 84 | 15 | 135 | 8 | | | 4 | 123 | 135 |
| | 8 | | SANTA CRUZ EL CHOL | 47 | 40 | 87 | 15 | 60 | 12 | 87 | | | | 67 | | 87 |
| 3 | | | CHIMALTENANGO | 2,277 | 1,601 | 3,878 | 672 | 2,654 | 552 | 3,878 | 2,404 | | | 654 | 820 | 3,878 |
| | 1 | | ACATENANGO | 78 | 35 | 113 | 26 | 73 | 14 | 113 | 11 | | | 46 | 56 | 113 |
| | 2 | | CHIMALTENANGO | 350 | 239 | 589 | 109 | 402 | 78 | 589 | 147 | | | 47 | 395 | 589 |
| | 3 | | EL TEJAR | 89 | 79 | 168 | 28 | 118 | 22 | 168 | 13 | | | 92 | 63 | 168 |
| | 4 | | PARRAMOS | 98 | 105 | 203 | 56 | 117 | 30 | 203 | 103 | | | 100 | | 203 |
| | 5 | | PATZICA | 156 | 109 | 265 | 34 | 189 | 42 | 265 | 250 | | | 15 | | 265 |
| | 6 | | PATZUN | 262 | 177 | 439 | 83 | 298 | 58 | 439 | 417 | | | 22 | | 439 |
| | 7 | | POCHUTA | 21 | 25 | 46 | 6 | 33 | 7 | 46 | 5 | | | 41 | | 46 |
| | 8 | | SAN ANDRES ITZAPA | 123 | 115 | 238 | 61 | 144 | 33 | 238 | 172 | | | 66 | | 238 |
| | 9 | | SAN JOSE POAQUIL | 145 | 71 | 216 | 22 | 165 | 29 | 216 | 209 | | | 7 | | 216 |
| | 10 | | SAN JUAN COMALAPA | 176 | 136 | 312 | 40 | 227 | 45 | 312 | 305 | | | 7 | | 312 |
| | 11 | | SAN MARTIN HILOTEPEQUE | 199 | 128 | 327 | 55 | 200 | 72 | 327 | 1 | | | 29 | 297 | 327 |
| | 12 | | SAN PEDRO YEPOCAPA | 87 | 56 | 143 | 24 | 99 | 20 | 143 | 105 | | | 35 | 3 | 143 |
| | 13 | | SANTA APOLOXIA | 135 | 85 | 220 | 32 | 161 | 27 | 220 | 202 | | | 18 | | 220 |
| | 14 | | SANTA CRUZ BALANYA | 51 | 35 | 86 | 15 | 61 | 10 | 86 | 82 | | | 4 | | 86 |
| | 15 | | TECPAN GUATEMALA | 223 | 168 | 391 | 59 | 282 | 50 | 391 | 354 | | | 31 | 6 | 391 |
| | 16 | | ZARAGOZA | 84 | 38 | 122 | 22 | 85 | 15 | 122 | 28 | | | 94 | | 122 |
| 4 | | | CHIQUIMULA | 1,434 | 806 | 2,240 | 438 | 1,404 | 400 | 2,240 | 27 | 1 | | 2,210 | 4 | 2,240 |
| | 1 | | CAMOTAN | 165 | 103 | 268 | 65 | 169 | 34 | 268 | 10 | | | 255 | 3 | 268 |
| | 2 | | CHIQUIMULA | 341 | 191 | 532 | 95 | 346 | 91 | 532 | | | | 532 | | 532 |
| | 3 | | CONCEPCION LAS MINAS | 37 | 26 | 63 | 13 | 32 | 18 | 63 | | | | 62 | 1 | 63 |
| | 4 | | ESQUIPULAS | 225 | 139 | 365 | 65 | 233 | 67 | 365 | 1 | | | 364 | | 365 |
| | 5 | | IPALA | 117 | 70 | 187 | 40 | 105 | 42 | 187 | | | | 187 | | 187 |
| | 6 | | JOCOTAN | 241 | 108 | 349 | 50 | 246 | 53 | 349 | 13 | | 1 | 335 | | 349 |
| | 7 | | OLOPA | 71 | 46 | 117 | 31 | 65 | 21 | 117 | | | | 117 | | 117 |
| | 8 | | QUEZALTEPEQUE | 119 | 53 | 172 | 37 | 101 | 34 | 172 | | | | 172 | | 172 |
| | 9 | | SAN JACINTO | 52 | 33 | 85 | 18 | 51 | 16 | 85 | | | | 85 | | 85 |
| | 10 | | SAN JOSE LA ARADA | 22 | 9 | 31 | 4 | 18 | 9 | 31 | | | | 31 | | 31 |
| | 11 | | SAN JUAN ERMITA | 43 | 30 | 73 | 20 | 38 | 15 | 73 | 3 | | | 70 | | 73 |
| 5 | | | EL PROGRESO | 762 | 482 | 1,244 | 192 | 840 | 212 | 1,244 | 10 | 56 | | 1,174 | 4 | 1,244 |
| | 1 | | EL LICARO | 49 | 29 | 78 | 17 | 49 | 12 | 78 | | | | 78 | | 78 |
| | 2 | | GUASTATOYA | 168 | 114 | 282 | 53 | 180 | 49 | 282 | 1 | | | 281 | | 282 |
| | 3 | | MORAZAN | 43 | 31 | 74 | 9 | 45 | 19 | 74 | | | | 74 | | 74 |
| | 4 | | SAN AGUSTIN ACASAGUASTLAN | 126 | 89 | 215 | 34 | 155 | 26 | 215 | | | | 215 | | 215 |
| | 5 | | SAN ANTONIO LA PAZ | 70 | 35 | 105 | 18 | 72 | 16 | 106 | | | | 106 | | 106 |
| | 6 | | SAN CRISTOBAL ACASAGUASTLAN | 12 | 11 | 23 | 6</ | | | | | | | | | |

**DIRECCIÓN DE PROCESOS
SEGUIMIENTO TEMÁTICO INSTITUCIONAL 2021
DOCUMENTOS PERSONALES DE IDENTIFICACION POR RENOVACIÓN EMITIDOS
MES REPORTADO: MAYO**

| P | D | M | Departamento / municipio | Sexo | | | Población beneficiada | | | | | | | | | |
|----|----|---|-----------------------------|---------|---------|--------|-----------------------|--------------|----------------------------------|--------|-------|-------|----------|--------------------|------------|--------|
| | | | | Mujeres | Hombres | Total | Juventud | | | Total | Maya | Xinca | Garífuna | Mestizos / Ladinos | No indican | Total |
| | | | | | | | 18 a 30 años | 31 a 60 años | Tercera Edad 61 años en adelante | | | | | | | |
| 6 | | | ESCUINTLA | 2,878 | 2,345 | 5,223 | 1,140 | 3,302 | 781 | 5,223 | 56 | | 1 | 4,991 | 175 | 5,223 |
| | 1 | | ESCUINTLA | 705 | 677 | 1,382 | 341 | 813 | 228 | 1,382 | 3 | | | 1,229 | 150 | 1,382 |
| | 2 | | GUANAGAZAPA | 86 | 30 | 116 | 18 | 80 | 18 | 116 | 6 | | | 110 | | 116 |
| | 3 | | IZTAPA | 69 | 49 | 118 | 21 | 76 | 21 | 118 | | | | 118 | | 118 |
| | 4 | | LA DEMOCRACIA | 91 | 68 | 159 | 34 | 100 | 25 | 159 | 1 | | | 158 | | 159 |
| | 5 | | LA GDMERA | 133 | 149 | 282 | 69 | 175 | 38 | 282 | 1 | | | 272 | 9 | 282 |
| | 6 | | MASAGUA | 180 | 203 | 383 | 121 | 228 | 34 | 383 | 4 | | | 365 | 14 | 383 |
| | 7 | | NUUEVA CONCEPCION | 229 | 133 | 362 | 55 | 240 | 67 | 362 | | | | 362 | | 362 |
| | 8 | | PALIM | 142 | 77 | 219 | 33 | 149 | 37 | 219 | 7 | | 1 | 211 | | 219 |
| | 9 | | PUERTO SAN JOSE | 236 | 148 | 384 | 58 | 275 | 51 | 384 | 4 | | | 380 | | 384 |
| | 10 | | SAN VICENTE PACAYA | 96 | 65 | 161 | 26 | 106 | 29 | 161 | 9 | | | 152 | | 161 |
| | 11 | | SANTA LUCIA COTZUMALGUAPA | 341 | 445 | 786 | 230 | 463 | 93 | 786 | 4 | | | 780 | 2 | 786 |
| | 12 | | SIPACATE | 90 | 50 | 140 | 31 | 84 | 25 | 140 | 2 | | | 138 | | 140 |
| | 13 | | SIQUINALA | 225 | 118 | 343 | 37 | 245 | 60 | 343 | 5 | | | 338 | | 343 |
| | 14 | | TIQUISATE | 255 | 133 | 388 | 66 | 267 | 55 | 388 | 10 | | | 378 | | 388 |
| 7 | | | GUATEMALA | 14,004 | 10,756 | 24,760 | 4,941 | 15,564 | 4,255 | 24,760 | 2,159 | 3 | 3 | 21,736 | 859 | 24,760 |
| | 1 | | AMATITLAN | 835 | 583 | 1,418 | 351 | 888 | 179 | 1,418 | 6 | | | 1,327 | 85 | 1,418 |
| | 2 | | CHINAUTLA | 448 | 375 | 823 | 191 | 492 | 140 | 823 | 29 | | | 786 | 8 | 823 |
| | 3 | | CHUARRANCIO | 76 | 42 | 118 | 21 | 75 | 22 | 118 | 89 | | | 29 | | 118 |
| | 4 | | FRAIJANES | 348 | 203 | 551 | 67 | 360 | 124 | 551 | 5 | | | 505 | 41 | 551 |
| | 5 | | GUATEMALA | 7,988 | 6,850 | 14,838 | 3,123 | 9,119 | 2,596 | 14,838 | 836 | 2 | 3 | 13,829 | 168 | 14,838 |
| | 6 | | MIXCO | 472 | 324 | 796 | 115 | 532 | 149 | 796 | 24 | | | 772 | | 796 |
| | 7 | | PALENCIA | 139 | 88 | 227 | 48 | 147 | 32 | 227 | 1 | | | | 226 | 227 |
| | 8 | | SAN JOSE DEL GOLFO | 57 | 39 | 96 | 22 | 56 | 18 | 96 | 1 | | | 95 | | 96 |
| | 9 | | SAN JOSE PINULA | 493 | 333 | 826 | 128 | 540 | 158 | 826 | 3 | 1 | | 820 | 2 | 826 |
| | 10 | | SAN JUAN SACATEPEQUEZ | 484 | 307 | 791 | 179 | 515 | 97 | 791 | 657 | | | 132 | 2 | 791 |
| | 11 | | SAN MIGUEL PETAPA | 345 | 199 | 544 | 77 | 358 | 109 | 544 | 6 | | | 538 | | 544 |
| | 12 | | SAN PEDRO AYAMPUC | 133 | 48 | 181 | 22 | 128 | 31 | 181 | 28 | | | 153 | | 181 |
| | 13 | | SAN PEDRO SACATEPEQUEZ | 276 | 254 | 530 | 120 | 345 | 65 | 530 | 369 | | | 160 | 1 | 530 |
| | 14 | | SAN RAYMUNDO | 203 | 117 | 320 | 53 | 222 | 45 | 320 | 1 | | | | 319 | 320 |
| | 15 | | SANTA CATARINA PINULA | 308 | 193 | 501 | 77 | 317 | 107 | 501 | | | | 496 | 5 | 501 |
| | 16 | | VILLA CANALES | 416 | 287 | 703 | 100 | 476 | 127 | 703 | | | | 703 | | 703 |
| | 17 | | VILLA NUEVA | 983 | 514 | 1,497 | 247 | 994 | 256 | 1,497 | 104 | | | 1,391 | 2 | 1,497 |
| 8 | | | HUEHUETENANGO | 5,802 | 3,454 | 9,256 | 1,498 | 6,254 | 1,504 | 9,256 | 5,854 | | | 3,399 | 3 | 9,256 |
| | 1 | | AGUACATAN | 485 | 235 | 720 | 78 | 514 | 128 | 720 | 696 | | | 24 | | 720 |
| | 2 | | CHIANTLA | 482 | 362 | 844 | 191 | 512 | 141 | 844 | 28 | | | 815 | 1 | 844 |
| | 3 | | COLOTENANGO | 62 | 24 | 86 | 9 | 57 | 20 | 86 | 85 | | | 1 | | 86 |
| | 4 | | CONCEPCION HUISTA | 93 | 61 | 154 | 26 | 94 | 34 | 154 | 118 | | | 36 | | 154 |
| | 5 | | CUILCO | 245 | 120 | 365 | 59 | 247 | 60 | 365 | 24 | | | 342 | 1 | 366 |
| | 6 | | HUEHUETENANGO | 407 | 299 | 706 | 98 | 502 | 106 | 706 | 84 | | | 621 | 1 | 706 |
| | 7 | | JACALTENANGO | 143 | 76 | 219 | 30 | 156 | 33 | 219 | 212 | | | 7 | | 219 |
| | 8 | | LA DEMOCRACIA | 313 | 153 | 466 | 75 | 344 | 47 | 466 | 231 | | | 235 | | 466 |
| | 9 | | LA LIBERTAD | 116 | 69 | 185 | 28 | 129 | 28 | 185 | 33 | | | 152 | | 185 |
| | 10 | | MALACATANCITO | 178 | 145 | 323 | 70 | 208 | 45 | 323 | 33 | | | 290 | | 323 |
| | 11 | | NEITON | 239 | 109 | 348 | 57 | 240 | 51 | 348 | 253 | | | 95 | | 348 |
| | 12 | | PETATAN | 4 | 3 | 7 | 1 | 6 | | 7 | 7 | | | | | 7 |
| | 13 | | SAN ANTONIO HUISTA | 88 | 39 | 127 | 24 | 84 | 19 | 127 | 43 | | | 84 | | 127 |
| | 14 | | SAN GASPAR ICHIL | 190 | 79 | 269 | 54 | 190 | 25 | 269 | 257 | | | 12 | | 269 |
| | 15 | | SAN ILDEFONSO IXTAAHUACAN | 131 | 95 | 227 | 35 | 162 | 30 | 227 | 209 | | | 18 | | 227 |
| | 16 | | SAN JUAN ATITAN | 70 | 44 | 114 | 32 | 72 | 10 | 114 | 107 | | | 7 | | 114 |
| | 17 | | SAN JUAN IKCOY | 105 | 77 | 182 | 48 | 103 | 31 | 182 | 152 | | | 30 | | 182 |
| | 18 | | SAN MATEO IXTATAN | 198 | 83 | 281 | 44 | 206 | 31 | 281 | 278 | | | 3 | | 281 |
| | 19 | | SAN MIGUEL ACATAN | 160 | 93 | 253 | 29 | 173 | 51 | 253 | 253 | | | | | 253 |
| | 20 | | SAN PEDRO NECTA | 357 | 260 | 617 | 77 | 422 | 118 | 617 | 549 | | | 68 | | 617 |
| | 21 | | SAN PEDRO SOLOMA | 296 | 85 | 321 | 43 | 220 | 58 | 321 | 314 | | | 7 | | 321 |
| | 22 | | SAN RAFAEL LA INDEPENDENCIA | 44 | 31 | 75 | 18 | 39 | 18 | 75 | 75 | | | | | 75 |
| | 23 | | SAN RAFAEL PETZAL | 47 | 32 | 79 | 22 | 50 | 7 | 79 | 66 | | | 13 | | 79 |
| | 24 | | SAN SEBASTIAN COATAN | 71 | 51 | 122 | 13 | 70 | 39 | 122 | 122 | | | | | 122 |
| | 25 | | SAN SEBASTIAN HUEHUETENANGO | 122 | 93 | 215 | 39 | 150 | 26 | 215 | 187 | | | 28 | | 215 |
| | 26 | | SANTA ANA HUISTA | 108 | 59 | 167 | 25 | 107 | 35 | 167 | 48 | | | 119 | | 167 |
| | 27 | | SANTA BARBARA | 189 | 111 | 300 | 39 | 213 | 48 | 300 | 288 | | | 12 | | 300 |
| | 28 | | SANTA CRUZ BARILLAS | 369 | 255 | 624 | 97 | 433 | 94 | 624 | 522 | | | 102 | | 624 |
| | 29 | | SANTA EULALIA | 212 | 118 | 330 | 44 | 213 | 73 | 330 | 327 | | | 2 | 1 | 330 |
| | 30 | | SANTIAGO CHIMALTENANGO | 61 | 37 | 98 | 22 | 63 | 13 | 98 | 88 | | | 10 | | 98 |
| | 31 | | TECTITAN | 57 | 53 | 110 | 28 | 67 | 15 | 110 | | | | 110 | | 110 |
| | 32 | | TODOS SANTOS CUCHUMATAN | 119 | 49 | 168 | 22 | 104 | 42 | 168 | 152 | | | 16 | | 168 |
| | 33 | | UNION CANTINIL | 100 | 53 | 153 | 21 | 104 | 28 | 153 | 13 | | | 140 | | 153 |
| 9 | | | IZABAL | 1,488 | 1,042 | 2,530 | 410 | 1,740 | 380 | 2,530 | 560 | 27 | | 1,939 | 4 | 2,530 |
| | 1 | | EL ESTOR | 185 | 148 | 334 | 68 | 242 | 24 | 334 | 297 | | | 37 | | 334 |
| | 2 | | LIVINGSTON | 302 | 187 | 489 | 74 | 344 | 71 | 489 | 245 | | | 220 | | 489 |
| | 3 | | LOS AMATES | 265 | 194 | 459 | 74 | 314 | 71 | 459 | 2 | | | 457 | | 459 |
| | 4 | | MORALES | 375 | 281 | 656 | 96 | 464 | 96 | 656 | 5 | | | 651 | | 656 |
| | 5 | | PUERTO BARRIOS | 360 | 232 | 592 | 98 | 376 | 118 | 592 | 11 | | 3 | 574 | 4 | 592 |
| 10 | | | JALAPA | 1,572 | 909 | 2,481 | 412 | 1,709 | 360 | 2,481 | 8 | 145 | 5 | 2,319 | 4 | 2,481 |
| | 1 | | JALAPA | 709 | 372 | 1,081 | 165 | 739 | 177 | 1,081 | 5 | 4 | 4 | 1,066 | 2 | 1,081 |
| | 2 | | MATAQUESCUINTLA | 176 | 118 | 304 | 56 | 219 | 29 | 304 | 1 | 20 | | 283 | | 304 |
| | 3 | | MONJAS | 191 | 109 | 300 | 40 | 214 | 46 | 300 | | | | 298 | 2 | 300 |
| | 4 | | SAN CARLOS ALZATATE | 97 | 66 | 163 | 27 | 116 | 20 | 163 | 1 | 72 | | 90 | | 163 |
| | 5 | | SAN LUIS JILOTEPEQUE | 85 | 54 | 139 | 25 | 85 | 29 | 139 | | | | 139 | | 139 |
| | 6 | | SAN MANUEL CHAPARRON | 62 | 28 | 90 | 17 | 58 | 15 | 90 | | 49 | | 41 | | 90 |
| | 7 | | SAN PEDRO PINULA | 252 | 152 | 404 | 82 | 278 | 44 | 404 | 1 | | 1 | 402 | | 404 |

DIRECCIÓN DE PROCESOS
 SEGUIMIENTO TEMÁTICO INSTITUCIONAL 2021
 DOCUMENTOS PERSONALES DE IDENTIFICACION POR RENOVACIÓN EMITIDOS
 MES REPORTADO: MAYO

| P | D | M | Departamento / municipio | Sexo | | | | Población beneficiada | | | Pueblo | | | | | |
|----|----|---|---------------------------|--------------|--------------|--------------|--------------|-----------------------|---------------------|--------------|--------------|------------|--------------|-------------------|--------------|--------------|
| | | | | Mujeres | Hombres | Total | Juventud | Adultos | Tercera Edad | Total | Maya | Xinca | Garífuna | Mestizos /Ladinos | No indican | Total |
| | | | | | | | 18 a 30 años | 31 a 60 años | 61 años en adelante | | | | | | | |
| 11 | | | JUTIAPA | 1,796 | 1,186 | 2,982 | 464 | 1,935 | 583 | 2,982 | 3 | 309 | | 2,425 | 245 | 2,982 |
| | 1 | | AGUA BLANCA | 66 | 31 | 97 | 13 | 57 | 27 | 97 | | | | 96 | 1 | 97 |
| | 2 | | ASUNCION MITA | 121 | 103 | 224 | 35 | 133 | 56 | 224 | | | | 224 | | 224 |
| | 3 | | ATESCATEMPA | 78 | 45 | 123 | 17 | 81 | 25 | 123 | | | | 121 | 2 | 123 |
| | 4 | | COMAPA | 61 | 34 | 95 | 18 | 58 | 19 | 95 | | | | 95 | | 95 |
| | 5 | | CONGUACO | 150 | 100 | 250 | 28 | 159 | 63 | 250 | | | | 249 | 1 | 250 |
| | 6 | | EL ADELANTO | 32 | 24 | 56 | 4 | 45 | 7 | 56 | | | | 56 | | 56 |
| | 7 | | EL PROGRESO | 193 | 158 | 351 | 63 | 218 | 70 | 351 | | | | 159 | 192 | 351 |
| | 8 | | JALPATAGUA | 114 | 58 | 172 | 22 | 120 | 30 | 172 | | | | 172 | | 172 |
| | 9 | | JEREZ | 30 | 14 | 44 | 7 | 28 | 9 | 44 | | | | 44 | | 44 |
| | 10 | | JUTIAPA | 431 | 303 | 734 | 116 | 489 | 129 | 734 | 2 | 236 | | 491 | 5 | 734 |
| | 11 | | MOYUTA | 165 | 90 | 255 | 44 | 165 | 46 | 255 | | | | 255 | | 255 |
| | 12 | | PASACO | 48 | 38 | 86 | 15 | 62 | 9 | 86 | | | | 86 | | 86 |
| | 13 | | QUESADA | 101 | 77 | 178 | 27 | 120 | 31 | 178 | 1 | 69 | | 108 | | 178 |
| | 14 | | SAN JOSE ACATEMPA | 36 | 25 | 61 | 13 | 40 | 8 | 61 | | | | 17 | 44 | 61 |
| | 15 | | SANTA CATARINA MITA | 93 | 47 | 140 | 17 | 87 | 36 | 140 | | 4 | | 136 | | 140 |
| | 16 | | YUPILTEPEQUE | 51 | 25 | 76 | 18 | 49 | 9 | 76 | | | | 76 | | 76 |
| | 17 | | ZAPOTITLAN | 26 | 14 | 40 | 7 | 24 | 9 | 40 | | | | 40 | | 40 |
| 12 | | | PETEN | 2,003 | 1,209 | 3,212 | 581 | 2,189 | 442 | 3,212 | 942 | | 2,267 | 3 | 3,212 | |
| | 1 | | DOLORES | 98 | 56 | 154 | 17 | 113 | 24 | 154 | 1 | | | 151 | 2 | 154 |
| | 2 | | EL CHAL | 47 | 26 | 73 | 14 | 51 | 8 | 73 | 12 | | | 61 | | 73 |
| | 3 | | FLORES | 132 | 83 | 215 | 37 | 140 | 38 | 215 | 8 | | | 207 | | 215 |
| | 4 | | LA LIBERTAD | 485 | 284 | 769 | 127 | 532 | 110 | 769 | 213 | | | 556 | | 769 |
| | 5 | | LAS CRUCES | 24 | 13 | 37 | 6 | 27 | 4 | 37 | 6 | | | 31 | | 37 |
| | 6 | | MELCHOR DE MENCOS | 87 | 42 | 129 | 19 | 89 | 21 | 129 | 2 | | | 127 | | 129 |
| | 7 | | POPTUN | 153 | 115 | 268 | 49 | 186 | 33 | 268 | 83 | | | 185 | | 268 |
| | 8 | | SAN ANDRES | 94 | 49 | 143 | 37 | 86 | 20 | 143 | 18 | | | 125 | | 143 |
| | 9 | | SAN BENITO | 170 | 108 | 278 | 79 | 163 | 36 | 278 | 4 | | | 274 | | 278 |
| | 10 | | SAN FRANCISCO | 58 | 40 | 98 | 21 | 63 | 14 | 98 | 15 | | | 83 | | 98 |
| | 11 | | SAN JOSE | 13 | 6 | 19 | 5 | 11 | 3 | 19 | | | | 19 | | 19 |
| | 12 | | SAN LUIS | 277 | 174 | 451 | 74 | 310 | 67 | 451 | 285 | | | 165 | 1 | 451 |
| | 13 | | SANTA ANA | 69 | 26 | 95 | 19 | 58 | 18 | 95 | 5 | | | 90 | | 95 |
| | 14 | | SAYAXCHE | 296 | 187 | 483 | 77 | 360 | 46 | 483 | 290 | | | 193 | | 483 |
| 13 | | | QUETZALTENANGO | 3,537 | 2,224 | 5,761 | 989 | 3,684 | 1,088 | 5,761 | 2,472 | | 2,836 | 453 | 5,761 | |
| | 1 | | ALMOLONGA | 88 | 67 | 155 | 20 | 108 | 27 | 155 | 36 | | | 100 | 19 | 155 |
| | 2 | | CABRICAN | 69 | 74 | 143 | 24 | 97 | 22 | 143 | 121 | | | 22 | | 143 |
| | 3 | | CAJOLA | 79 | 38 | 117 | 13 | 74 | 30 | 117 | 110 | | | 7 | | 117 |
| | 4 | | CANTEL | 249 | 183 | 432 | 89 | 285 | 58 | 432 | 404 | | | 28 | | 432 |
| | 5 | | COATEPEQUE | 192 | 123 | 315 | 36 | 200 | 79 | 315 | 2 | | | 313 | | 315 |
| | 6 | | COLOMBA | 186 | 134 | 320 | 50 | 200 | 70 | 320 | | | | 320 | | 320 |
| | 7 | | CONCEPCION CHIQUIRICHAPA | 87 | 60 | 147 | 32 | 91 | 24 | 147 | 136 | | | 11 | | 147 |
| | 8 | | EL PALMAR | 112 | 63 | 175 | 42 | 105 | 28 | 175 | 73 | | | 102 | | 175 |
| | 9 | | FLORES COSTA CUCA | 160 | 156 | 316 | 57 | 205 | 54 | 316 | | | | 315 | 1 | 316 |
| | 10 | | GENOVA | 211 | 102 | 313 | 48 | 214 | 51 | 313 | 35 | | | 278 | | 313 |
| | 11 | | HUITAN | 55 | 32 | 87 | 19 | 49 | 19 | 87 | 82 | | | 5 | | 87 |
| | 12 | | LA ESPERANZA | 233 | 144 | 377 | 80 | 238 | 59 | 377 | 141 | | | 236 | | 377 |
| | 13 | | QUINTEPEQUE | 168 | 90 | 258 | 39 | 168 | 51 | 258 | 15 | | | 59 | 184 | 258 |
| | 14 | | OSTUNCALCO | 255 | 79 | 334 | 49 | 200 | 85 | 334 | 297 | | | 37 | | 334 |
| | 15 | | PALESTINA DE LOS ALTOS | 83 | 57 | 140 | 32 | 87 | 21 | 140 | 86 | | | 58 | | 140 |
| | 16 | | QUETZALTENANGO | 597 | 314 | 911 | 138 | 584 | 189 | 911 | 332 | | | 488 | 91 | 911 |
| | 17 | | SALCAJA | 160 | 107 | 267 | 47 | 164 | 56 | 267 | 6 | | | 103 | 158 | 267 |
| | 18 | | SAN CARLOS SIA | 106 | 76 | 182 | 23 | 121 | 38 | 182 | 99 | | | 83 | | 182 |
| | 19 | | SAN FRANCISCO LA UNION | 71 | 36 | 107 | 19 | 69 | 19 | 107 | 94 | | | 13 | | 107 |
| | 20 | | SAN MARTIN SACATEPEQUEZ | 67 | 59 | 126 | 36 | 65 | 25 | 126 | 117 | | | 9 | | 126 |
| | 21 | | SAN MATEO | 86 | 58 | 144 | 20 | 104 | 20 | 144 | 21 | | | 123 | | 144 |
| | 22 | | SAN MIGUEL SIGUILA | 64 | 45 | 109 | 18 | 75 | 16 | 109 | 96 | | | 13 | | 109 |
| | 23 | | SIBILJA | 60 | 55 | 115 | 18 | 72 | 25 | 115 | 37 | | | 78 | | 115 |
| | 24 | | ZUNIL | 99 | 72 | 171 | 40 | 109 | 22 | 171 | 132 | | | 39 | | 171 |
| 14 | | | QUICHE | 4,720 | 2,795 | 7,515 | 1,145 | 5,189 | 1,181 | 7,515 | 6,636 | | 875 | 4 | 7,515 | |
| | 1 | | CANILLA | 68 | 49 | 117 | 24 | 70 | 23 | 117 | 67 | | | 50 | | 117 |
| | 2 | | CHAJUL | 294 | 171 | 465 | 76 | 323 | 66 | 465 | 404 | | | 61 | | 465 |
| | 3 | | CHICAMAN | 165 | 113 | 278 | 37 | 202 | 39 | 278 | 196 | | | 82 | | 278 |
| | 4 | | CHICHE | 136 | 134 | 270 | 62 | 175 | 33 | 270 | 253 | | | 17 | | 270 |
| | 5 | | CHICHICASTENANGO | 638 | 374 | 1,012 | 128 | 734 | 150 | 1,012 | 1,004 | | | 8 | | 1,012 |
| | 6 | | CHINIQUE | 39 | 38 | 77 | 15 | 51 | 11 | 77 | 61 | | | 16 | | 77 |
| | 7 | | CUNEN | 201 | 108 | 309 | 33 | 223 | 53 | 309 | 261 | | | 48 | | 309 |
| | 8 | | IXCAN | 356 | 208 | 564 | 106 | 376 | 82 | 564 | 420 | | | 144 | | 564 |
| | 9 | | JOYABAJ | 340 | 186 | 526 | 80 | 373 | 73 | 526 | 461 | | | 65 | | 526 |
| | 10 | | NEBAJ | 386 | 228 | 614 | 85 | 429 | 100 | 614 | 588 | | | 26 | | 614 |
| | 11 | | PACHALUM | 193 | 86 | 279 | 37 | 179 | 63 | 279 | 207 | | | 72 | | 279 |
| | 12 | | PATZITE | 197 | 80 | 277 | 38 | 184 | 55 | 277 | 266 | | | 9 | 2 | 277 |
| | 13 | | SACAPULAS | 208 | 129 | 337 | 66 | 236 | 35 | 337 | 312 | | | 25 | | 337 |
| | 14 | | SAN ANDRES SAJACABAJA | 103 | 77 | 180 | 33 | 114 | 33 | 180 | 155 | | | 24 | 1 | 180 |
| | 15 | | SAN ANTONIO ILOTENANGO | 277 | 116 | 393 | 41 | 276 | 76 | 393 | 390 | | | 3 | | 393 |
| | 16 | | SAN BARTOLOME JOCOTENANGO | 52 | 26 | 78 | 11 | 54 | 13 | 78 | 73 | | | 5 | | 78 |
| | 17 | | SAN JUAN COTZAL | 212 | 108 | 320 | 29 | 241 | 50 | 320 | 301 | | | 19 | | 320 |
| | 18 | | SAN PEDRO JOCOPILAS | 167 | 77 | 244 | 37 | 167 | 40 | 244 | 221 | | | 23 | | 244 |
| | 19 | | SANTA CRUZ DEL QUICHE | 258 | 164 | 422 | 69 | 290 | 63 | 422 | 353 | | | 69 | | 422 |
| | 20 | | USPANTAN | 249 | 176 | 425 | 62 | 295 | 68 | 425 | 345 | | | 80 | | 425 |
| | 21 | | ZACUALPA | 181 | 147 | 328 | 76 | 197 | 55 | 328 | 298 | | | 29 | 1 | 328 |



DIRECCIÓN DE PROCESOS
SEGUIMIENTO TEMÁTICO INSTITUCIONAL 2021
DOCUMENTOS PERSONALES DE IDENTIFICACION POR RENOVACION EMITIDOS
MES REPORTADO: MAYO

| P | D | M | Departamento / municipio | Sexo | | | Juventud | | | Adultos | | | Tercera Edad | | | Población beneficiada | | | | |
|----|----|---|-----------------------------|---------|---------|-------|--------------|--------------|---------------------|--------------|---------------------|---------------------|--------------|-------|-------|-----------------------|--------------------|--------------|-------|--|
| | | | | Mujeres | Hombres | Total | 10 a 30 años | | 31 a 60 años | | 61 años en adelante | | Total | Maya | Xinca | Garífuna | Mestizos / Ladinos | No Indicados | Total | |
| | | | | | | | 10 a 30 años | 31 a 60 años | 61 años en adelante | 10 a 30 años | 31 a 60 años | 61 años en adelante | | | | | | | | |
| 15 | | | RETALHULEU | 1,144 | 623 | 1,767 | 291 | 1,185 | 290 | 1,757 | 57 | | | | 1,709 | 1 | 1,767 | | | |
| | 1 | | CHAMPERICO | 102 | 56 | 158 | 21 | 106 | 31 | 158 | 10 | | | 148 | | 158 | | | | |
| | 2 | | EL ASINTAL | 112 | 55 | 167 | 24 | 114 | 29 | 167 | 39 | | | 128 | | 167 | | | | |
| | 3 | | NUEVO SAN CARLOS | 127 | 66 | 193 | 30 | 135 | 28 | 193 | | | | 193 | | 193 | | | | |
| | 4 | | RETALHULEU | 338 | 167 | 505 | 89 | 322 | 94 | 505 | 1 | | | 504 | | 505 | | | | |
| | 5 | | SAN ANDRES VILLA SECA | 158 | 95 | 253 | 46 | 176 | 31 | 253 | 6 | | | 247 | | 253 | | | | |
| | 6 | | SAN FELIPE RETALHULEU | 46 | 9 | 55 | 7 | 40 | 8 | 55 | 1 | | | 53 | 1 | 55 | | | | |
| | 7 | | SAN MARTIN ZAPOTTILAN | 74 | 56 | 130 | 21 | 95 | 14 | 130 | | | | 130 | | 130 | | | | |
| | 8 | | SAN SEBASTIAN | 136 | 92 | 228 | 43 | 145 | 40 | 228 | | | | 228 | | 228 | | | | |
| | 9 | | SANTA CRUZ MULUA | 51 | 27 | 78 | 10 | 53 | 15 | 78 | | | | 78 | | 78 | | | | |
| 16 | | | SACATEPEQUEZ | 1,496 | 1,094 | 2,590 | 418 | 1,714 | 458 | 2,590 | 791 | | | 1,593 | 206 | 2,590 | | | | |
| | 1 | | ANTIGUA GUATEMALA | 257 | 159 | 416 | 67 | 260 | 89 | 416 | 3 | | | 388 | 25 | 416 | | | | |
| | 2 | | CIUDAD VIEJA | 92 | 70 | 162 | 26 | 110 | 26 | 162 | | | | 157 | 5 | 162 | | | | |
| | 3 | | JOCOTENANGO | 63 | 29 | 92 | 16 | 50 | 26 | 92 | 8 | | | 84 | | 92 | | | | |
| | 4 | | MAGDALENA MILPAS ALTAS | 47 | 32 | 79 | 12 | 59 | 8 | 79 | 1 | | | 77 | 1 | 79 | | | | |
| | 5 | | PASTORES | 33 | 36 | 69 | 12 | 47 | 10 | 69 | 5 | | | 64 | | 69 | | | | |
| | 6 | | SAN ANTONIO AGUAS CALIENTES | 26 | 22 | 48 | 10 | 28 | 10 | 48 | 37 | | | 9 | 2 | 48 | | | | |
| | 7 | | SAN BARTOLOME MILPAS ALTAS | 65 | 33 | 98 | 9 | 69 | 20 | 98 | 9 | | | 89 | | 98 | | | | |
| | 8 | | SAN JUAN AIDTENANGO | 106 | 117 | 223 | 66 | 135 | 22 | 223 | | | | 113 | 110 | 223 | | | | |
| | 9 | | SAN LUCAS SACATEPEQUEZ | 206 | 137 | 343 | 51 | 234 | 58 | 343 | 16 | | | 325 | 2 | 343 | | | | |
| | 10 | | SAN MIGUEL DUEÑAS | 48 | 28 | 76 | 17 | 49 | 10 | 76 | | | | 63 | 13 | 76 | | | | |
| | 11 | | SANTA CATARINA BARAHONA | 27 | 19 | 46 | 3 | 35 | 8 | 46 | 32 | | | 14 | | 46 | | | | |
| | 12 | | SANTA LUCIA MILPAS ALTAS | 90 | 62 | 152 | 17 | 103 | 32 | 152 | 3 | | | 149 | | 152 | | | | |
| | 13 | | SANTA MARIA DE JESUS | 44 | 58 | 102 | 23 | 64 | 15 | 102 | 96 | | | 6 | | 102 | | | | |
| | 14 | | SANTIAGO SACATEPEQUEZ | 140 | 130 | 270 | 37 | 178 | 55 | 270 | 244 | | | 25 | 1 | 270 | | | | |
| | 15 | | SANTO DOMINGO XENACQJ | 75 | 34 | 109 | 19 | 71 | 19 | 109 | 88 | | | 11 | 10 | 109 | | | | |
| | 16 | | SUMPANGO | 177 | 128 | 305 | 33 | 222 | 50 | 305 | 249 | | | 19 | 37 | 305 | | | | |
| 17 | | | SAN MARCOS | 3,851 | 2,600 | 6,451 | 1,060 | 4,251 | 1,140 | 6,451 | 1,608 | | 2 | 4,831 | 10 | 6,451 | | | | |
| | 1 | | AYUTLA | 129 | 92 | 221 | 39 | 151 | 31 | 221 | | | | 221 | | 221 | | | | |
| | 2 | | CATARINA | 162 | 106 | 268 | 32 | 186 | 50 | 268 | | | | 268 | | 268 | | | | |
| | 3 | | COMITANCILLO | 205 | 125 | 330 | 57 | 230 | 43 | 330 | 329 | | | 1 | | 330 | | | | |
| | 4 | | CONCEPCION TUTUAPA | 312 | 190 | 502 | 73 | 331 | 98 | 502 | 481 | | | 21 | | 502 | | | | |
| | 5 | | EL QUETZAL | 45 | 63 | 108 | 10 | 68 | 30 | 108 | | | | 108 | | 108 | | | | |
| | 6 | | EL TUMBADOR | 117 | 101 | 218 | 33 | 142 | 43 | 218 | | | | 218 | | 218 | | | | |
| | 7 | | ESQUIPULAS PALO GORDO | 61 | 44 | 105 | 21 | 65 | 19 | 105 | | | | 105 | | 105 | | | | |
| | 8 | | IXCHIGUAN | 108 | 74 | 182 | 24 | 118 | 40 | 182 | 150 | | | 32 | | 182 | | | | |
| | 9 | | LA BLANCA | 129 | 75 | 204 | 39 | 137 | 28 | 204 | | | | 204 | | 204 | | | | |
| | 10 | | LA REFORMA | 67 | 41 | 108 | 20 | 67 | 21 | 108 | | | | 107 | 1 | 108 | | | | |
| | 11 | | MALACATAN | 391 | 210 | 601 | 114 | 397 | 90 | 601 | 18 | | | 582 | 1 | 601 | | | | |
| | 12 | | NUEVO PROGRESO | 85 | 53 | 138 | 28 | 85 | 25 | 138 | | | | 138 | | 138 | | | | |
| | 13 | | OCOS | 41 | 27 | 68 | 12 | 52 | 4 | 68 | | | | 68 | | 68 | | | | |
| | 14 | | PAJAPPA | 243 | 191 | 434 | 103 | 281 | 50 | 434 | | | | 432 | 2 | 434 | | | | |
| | 15 | | RIO BLANCO | 31 | 30 | 61 | 9 | 31 | 21 | 61 | 16 | | | 45 | | 61 | | | | |
| | 16 | | SAN ANTONIO SACATEPEQUEZ | 47 | 41 | 88 | 17 | 51 | 20 | 88 | | | | 84 | 4 | 88 | | | | |
| | 17 | | SAN CRISTOBAL CUCHO | 55 | 24 | 79 | 17 | 44 | 18 | 79 | | | | 79 | | 79 | | | | |
| | 18 | | SAN JOSE EL RODEO | 102 | 69 | 171 | 17 | 117 | 37 | 171 | 9 | | | 162 | | 171 | | | | |
| | 19 | | SAN JOSE OJETENAM | 94 | 59 | 153 | 15 | 101 | 37 | 153 | | | | 153 | | 153 | | | | |
| | 20 | | SAN LORENZO | 57 | 61 | 118 | 28 | 61 | 29 | 118 | 68 | | | 50 | | 118 | | | | |
| | 21 | | SAN MARCOS | 273 | 195 | 468 | 83 | 317 | 68 | 468 | 19 | | | 448 | 1 | 468 | | | | |
| | 22 | | SAN MIGUEL IXTAHUACAN | 159 | 126 | 285 | 35 | 193 | 57 | 285 | 277 | | | 7 | 1 | 285 | | | | |
| | 23 | | SAN PABLO | 178 | 81 | 259 | 36 | 175 | 48 | 259 | 31 | | | 228 | | 259 | | | | |
| | 24 | | SAN PEDRO SACATEPEQUEZ | 90 | 59 | 149 | 17 | 106 | 26 | 149 | 1 | | | 148 | | 149 | | | | |
| | 25 | | SAN RAFAEL PIE DE LA CUESTA | 74 | 59 | 133 | 24 | 83 | 26 | 133 | | | | 133 | | 133 | | | | |
| | 26 | | SIBINAL | 48 | 33 | 81 | 19 | 53 | 9 | 81 | 19 | | 1 | 61 | | 81 | | | | |
| | 27 | | SIPACAPA | 48 | 23 | 71 | 10 | 43 | 18 | 71 | 58 | | | 13 | | 71 | | | | |
| | 28 | | TACANA | 256 | 181 | 437 | 58 | 308 | 71 | 437 | | | 1 | 436 | | 437 | | | | |
| | 29 | | TAJUMULCO | 87 | 39 | 126 | 19 | 88 | 19 | 126 | 123 | | | 3 | | 126 | | | | |
| | 30 | | TEJUTLA | 157 | 128 | 285 | 51 | 170 | 64 | 285 | 9 | | | 276 | | 285 | | | | |
| 18 | | | SANTA ROSA | 1,371 | 787 | 2,158 | 290 | 1,501 | 367 | 2,158 | 22 | 135 | 1 | 1,889 | 11 | 2,158 | | | | |
| | 1 | | BARBERENA | 305 | 204 | 509 | 83 | 345 | 81 | 509 | 7 | | 1 | 500 | 1 | 509 | | | | |
| | 2 | | CASILLAS | 67 | 51 | 118 | 16 | 80 | 22 | 118 | | 70 | | 47 | 1 | 118 | | | | |
| | 3 | | CHICUMULILLA | 118 | 63 | 181 | 22 | 139 | 20 | 181 | 1 | | | 180 | | 181 | | | | |
| | 4 | | CUILAPA | 195 | 95 | 290 | 33 | 202 | 55 | 290 | 4 | 1 | | 285 | | 290 | | | | |
| | 5 | | GUAZACAPAN | 78 | 36 | 114 | 14 | 79 | 21 | 114 | | | | 114 | | 114 | | | | |
| | 6 | | NUEVA SANTA ROSA | 111 | 89 | 200 | 34 | 129 | 37 | 200 | 7 | 61 | | 132 | | 200 | | | | |
| | 7 | | ORATORIO | 69 | 38 | 107 | 13 | 76 | 18 | 107 | 1 | | | 106 | | 107 | | | | |
| | 8 | | PUEBLO NUEVO VIÑAS | 55 | 29 | 84 | 12 | 57 | 15 | 84 | | | | 83 | 1 | 84 | | | | |
| | 9 | | SAN JUAN TECUACO | 28 | 24 | 52 | 7 | 39 | 6 | 52 | | | | 52 | | 52 | | | | |
| | 10 | | SAN RAFAEL LAS FLORES | 11 | 11 | 22 | 10 | 10 | 1 | 11 | | 2 | | 6 | 3 | 11 | | | | |
| | 11 | | SANTA CRUZ NARANJO | 59 | 34 | 93 | 9 | 65 | 19 | 93 | | | | 93 | | 93 | | | | |
| | 12 | | SANTA MARIA IXHUATAN | 115 | 31 | 146 | 13 | 111 | 22 | 146 | 1 | 1 | | 144 | | 146 | | | | |
| | 13 | | SANTA ROSA DE LIMA | 75 | 40 | 115 | 14 | 72 | 29 | 115 | | | | 110 | 5 | 115 | | | | |
| | 14 | | TAXISCO | 85 | 53 | 138 | 20 | 97 | 21 | 138 | 1 | | | 137 | | 138 | | | | |

DIRECCIÓN DE PROCESOS
SEGUIMIENTO TEMÁTICO INSTITUCIONAL 2021
DOCUMENTOS PERSONALES DE IDENTIFICACION POR RENOVACIÓN EMITIDOS
MES REPORTADO: MAYO

| P | D | M | Departamento / municipio | Sexo | | | Población beneficiada | | | | | | | | | |
|----|----|---|-----------------------------|--------------|--------------|--------------|-----------------------|--------------|---------------------|--------------|--------------|-------|----------|-------------------|------------|--------------|
| | | | | Mujeres | Hombres | Total | Juventud | Adultos | Tercera Edad | Total | Maya | Xinca | Garífuna | Mestizos /Ladinos | No indican | Total |
| | | | | | | | 18 a 30 años | 31 a 60 años | 61 años en adelante | | | | | | | |
| 19 | | | SOLOLA | 1,995 | 1,410 | 3,405 | 491 | 2,375 | 539 | 3,405 | 3,009 | | | 393 | 3 | 3,405 |
| | 1 | | CONCEPCION | 51 | 42 | 93 | 11 | 68 | 14 | 93 | 91 | | | 2 | | 93 |
| | 2 | | NAHUALA | 172 | 129 | 301 | 55 | 193 | 53 | 301 | 299 | | | 2 | | 301 |
| | 3 | | PANAJACHEL | 90 | 55 | 145 | 18 | 102 | 25 | 145 | 119 | | | 26 | | 145 |
| | 4 | | SAN ANDRES SEMETABAJ | 122 | 55 | 177 | 28 | 118 | 31 | 177 | 164 | | | 11 | 2 | 177 |
| | 5 | | SAN ANTONIO PALOPO | 32 | 32 | 64 | 19 | 36 | 9 | 64 | 57 | | | 7 | | 64 |
| | 6 | | SAN JOSE CHACAYA | 59 | 41 | 100 | 14 | 68 | 18 | 100 | 92 | | | 8 | | 100 |
| | 7 | | SAN JUAN LA LAGUNA | 47 | 33 | 80 | 8 | 57 | 15 | 80 | 77 | | | 3 | | 80 |
| | 8 | | SAN LUCAS TOLIMAN | 125 | 89 | 214 | 33 | 150 | 31 | 214 | 189 | | | 25 | | 214 |
| | 9 | | SAN MARCOS LA LAGUNA | 34 | 19 | 53 | 12 | 30 | 11 | 53 | 53 | | | | | 53 |
| | 10 | | SAN PABLO LA LAGUNA | 48 | 41 | 89 | 13 | 68 | 8 | 89 | 89 | | | | | 89 |
| | 11 | | SAN PEDRO LA LAGUNA | 81 | 44 | 125 | 13 | 91 | 21 | 125 | 123 | | | 2 | | 125 |
| | 12 | | SANTA CATARINA IXTAHUACAN | 133 | 114 | 247 | 34 | 159 | 54 | 247 | 244 | | | 3 | | 247 |
| | 13 | | SANTA CATARINA PALOPO | 23 | 8 | 31 | 6 | 22 | 3 | 31 | 30 | | | 1 | | 31 |
| | 14 | | SANTA CLARA LA LAGUNA | 76 | 55 | 131 | 18 | 97 | 16 | 131 | 127 | | | 4 | | 131 |
| | 15 | | SANTA CRUZ LA LAGUNA | 7 | 12 | 19 | 3 | 13 | 3 | 19 | 18 | | | 1 | | 19 |
| | 16 | | SANTA LUCIA UTATLAN | 72 | 51 | 123 | 21 | 86 | 16 | 123 | 117 | | | 6 | | 123 |
| | 17 | | SANTA MARIA VISITACION | 22 | 10 | 32 | 6 | 25 | 1 | 32 | 31 | | | 1 | | 32 |
| | 18 | | SANTIAGO ATITLAN | 346 | 303 | 649 | 94 | 483 | 72 | 649 | 637 | | | 12 | | 649 |
| | 19 | | SOLOLA | 455 | 277 | 732 | 85 | 509 | 138 | 732 | 452 | | | 279 | 1 | 732 |
| 20 | | | SUCHITEPEQUEZ | 1,844 | 1,205 | 3,049 | 556 | 2,020 | 473 | 3,049 | 695 | | 1 | 2,116 | 237 | 3,049 |
| | 1 | | CHICACAO | 75 | 63 | 138 | 27 | 88 | 23 | 138 | 9 | | | 129 | | 138 |
| | 2 | | CUYOTENANGO | 85 | 61 | 146 | 31 | 92 | 23 | 146 | | | | 140 | 6 | 146 |
| | 3 | | MAZATENANGO | 253 | 174 | 427 | 61 | 291 | 75 | 427 | 2 | | | 371 | 54 | 427 |
| | 4 | | PATULUL | 103 | 108 | 211 | 39 | 148 | 24 | 211 | 45 | | | 166 | | 211 |
| | 5 | | PUEBLO NUEVO | 58 | 21 | 79 | 15 | 57 | 7 | 79 | 49 | | 1 | 27 | 2 | 79 |
| | 6 | | RIO BRAVO | 9 | 9 | 18 | 2 | 15 | 1 | 18 | | | | 18 | | 18 |
| | 7 | | SAMAYAC | 140 | 85 | 225 | 30 | 151 | 44 | 225 | 149 | | | 76 | | 225 |
| | 8 | | SAN ANTONIO SUCHITEPEQUEZ | 151 | 72 | 223 | 42 | 142 | 39 | 223 | 147 | | | 76 | | 223 |
| | 9 | | SAN BERNARDINO | 43 | 29 | 72 | 10 | 51 | 11 | 72 | 43 | | | 29 | | 72 |
| | 10 | | SAN FRANCISCO ZAPOTITLAN | 114 | 58 | 172 | 31 | 113 | 28 | 172 | 43 | | | 129 | | 172 |
| | 11 | | SAN GABRIEL | 51 | 21 | 72 | 15 | 47 | 10 | 72 | 11 | | | 61 | | 72 |
| | 12 | | SAN JOSE EL IDOLO | 30 | 15 | 45 | 7 | 28 | 10 | 45 | 6 | | | 39 | | 45 |
| | 13 | | SAN JOSE LA MAQUINA | 86 | 66 | 152 | 40 | 89 | 23 | 152 | | | | 152 | | 152 |
| | 14 | | SAN JUAN BAUTISTA | 59 | 49 | 108 | 22 | 78 | 8 | 108 | 2 | | | 106 | | 108 |
| | 15 | | SAN LORENZO | 39 | 16 | 55 | 4 | 38 | 13 | 55 | | | | 14 | 41 | 55 |
| | 16 | | SAN MIGUEL PANAN | 38 | 29 | 67 | 15 | 42 | 10 | 67 | | | | 67 | | 67 |
| | 17 | | SAN PABLO JOCOPILAS | 117 | 49 | 166 | 36 | 105 | 25 | 166 | | | | 32 | 134 | 166 |
| | 18 | | SANTA BARBARA | 124 | 81 | 205 | 33 | 148 | 24 | 205 | 7 | | | 198 | | 205 |
| | 19 | | SANTO DOMINGO SUCHITEPEQUEZ | 111 | 92 | 203 | 45 | 127 | 31 | 203 | 3 | | | 200 | | 203 |
| | 20 | | SANTO TOMAS LA UNION | 110 | 70 | 180 | 35 | 112 | 33 | 180 | 151 | | | 29 | | 180 |
| | 21 | | ZUMILITO | 48 | 37 | 85 | 16 | 58 | 11 | 85 | 28 | | | 57 | | 85 |
| 21 | | | TOTONICAPAN | 1,792 | 1,141 | 2,933 | 404 | 1,972 | 557 | 2,933 | 2,861 | | | 71 | 1 | 2,933 |
| | 1 | | MOMOSTENANGO | 295 | 183 | 478 | 59 | 346 | 73 | 478 | 471 | | | 7 | | 478 |
| | 2 | | SAN ANDRES XECUL | 125 | 92 | 217 | 38 | 143 | 36 | 217 | 213 | | | 4 | | 217 |
| | 3 | | SAN BARTOLO | 97 | 60 | 157 | 31 | 99 | 27 | 157 | 155 | | | 2 | | 157 |
| | 4 | | SAN CRISTOBAL TONONICAPAN | 231 | 162 | 393 | 66 | 244 | 83 | 393 | 361 | | | 32 | | 393 |
| | 5 | | SAN FRANCISCO EL ALTO | 267 | 147 | 414 | 56 | 288 | 70 | 414 | 408 | | | 6 | | 414 |
| | 6 | | SANTA LUCIA LA REFORMA | 43 | 30 | 73 | 10 | 55 | 8 | 73 | 73 | | | | | 73 |
| | 7 | | SANTA MARIA CHIQUIMULA | 166 | 120 | 286 | 35 | 215 | 36 | 286 | 283 | | | 3 | | 286 |
| | 8 | | TOTONICAPAN | 568 | 347 | 915 | 109 | 582 | 224 | 915 | 897 | | | 17 | 1 | 915 |
| 22 | | | ZACAPA | 1,345 | 796 | 2,141 | 314 | 1,454 | 373 | 2,141 | 4 | | | 2,133 | 4 | 2,141 |
| | 1 | | CABAÑAS | 69 | 44 | 113 | 15 | 82 | 16 | 113 | | | | 113 | | 113 |
| | 2 | | ESTANZUELA | 54 | 31 | 85 | 11 | 61 | 13 | 85 | 1 | | | 84 | | 85 |
| | 3 | | GUALAN | 172 | 125 | 297 | 37 | 222 | 38 | 297 | | | | 297 | | 297 |
| | 4 | | HUITE | 49 | 22 | 71 | 15 | 43 | 13 | 71 | | | | 71 | | 71 |
| | 5 | | LA UNION | 478 | 172 | 650 | 78 | 435 | 137 | 650 | 2 | | | 646 | 2 | 650 |
| | 6 | | RIO HONDO | 71 | 72 | 143 | 24 | 97 | 22 | 143 | 1 | | | 140 | 2 | 143 |
| | 7 | | SAN DIEGO | 44 | 30 | 74 | 14 | 41 | 19 | 74 | | | | 74 | | 74 |
| | 8 | | SAN JORGE | 30 | 37 | 67 | 7 | 47 | 13 | 67 | | | | 67 | | 67 |
| | 9 | | TECULUTAN | 131 | 116 | 247 | 55 | 157 | 35 | 247 | | | | 247 | | 247 |
| | 10 | | USUMATLAN | 36 | 24 | 60 | 7 | 43 | 10 | 60 | | | | 60 | | 60 |
| | 11 | | ZACAPA | 211 | 123 | 334 | 51 | 226 | 57 | 334 | | | | 334 | | 334 |


Ing. Víctor Manuel González Pérez
 Director de Procesos
 Dirección de Procesos
 Sede Central de RENAP, Guatemala, Guatemala

DIRECCIÓN DE PROCESOS
 SEGUIMIENTO TEMÁTICO INSTITUCIONAL 2021
 DOCUMENTOS PERSONALES DE IDENTIFICACIÓN POR REPOSICIÓN VIA ELECTRONICA, EMITIDOS
 MES REPORTADO: MAYO

Población beneficiada

| P | D | M | Pais / Departamento / municipio | Sexo | | | Edad | | | | Pueblo | | | | | |
|---|---|---|---------------------------------|---------|---------|-------|-----------------|-----------------|------------------------|-------|--------|-------|----------|----------------------|-------|-------|
| | | | | Mujeres | Hombres | Total | Juventud | Adultos | Tercera Edad | Total | Maya | Xinca | Garifuna | Mestizos/La dinos | Otro | Total |
| | | | | | | | 18 - 30 años | 31 a 60 años | 61 años en adelante | | | | | | | |
| 1 | 1 | 1 | Total general | 1,122 | 2,810 | 3,932 | 2,200 | 1,547 | 185 | 3,932 | 474 | 4 | 4 | 2,200 | 1,250 | 3,932 |
| 1 | | | GUATEMALA | 1,122 | 2,810 | 3,932 | 2,200 | 1,547 | 185 | 3,932 | 474 | 4 | 4 | 2,200 | 1,250 | 3,932 |
| | 1 | | GUATEMALA | 1,122 | 2,810 | 3,932 | 2,200 | 1,547 | 185 | 3,932 | 474 | 4 | 4 | 2,200 | 1,250 | 3,932 |
| | | 1 | GUATEMALA | 1,122 | 2,810 | 3,932 | 2,200 | 1,547 | 185 | 3,932 | 474 | 4 | 4 | 2,200 | 1,250 | 3,932 |



Ing. Víctor Manuel González Pérez
 Director de Procesos
 Dirección de Procesos
 Sede Central de RENAP, Guatemala, Guatemala

Guatemala, 02 de julio de 2021

Lic. Rudy Noe Mazariegos Lemus
Director de Gestión y Control Interno
Dirección de Gestión y Control Interno
Registro Nacional de las Personas
Presente

Registro Nacional de las Personas




Estimado Licenciado Mazariegos:

De manera atenta me dirijo a Usted, en atención al MEMORÁNDUM DGCI-SPFI-DPP-001-2021 recibido en esta Dirección el 06 de enero del año en curso, en relación a la programación de entrega de la ejecución de las Metas Físicas Institucionales, aprobadas para el Ejercicio Fiscal 2021, por lo que me permito trasladar informe correspondiente al periodo del **01 al 30 de junio del año en curso**, de lo siguiente:

- Informe de Ejecución Mensual de Metas Físicas Institucionales 2021
- Informe de seguimiento Temático Institucional 2021
- Seguimiento Temático Institucional 2021

Sin otro particular me suscribo de usted, agradeciendo la atención al presente.

Atentamente,

1 
RENAP
Registro Nacional de las Personas
Iliana Izabel Veliz Marroquin
Asistente Técnico Administrativo
Dirección de Procesos
Sede Central: RENAP Guatemala, Guatemala

Vo.Bo.


RENAP
Registro Nacional de las Personas
Ing. Víctor Manuel González Pérez
Director de Procesos
Dirección de Procesos
Sede Central de RENAP, Guatemala, Guatemala

VMGP/iv/rd
Adjunto cuadros correspondientes al mes de junio 2021
C.C. Archivo

Clasificación DPI por Fecha de Aprobación**RESUMEN RANGO DE FECHAS**


| CLASIFICACION | CANTIDAD |
|----------------------|-----------------|
| PRIMERA VEZ | 26,394 |
| RENOVACIÓN | 75,606 |
| REPOSICIÓN | 23,535 |
| REPOSICIÓN APP | 3,454 |
| Total | 128,989 |

DETALLE POR FECHAS

| FECHA | TOTAL |
|--------------|----------------|
| 01/06/2021 | 7,765 |
| 02/06/2021 | 7,495 |
| 03/06/2021 | 6,113 |
| 04/06/2021 | 6,870 |
| 07/06/2021 | 6,366 |
| 08/06/2021 | 4,205 |
| 09/06/2021 | 7,151 |
| 10/06/2021 | 7,379 |
| 11/06/2021 | 8,899 |
| 14/06/2021 | 7,831 |
| 15/06/2021 | 8,133 |
| 16/06/2021 | 4,844 |
| 17/06/2021 | 4,235 |
| 18/06/2021 | 3,612 |
| 19/06/2021 | 575 |
| 21/06/2021 | 4,187 |
| 22/06/2021 | 3,400 |
| 23/06/2021 | 4,714 |
| 24/06/2021 | 3,885 |
| 25/06/2021 | 4,620 |
| 26/06/2021 | 647 |
| 29/06/2021 | 8,846 |
| 30/06/2021 | 7,217 |
| TOTAL | 128,989 |

DIRECCIÓN DE PROCESOS
 INFORME DE EJECUCIÓN MENSUAL DE METAS FÍSICAS INSTITUCIONALES 2021
 MES REPORTADO: JUNIO

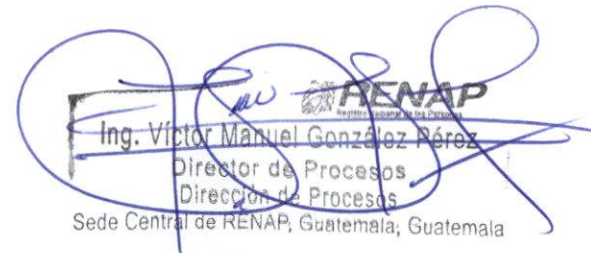
| No. | Nombre de la Meta | Cantidad programada | Cantidad ejecutada | Medios de Verificación | Observaciones |
|-----|--|---------------------|--------------------|--|--|
| 4 | Documentos Personales de Identificación (DPI), emitidos. | 179,729 | 128,989 | Link de verificación: http://reportes.renap.local/Reportes/RENAP/Pages/Report.aspx?ItemPath=%2fDPI%2f0158+-+Clasificacion+De+DPI+Con+Fecha+de+Aprobacion%3b3n&ViewMode=Detail | En 23 días hábiles e inhábiles del mes de junio se obtuvo un promedio de 5,608 documentos aprobados por día. |
| 4.1 | Documentos Personales de Identificación (DPI), emitidos. | 179,729 | 128,989 | | |


 Ing. Víctor Manuel González Pérez
 Director de Procesos
 Dirección de Procesos
 Sede Central de RENAP, Guatemala; Guatemala

DIRECCIÓN DE PROCESOS
 INFORME DE SEGUIMIENTO TEMÁTICO INSTITUCIONAL 2021
 MES REPORTADO: JUNIO

Producto: Documentos Personales de Identificación (DPI), emitidos.

| No. | Meta | Población beneficiada | | | | | | | | | | | | | | | | |
|------------------------|---|---|--|--------------|----------------|---------|---------|---------|--------------------------|-------------------------|-------------------------------------|---------|--------|-------|----------|------------------|--------|---------|
| | | Meta | | | Sexo | | | Edad | | | Pueblo | | | | | | | |
| | | Unidad de medida | Meta inicial | Meta vigente | Meta ejecutada | Mujeres | Hombres | Total | Juventud 18 - 30 años | Adultos 31 - 60 años | Tercera Edad 61 años en adelante | Total | Maya | Xinca | Garífuna | Mestizos/Ladinos | Otro | Total |
| 4.1 | Documentos Personales de Identificación (DPI), emitidos. | Documento | 3,427,298 | 3,427,298 | 128,989 | 51,581 | 77,408 | 128,989 | 46,909 | 67,331 | 14,749 | 128,989 | 28,714 | 351 | 28 | 54,388 | 45,508 | 128,989 |
| 4.1.1 | Primer Documento Personal de Identificación, emitido | Documento | | | 26,394 | 12,988 | 13,406 | 26,394 | 21,990 | 3,912 | 492 | 26,394 | 5,893 | 80 | 4 | 10,106 | 10,311 | 26,394 |
| 4.1.2 | Reposición del Documento Personal de Identificación, emitido. | Documento | | | 23,535 | 8,415 | 15,120 | 23,535 | 10,744 | 10,840 | 1,951 | 23,535 | 3,673 | 63 | 5 | 10,672 | 9,122 | 23,535 |
| 4.1.2 | Renovación del Documento Personal de Identificación, emitido. | Documento | | | 75,606 | 29,214 | 46,392 | 75,606 | 12,267 | 51,186 | 12,153 | 75,606 | 18,672 | 193 | 17 | 31,650 | 25,074 | 75,606 |
| 4.1.2 | Reposición electrónica del Documento Personal de Identificación, emitido. | Documento | | | 3,454 | 964 | 2,490 | 3,454 | 1,908 | 1,393 | 153 | 3,454 | 476 | 15 | 2 | 1,960 | 1,001 | 3,454 |
| Objetivos | | OPTIMIZACIÓN DE LA EMISIÓN DEL DOCUMENTO PERSONAL DE IDENTIFICACIÓN -DPI- | | | | | | | | | | | | | | | | |
| Resultados alcanzados | | 1 | En el mes de junio se ejecutó el 3.76% con relación a la meta de 3,427,298 Documentos Personales de Identificación emitidos para el período 2021, lo que representa un acumulado del 38.97%. | | | | | | | | | | | | | | | |
| | | 2 | | | | | | | | | | | | | | | | |
| Obstáculos encontrados | | 1 | | | | | | | | | | | | | | | | |
| | | 2 | | | | | | | | | | | | | | | | |
| Observaciones | | | | | | | | | | | | | | | | | | |


Ing. Víctor Manuel González Pérez
 Director de Procesos
 Dirección de Procesos
 Sede Central de RENAP, Guatemala, Guatemala

DIRECCIÓN DE PROCESOS
 SEGUIMIENTO TEMÁTICO INSTITUCIONAL 2021
 PRIMER DOCUMENTO PERSONAL DE IDENTIFICACION EMITIDO
 MES REPORTADO: JUNIO

| P | D | M | Departamento / municipio | Sexo | | | Población beneficiada | | | | Pueblo | | | | | |
|---|----|---|-----------------------------|---------------|---------------|---------------|--------------------------|-------------------------|-------------------------------------|---------------|--------------|-----------|----------|-------------------|---------------|---------------|
| | | | | Mujeres | Hombres | Total | Juventud 18 a 30 años | Adultos 31 a 60 años | Tercera Edad 61 años en adelante | Total | Maya | Xinca | Garífuna | Mestizos /Ladinos | No indican | Total |
| | | | | | | | | | | | | | | | | |
| 1 | 1 | 1 | Total general | 12,988 | 13,406 | 26,394 | 21,990 | 3,912 | 492 | 26,394 | 5,893 | 80 | 4 | 10,106 | 10,311 | 26,394 |
| 1 | 1 | | ESPAÑA | 1 | 1 | 2 | | 2 | | 2 | 1 | | | | 1 | 2 |
| | 1 | | MADRID | 1 | 1 | 2 | | 2 | | 2 | 1 | | | | 1 | 2 |
| | 1 | | AJALVIR | 1 | 1 | 2 | | 2 | | 2 | 1 | | | | 1 | 2 |
| 2 | 1 | | ESTADOS UNIDOS DE AMÉRICA | 1,675 | 3,077 | 4,752 | 1,634 | 2,936 | 182 | 4,752 | 1,040 | 2 | | 1,557 | 2,153 | 4,752 |
| | 1 | | ARIZONA | 51 | 71 | 122 | 47 | 67 | 8 | 122 | 33 | | | 71 | 18 | 122 |
| | 1 | | PHOENIX | 51 | 71 | 122 | 47 | 67 | 8 | 122 | 33 | | | 71 | 18 | 122 |
| | 2 | | CALIFORNIA | 538 | 726 | 1,264 | 283 | 882 | 99 | 1,264 | 223 | 2 | | 608 | 431 | 1,264 |
| | 1 | | LOS ANGELES | 397 | 504 | 901 | 200 | 617 | 84 | 901 | 146 | 2 | | 322 | 431 | 901 |
| | 2 | | SAN BERNARDINO | 141 | 222 | 363 | 83 | 265 | 15 | 363 | 77 | | | 286 | | 363 |
| | 3 | | COLORADO | 39 | 64 | 103 | 34 | 67 | 2 | 103 | 5 | | | | 98 | 103 |
| | 1 | | DENVER | 39 | 64 | 103 | 34 | 67 | 2 | 103 | 5 | | | | 98 | 103 |
| | 4 | | FLORIDA | 130 | 314 | 444 | 156 | 277 | 11 | 444 | 186 | | | 112 | 146 | 444 |
| | 1 | | MIAMI | 130 | 314 | 444 | 156 | 277 | 11 | 444 | 186 | | | 112 | 146 | 444 |
| | 5 | | GEORGIA | 138 | 308 | 446 | 194 | 246 | 6 | 446 | 289 | | | 129 | 28 | 446 |
| | 1 | | ATLANTA | 138 | 308 | 446 | 194 | 246 | 6 | 446 | 289 | | | 129 | 28 | 446 |
| | 6 | | ILLINOIS | 196 | 327 | 523 | 199 | 312 | 12 | 523 | 137 | | | | 386 | 523 |
| | 1 | | CHICAGO | 196 | 327 | 523 | 199 | 312 | 12 | 523 | 137 | | | | 386 | 523 |
| | 7 | | MARYLAND | 86 | 178 | 264 | 119 | 142 | 3 | 264 | 64 | | | 149 | 51 | 264 |
| | 1 | | SILVER SPRING | 86 | 178 | 264 | 119 | 142 | 3 | 264 | 64 | | | 149 | 51 | 264 |
| | 8 | | NEW YORK | 252 | 553 | 805 | 271 | 511 | 23 | 805 | 103 | | | 488 | 214 | 805 |
| | 1 | | NEW YORK | 252 | 553 | 805 | 271 | 511 | 23 | 805 | 103 | | | 488 | 214 | 805 |
| | 9 | | TEXAS | 245 | 536 | 781 | 331 | 432 | 18 | 781 | | | | | 781 | 781 |
| | 1 | | HOUSTON | 245 | 536 | 781 | 331 | 432 | 18 | 781 | | | | | 781 | 781 |
| 3 | 1 | | GUATEMALA | 11,312 | 10,328 | 21,640 | 20,356 | 974 | 310 | 21,640 | 4,852 | 78 | 4 | 8,549 | 8,157 | 21,640 |
| | 1 | | ALTA VERAPAZ | 846 | 737 | 1,583 | 1,556 | 16 | 11 | 1,583 | 870 | | | 131 | 582 | 1,583 |
| | 1 | | CHAHAL | 8 | 8 | 16 | 16 | | | 16 | 14 | | | 1 | 1 | 16 |
| | 2 | | CHISEC | 80 | 74 | 154 | 150 | 1 | 3 | 154 | 72 | | | 7 | 75 | 154 |
| | 3 | | COBAN | 164 | 134 | 298 | 291 | 4 | 3 | 298 | 149 | | | 49 | 100 | 298 |
| | 4 | | FRAY BARTOLOME DE LAS CASAS | 48 | 38 | 86 | 86 | | | 86 | 44 | | | 9 | 33 | 86 |
| | 5 | | LANQUIN | 38 | 26 | 64 | 64 | | | 64 | 48 | | | | 16 | 64 |
| | 6 | | PANZOS | 42 | 44 | 86 | 85 | 1 | | 86 | 47 | | | | 39 | 86 |
| | 7 | | RAXRUHA | 25 | 21 | 46 | 45 | | 1 | 46 | 26 | | | 14 | 6 | 46 |
| | 8 | | SAN CRISTOBAL VERAPAZ | 65 | 59 | 124 | 124 | | | 124 | 54 | | | 13 | 57 | 124 |
| | 9 | | SAN JUAN CHAMELCO | 44 | 39 | 83 | 81 | 2 | | 83 | 55 | | | 11 | 17 | 83 |
| | 10 | | SAN MIGUEL TUCURU | 37 | 27 | 64 | 63 | 1 | | 64 | 37 | | | 3 | 24 | 64 |
| | 11 | | SAN PEDRO CARCHA | 130 | 89 | 219 | 212 | 4 | 3 | 219 | 141 | | | 9 | 69 | 219 |
| | 12 | | SANTA CATALINA LA TINTA | 39 | 48 | 87 | 86 | 1 | | 87 | 50 | | | | 37 | 87 |
| | 13 | | SANTA CRUZ VERAPAZ | 22 | 22 | 44 | 43 | 1 | | 44 | 18 | | | 7 | 19 | 44 |
| | 14 | | SANTA MARIA CAHABON | 40 | 36 | 76 | 75 | | 1 | 76 | 39 | | | | 37 | 76 |
| | 15 | | SENAHU | 16 | 20 | 36 | 36 | | | 36 | 14 | | | 1 | 21 | 36 |
| | 16 | | TACTIC | 39 | 39 | 78 | 77 | 1 | | 78 | 42 | | | 7 | 29 | 78 |
| | 17 | | TAMAHU | 9 | 13 | 22 | 22 | | | 22 | 20 | | | | 2 | 22 |
| | 2 | | BAJA VERAPAZ | 173 | 159 | 332 | 319 | 11 | 2 | 332 | 106 | | | 119 | 107 | 332 |
| | 1 | | CUBULCO | 39 | 29 | 68 | 68 | | | 68 | 25 | | | 19 | 24 | 68 |
| | 2 | | GRANADOS | 11 | 7 | 18 | 17 | 1 | | 18 | 2 | | | 7 | 9 | 18 |
| | 3 | | PURULHA | 28 | 40 | 68 | 67 | | 1 | 68 | 47 | | | 2 | 19 | 68 |
| | 4 | | RABINAL | 21 | 22 | 43 | 39 | 4 | | 43 | 19 | | | 13 | 11 | 43 |
| | 5 | | SALAMA | 35 | 33 | 68 | 62 | 5 | 1 | 68 | 11 | | | 42 | 15 | 68 |
| | 6 | | SAN JERONIMO | 13 | 14 | 27 | 27 | | | 27 | 1 | | | 26 | | 27 |
| | 7 | | SAN MIGUEL CHICAJ | 20 | 10 | 30 | 30 | | | 30 | 1 | | | | 29 | 30 |
| | 8 | | SANTA CRUZ EL CHOL | 6 | 4 | 10 | 9 | 1 | | 10 | | | | 10 | | 10 |
| | 3 | | CHIMALTENANGO | 461 | 426 | 887 | 861 | 19 | 7 | 887 | 346 | | | 115 | 426 | 887 |
| | 1 | | ACATENANGO | 18 | 12 | 30 | 27 | 3 | | 30 | 1 | | | 5 | 24 | 30 |
| | 2 | | CHIMALTENANGO | 74 | 89 | 163 | 155 | 5 | 3 | 163 | 14 | | | 18 | 131 | 163 |
| | 3 | | EL TEJAR | 17 | 19 | 36 | 35 | 1 | | 36 | 1 | | | 10 | 25 | 36 |
| | 4 | | PARRAMOS | 19 | 24 | 43 | 41 | 1 | 1 | 43 | 9 | | | 18 | 16 | 43 |
| | 5 | | PATZICIA | 20 | 31 | 51 | 51 | | | 51 | 28 | | | 1 | 22 | 51 |
| | 6 | | PATZUN | 33 | 32 | 65 | 62 | 2 | 1 | 65 | 57 | | | 2 | 6 | 65 |
| | 7 | | POCHUTA | 8 | 8 | 16 | 16 | | | 16 | 2 | | | 12 | 2 | 16 |
| | 8 | | SAN ANDRES ITZAPA | 18 | 13 | 31 | 30 | 1 | | 31 | 17 | | | 8 | 6 | 31 |
| | 9 | | SAN JOSE POAQUIL | 21 | 12 | 33 | 33 | | | 33 | 32 | | | 1 | | 33 |
| | 10 | | SAN JUAN COMALAPA | 28 | 20 | 48 | 48 | | | 48 | 42 | | | 2 | 4 | 48 |
| | 11 | | SAN MARTIN JILOTEPEQUE | 66 | 52 | 118 | 113 | 3 | 2 | 118 | | | | 6 | 112 | 118 |
| | 12 | | SAN PEDRO YEPOCAPA | 18 | 14 | 32 | 32 | | | 32 | 11 | | | 7 | 14 | 32 |
| | 13 | | SANTA APOLONIA | 8 | 16 | 24 | 24 | | | 24 | 16 | | | 2 | 6 | 24 |
| | 14 | | SANTA CRUZ BALANYA | 8 | 5 | 13 | 13 | | | 13 | 8 | | | | 5 | 13 |
| | 15 | | TECPAN GUATEMALA | 89 | 64 | 153 | 151 | 2 | | 153 | 100 | | | 7 | 46 | 153 |
| | 16 | | ZARAGOZA | 16 | 15 | 31 | 30 | 1 | | 31 | 8 | | | 16 | 7 | 31 |
| | 4 | | CHIQUIMULA | 292 | 283 | 575 | 538 | 29 | 8 | 575 | 3 | | | 386 | 186 | 575 |
| | 1 | | CAMOTAN | 38 | 31 | 69 | 69 | | | 69 | 2 | | | 50 | 17 | 69 |
| | 2 | | CHIQUIMULA | 68 | 62 | 130 | 123 | 7 | | 130 | | | | 116 | 14 | 130 |
| | 3 | | CONCEPCION LAS MINAS | 10 | 15 | 25 | 21 | 4 | | 25 | | | | 12 | 13 | 25 |
| | 4 | | ESQUIPULAS | 47 | 47 | 94 | 85 | 4 | 5 | 94 | | | | 48 | 46 | 94 |
| | 5 | | IPALA | 15 | 18 | 33 | 28 | 4 | 1 | 33 | | | | 23 | 10 | 33 |
| | 6 | | JOCOTAN | 36 | 48 | 84 | 80 | 3 | 1 | 84 | 1 | | | 43 | 40 | 84 |
| | 7 | | OLOPA | 16 | 14 | 30 | 28 | 2 | | 30 | | | | 27 | 3 | 30 |
| | 8 | | QUEZALTEPEQUE | 24 | 15 | 39 | 36 | 3 | | 39 | | | | 27 | 12 | 39 |
| | 9 | | SAN JACINTO | 12 | 11 | 23 | 22 | 1 | | 23 | | | | 13 | 10 | 23 |
| | 10 | | SAN JOSE LA ARADA | 9 | 12 | 21 | 19 | 1 | 1 | 21 | | | | 14 | 7 | 21 |
| | 11 | | SAN JUAN ERMITA | 17 | 10 | 27 | 27 | | | 27 | | | | 13 | 14 | 27 |
| | 5 | | EL PROGRESO | 126 | 110 | 236 | 227 | 9 | | 236 | 1 | 7 | | 159 | 69 | 236 |
| | 1 | | EL JICARO | 11 | 9 | 20 | 19 | 1 | | 20 | | | | 12 | 8 | 20 |
| | 2 | | GUASTATOYA | 26 | 24 | 50 | 48 | 2 | | 50 | | | | 35 | 15 | 50 |
| | 3 | | MORAZAN | 4 | 6 | 10 | 9 | 1 | | 10 | | | | 9 | 1 | 10 |
| | 4 | | SAN AGUSTIN ACASAGUASTLAN | 23 | 22 | 45 | 45 | | | 45 | | | | 41 | 4 | 45 |
| | 5 | | SAN ANTONIO LA PAZ | 7 | 5 | 12 | 12 | | | 12 | | | | 9 | 3 | 12 |
| | 6 | | SAN CRISTOBAL ACASAGUASTLAN | 9 | 7 | 16 | 15 | 1 | | 16 | | | | 14 | 2 | 16 |



DIRECCIÓN DE PROCESOS
 SEGUIMIENTO TEMÁTICO INSTITUCIONAL 2021
 PRIMER DOCUMENTO PERSONAL DE IDENTIFICACION EMITIDO
 MES REPORTADO: JUNIO

| P | D | M | Departamento / municipio | Sexo | | | | | Población beneficiada | | | | | Pueblo | | |
|----|---|----|-----------------------------|---------|---------|-------|--------------|--------------|-----------------------|-------|------|-------|----------|-------------------|------------|-------|
| | | | | Mujeres | Hombres | Total | Juventud | Adultos | Tercera Edad | Total | Maya | Xinca | Garífuna | Mestizos /Ladinos | No Indican | Total |
| | | | | | | | 18 a 30 años | 31 a 60 años | 61 años en adelante | | | | | | | |
| | | 7 | SANARATE | 34 | 23 | 57 | 53 | 4 | | 57 | 1 | | | 31 | 25 | 57 |
| | | 8 | SANSARE | 12 | 14 | 26 | 26 | | | 26 | | 7 | | 8 | 11 | 26 |
| 6 | | | ESCUINTLA | 465 | 498 | 963 | 918 | 32 | 13 | 963 | 4 | | | 483 | 475 | 963 |
| | | 1 | ESCUINTLA | 87 | 80 | 167 | 165 | 2 | | 167 | | | | | 167 | 167 |
| | | 2 | GUANAGAZAPA | 14 | 13 | 27 | 27 | | | 27 | | | | 14 | 13 | 27 |
| | | 3 | IZTAPA | 20 | 24 | 44 | 41 | 1 | 2 | 44 | | | | 37 | 7 | 44 |
| | | 4 | LA DEMOCRACIA | 15 | 15 | 30 | 30 | | | 30 | | | | 15 | 15 | 30 |
| | | 5 | LA GOMERA | 30 | 20 | 50 | 47 | 3 | | 50 | | | | 22 | 28 | 50 |
| | | 6 | MASAGUA | 34 | 31 | 65 | 60 | 2 | 3 | 65 | | | | 36 | 29 | 65 |
| | | 7 | NUEVA CONCEPCION | 33 | 28 | 61 | 54 | 7 | | 61 | | | | 15 | 46 | 61 |
| | | 8 | PALIN | 31 | 35 | 66 | 62 | 2 | 2 | 66 | | | | 55 | 11 | 66 |
| | | 9 | PUERTO SAN JOSE | 37 | 42 | 79 | 77 | 1 | 1 | 79 | 1 | | | 52 | 26 | 79 |
| | | 10 | SAN VICENTE PACAYA | 25 | 29 | 54 | 48 | 4 | 2 | 54 | 2 | | | 39 | 13 | 54 |
| | | 11 | SANTA LUCIA COTZUMALGUAPA | 59 | 83 | 142 | 139 | 2 | 1 | 142 | | | | 96 | 46 | 142 |
| | | 12 | SIPACATE | 10 | 19 | 29 | 27 | 2 | | 29 | | | | 18 | 11 | 29 |
| | | 13 | SIGÜINALA | 32 | 36 | 68 | 66 | 2 | | 68 | | | | 41 | 27 | 68 |
| | | 14 | TIQUISATE | 38 | 43 | 81 | 75 | 4 | 2 | 81 | 1 | | | 43 | 37 | 81 |
| 7 | | | GUATEMALA | 2,381 | 2,257 | 4,638 | 4,243 | 294 | 101 | 4,638 | 257 | | 4 | 2,376 | 2,001 | 4,638 |
| | | 1 | AMATITLAN | 110 | 89 | 199 | 193 | 6 | | 199 | | | | 117 | 82 | 199 |
| | | 2 | CHINAUTLA | 59 | 67 | 126 | 114 | 12 | | 126 | | | | 66 | 60 | 126 |
| | | 3 | CHUARRANCHO | 27 | 18 | 45 | 45 | | | 45 | 21 | | | 8 | 16 | 45 |
| | | 4 | FRAJANES | 45 | 43 | 88 | 81 | 5 | 2 | 88 | | | | 27 | 61 | 88 |
| | | 5 | GUATEMALA | 1,253 | 1,201 | 2,454 | 2,161 | 217 | 76 | 2,454 | 46 | | 3 | 1,373 | 1,032 | 2,454 |
| | | 6 | MIXCO | 42 | 51 | 93 | 90 | 1 | 2 | 93 | | | | 60 | 33 | 93 |
| | | 7 | PALENCIA | 46 | 49 | 95 | 92 | 2 | 1 | 95 | | | | 95 | | 95 |
| | | 8 | SAN JOSE DEL GOLFO | 22 | 24 | 46 | 45 | 1 | | 46 | | | | 37 | 9 | 46 |
| | | 9 | SAN JOSE PINULA | 87 | 84 | 171 | 165 | 4 | 2 | 171 | | | | 109 | 62 | 171 |
| | | 10 | SAN JUAN SACATEPEQUEZ | 92 | 74 | 166 | 160 | 3 | 3 | 166 | 135 | | | 13 | 17 | 166 |
| | | 11 | SAN MIGUEL PETAPA | 100 | 73 | 173 | 161 | 8 | 4 | 173 | | | | 126 | 47 | 173 |
| | | 12 | SAN PEDRO AYAMPUC | 24 | 22 | 46 | 43 | 3 | | 46 | 4 | | | 32 | 10 | 46 |
| | | 13 | SAN PEDRO SACATEPEQUEZ | 34 | 42 | 76 | 73 | 3 | | 76 | 42 | | | 27 | 7 | 76 |
| | | 14 | SAN RAMUNDO | 57 | 49 | 106 | 102 | 2 | 2 | 106 | | | | 106 | | 106 |
| | | 15 | SANTA CATARINA PINULA | 62 | 54 | 116 | 102 | 12 | 2 | 116 | | | | 79 | 37 | 116 |
| | | 16 | VILLA CAÑALES | 91 | 90 | 181 | 176 | 3 | 2 | 181 | | | | 117 | 64 | 181 |
| | | 17 | VILLA NUEVA | 230 | 227 | 457 | 440 | 12 | 5 | 457 | 8 | | 1 | 260 | 188 | 457 |
| 8 | | | HUEHUETENANGO | 922 | 839 | 1,761 | 1,631 | 107 | 23 | 1,761 | 725 | | | 477 | 559 | 1,761 |
| | | 1 | AGUACATAN | 45 | 34 | 79 | 75 | 2 | 1 | 79 | 48 | | | 6 | 25 | 79 |
| | | 2 | CHIANTLA | 47 | 45 | 92 | 89 | | 3 | 92 | 7 | | | 75 | 10 | 92 |
| | | 3 | COLOTENANGO | 20 | 15 | 35 | 34 | 1 | | 35 | 24 | | | | 11 | 35 |
| | | 4 | CONCEPCION HUISTA | 19 | 14 | 33 | 30 | 3 | | 33 | 19 | | | 1 | 13 | 33 |
| | | 5 | CUILCO | 37 | 30 | 67 | 55 | 11 | 1 | 67 | 3 | | | 50 | 14 | 67 |
| | | 6 | HUEHUETENANGO | 135 | 129 | 265 | 249 | 12 | 4 | 265 | 12 | | | 133 | 120 | 265 |
| | | 7 | JACALTENANGO | 23 | 26 | 49 | 42 | 5 | 2 | 49 | 11 | | | 2 | 36 | 49 |
| | | 8 | LA DEMOCRACIA | 79 | 55 | 134 | 123 | 5 | | 134 | 25 | | | 60 | 49 | 134 |
| | | 9 | LA LIBERTAD | 11 | 14 | 25 | 23 | 2 | | 25 | 2 | | | 20 | 3 | 25 |
| | | 10 | MALACATANCITO | 16 | 24 | 40 | 36 | 4 | | 40 | 7 | | | 24 | 9 | 40 |
| | | 11 | NENTON | 43 | 38 | 81 | 73 | 8 | | 81 | 32 | | | 14 | 35 | 81 |
| | | 12 | PETATAN | 8 | 2 | 10 | 10 | | | 10 | 5 | | | 2 | 3 | 10 |
| | | 13 | SAN ANTONIO HUISTA | 15 | 11 | 26 | 23 | 1 | 2 | 26 | 9 | | | 17 | | 26 |
| | | 14 | SAN GASPARD IXCHIL | 5 | 3 | 8 | 7 | 1 | | 8 | 7 | | | | 1 | 8 |
| | | 15 | SAN ILDEFONSO IXTAMACAN | 30 | 34 | 64 | 62 | 2 | | 64 | 31 | | | 1 | 32 | 64 |
| | | 16 | SAN JUAN ATITAN | 13 | 7 | 20 | 19 | 1 | | 20 | 16 | | | | 4 | 20 |
| | | 17 | SAN JUAN IXCOY | 19 | 23 | 42 | 37 | 4 | 1 | 42 | 21 | | | 6 | 15 | 42 |
| | | 18 | SAN MATEO IXTATAN | 53 | 31 | 84 | 79 | 5 | | 84 | 63 | | | 1 | 20 | 84 |
| | | 19 | SAN MIGUEL ACATAN | 15 | 15 | 30 | 29 | 1 | | 30 | 20 | | | | 10 | 30 |
| | | 20 | SAN PEDRO NECTA | 21 | 26 | 47 | 46 | 1 | | 47 | 41 | | | | 6 | 47 |
| | | 21 | SAN PEDRO SOLOMA | 36 | 16 | 52 | 49 | 3 | | 52 | 33 | | | 3 | 15 | 52 |
| | | 22 | SAN RAFAEL LA INDEPENDENCIA | 14 | 10 | 24 | 23 | 1 | | 24 | 22 | | | | 2 | 24 |
| | | 23 | SAN RAFAEL PETZAL | 7 | 8 | 15 | 15 | | | 15 | 13 | | | 1 | 1 | 15 |
| | | 24 | SAN SEBASTIAN COATAN | 6 | 12 | 18 | 17 | 1 | | 18 | 14 | | | | 4 | 18 |
| | | 25 | SAN SEBASTIAN HUEHUETENANGO | 30 | 21 | 51 | 50 | 1 | | 51 | 35 | | | | 16 | 51 |
| | | 26 | SANTA ANA HUISTA | 14 | 25 | 39 | 36 | 3 | | 39 | 4 | | | 24 | 11 | 39 |
| | | 27 | SANTA BARBARA | 30 | 21 | 51 | 46 | 4 | 1 | 51 | 32 | | | | 19 | 51 |
| | | 28 | SANTA CRUZ BARILLAS | 67 | 74 | 141 | 130 | 9 | 2 | 141 | 96 | | | 9 | 36 | 141 |
| | | 29 | SANTA EUALALIA | 22 | 33 | 55 | 50 | 1 | 4 | 55 | 39 | | | | 16 | 55 |
| | | 30 | SANTIAGO CHIMALTENANGO | 4 | 8 | 12 | 12 | | | 12 | 6 | | | 2 | 4 | 12 |
| | | 31 | TECTITAN | 7 | 12 | 19 | 15 | 4 | | 19 | | | | 11 | 8 | 19 |
| | | 32 | TODOS SANTOS CUCHUMATAN | 18 | 18 | 36 | 27 | 7 | 2 | 35 | 27 | | | 1 | 8 | 36 |
| | | 33 | UNION CANTINIL | 12 | 5 | 17 | 13 | 4 | | 17 | 1 | | | 14 | 2 | 17 |
| 9 | | | IZABAL | 276 | 256 | 532 | 508 | 18 | 6 | 532 | 110 | | | 308 | 114 | 532 |
| | | 1 | EL ESTOR | 59 | 40 | 99 | 95 | 1 | 2 | 99 | 76 | | | 6 | 17 | 99 |
| | | 2 | LIVINGSTON | 42 | 45 | 87 | 85 | 2 | | 87 | 32 | | | 35 | 20 | 87 |
| | | 3 | LOS AMATES | 36 | 42 | 78 | 76 | 1 | 1 | 78 | | | | 62 | 16 | 78 |
| | | 4 | MORALES | 53 | 44 | 97 | 91 | 5 | 1 | 97 | 1 | | | 88 | 8 | 97 |
| | | 5 | PUERTO BARRIOS | 86 | 85 | 171 | 160 | 9 | 2 | 171 | 1 | | | 117 | 53 | 171 |
| 10 | | | JALAPA | 295 | 294 | 589 | 554 | 23 | 12 | 589 | 2 | | 19 | 374 | 194 | 589 |
| | | 1 | JALAPA | 144 | 127 | 271 | 253 | 12 | 6 | 271 | 1 | | | 151 | 119 | 271 |
| | | 2 | MATAQUESCUINTLA | 34 | 38 | 72 | 67 | 3 | 2 | 72 | | | 5 | 36 | 31 | 72 |
| | | 3 | MONIAS | 32 | 37 | 69 | 62 | 5 | 2 | 69 | | | | 61 | 8 | 69 |
| | | 4 | SAN CARLOS ALZATATE | 23 | 23 | 46 | 46 | | | 46 | 1 | | 14 | 28 | 3 | 46 |
| | | 5 | SAN LUIS JILOTEPEQUE | 15 | 15 | 30 | 29 | 1 | | 30 | | | | 24 | 6 | 30 |

DIRECCIÓN DE PROCESOS
 SEGUIMIENTO TEMÁTICO INSTITUCIONAL 2021
 PRIMER DOCUMENTO PERSONAL DE IDENTIFICACION EMITIDO
 MES REPORTADO: JUNIO

| P | D | M | Departamento / municipio | Sexo | | | | | Población beneficiada | | | | | | | | |
|----|----|---|---------------------------|---------|---------|-------|--------------|--------------|-----------------------|-------|------|-------|----------|-------------------|------------|-------|----|
| | | | | Mujeres | Hombres | Total | Juventud | Adultos | Tercera Edad | Total | Maya | Xinca | Garífuna | Mestizos /Ladinos | No indican | Total | |
| | | | | | | | 18 a 30 años | 31 a 60 años | 61 años en adelante | | | | | | | | |
| | 6 | | SAN MANUEL CHAPARRON | 9 | 7 | 16 | 15 | | 1 | | 16 | | | | 6 | 10 | 16 |
| | 7 | | SAN PEDRO PINULA | 38 | 47 | 85 | 82 | 2 | 1 | 85 | | | | | 68 | 17 | 85 |
| 11 | | | JUTIAPA | 368 | 295 | 663 | 622 | 33 | 8 | 663 | 2 | 32 | | 396 | 233 | 663 | |
| | 1 | | AGUA BLANCA | 19 | 14 | 33 | 31 | 1 | 1 | 33 | | | | 17 | 16 | 33 | |
| | 2 | | ASUNCION MITA | 43 | 33 | 76 | 65 | 10 | 1 | 76 | | | | 55 | 21 | 76 | |
| | 3 | | ATESCATEMPA | 13 | 19 | 32 | 31 | | 1 | 32 | | | | 19 | 13 | 32 | |
| | 4 | | COMAPA | 15 | 11 | 26 | 25 | 1 | | 26 | | | | 20 | 6 | 26 | |
| | 5 | | CONGUACO | 14 | 9 | 23 | 23 | | | 23 | | | | 19 | 4 | 23 | |
| | 6 | | EL ADELANTO | 2 | 3 | 5 | 5 | | | 5 | | | | 3 | 2 | 5 | |
| | 7 | | EL PROGRESO | 29 | 22 | 51 | 47 | 3 | 1 | 51 | | | | 17 | 34 | 51 | |
| | 8 | | JALPATAGUA | 25 | 17 | 42 | 40 | 2 | | 42 | | | | 30 | 12 | 42 | |
| | 9 | | JEREZ | 7 | 4 | 11 | 10 | 1 | | 11 | | | | 4 | 7 | 11 | |
| | 10 | | JUTIAPA | 100 | 77 | 177 | 167 | 7 | 3 | 177 | 2 | 22 | | 99 | 54 | 177 | |
| | 11 | | MOYUTA | 31 | 22 | 53 | 52 | 1 | | 53 | | | | 33 | 20 | 53 | |
| | 12 | | PASACO | 11 | 11 | 22 | 21 | 1 | | 22 | | | | 19 | 3 | 22 | |
| | 13 | | QUESADA | 16 | 16 | 32 | 30 | 2 | | 32 | | 8 | | 10 | 14 | 32 | |
| | 14 | | SAN JOSE ACATEMPA | 8 | 6 | 14 | 13 | 1 | | 14 | | | | 8 | 4 | 14 | |
| | 15 | | SANTA CATERINA MITA | 18 | 19 | 37 | 34 | 2 | 1 | 37 | | 2 | | 22 | 15 | 37 | |
| | 16 | | YUPILTEPEQUE | 11 | 6 | 17 | 16 | 1 | | 17 | | | | 11 | 6 | 17 | |
| | 17 | | ZAPOTITLAN | 6 | 6 | 12 | 12 | | | 12 | | | | 10 | 2 | 12 | |
| 12 | | | PETEN | 381 | 348 | 729 | 703 | 21 | 5 | 729 | 125 | | | 426 | 178 | 729 | |
| | 1 | | DOLORES | 12 | 12 | 24 | 24 | | | 24 | 1 | | | 16 | 7 | 24 | |
| | 2 | | EL CHAL | 15 | 8 | 23 | 22 | | 1 | 23 | 3 | | | 17 | 3 | 23 | |
| | 3 | | FLORES | 29 | 29 | 58 | 58 | | | 58 | 4 | | | 37 | 17 | 58 | |
| | 4 | | LA LIBERTAD | 94 | 96 | 190 | 182 | 6 | 2 | 190 | 15 | | | 116 | 59 | 190 | |
| | 5 | | LAS CRUCES | 24 | 11 | 35 | 32 | 3 | | 35 | 5 | | | 27 | 3 | 35 | |
| | 6 | | MELCHOR DE MENCOS | 12 | 11 | 23 | 23 | | | 23 | 1 | | | 21 | 1 | 23 | |
| | 7 | | POPTUN | 34 | 39 | 73 | 69 | 4 | | 73 | 13 | | | 52 | 8 | 73 | |
| | 8 | | SAN ANDRES | 11 | 15 | 26 | 25 | 1 | | 26 | 5 | | | 16 | 5 | 26 | |
| | 9 | | SAN BENITO | 37 | 30 | 67 | 65 | 2 | | 67 | 3 | | | 30 | 34 | 67 | |
| | 10 | | SAN FRANCISCO | 18 | 18 | 36 | 34 | 2 | | 36 | | | | 24 | 12 | 36 | |
| | 11 | | SAN JOSE | 4 | 5 | 9 | 9 | | | 9 | 1 | | | 8 | | 9 | |
| | 12 | | SAN LUIS | 36 | 40 | 76 | 75 | | 1 | 76 | 39 | | | 25 | 12 | 76 | |
| | 13 | | SANTA ANA | 7 | 10 | 17 | 15 | 2 | | 17 | 1 | | | 13 | 3 | 17 | |
| | 14 | | SAYAXCHE | 48 | 24 | 72 | 70 | 1 | 1 | 72 | 34 | | | 24 | 14 | 72 | |
| 13 | | | QUETZALTENANGO | 697 | 615 | 1,312 | 1,230 | 62 | 20 | 1,312 | 277 | | | 479 | 556 | 1,312 | |
| | 1 | | ALMOLONGA | 13 | 22 | 35 | 32 | 2 | 1 | 35 | 4 | | | 12 | 19 | 35 | |
| | 2 | | CABRICAN | 16 | 11 | 27 | 27 | | | 27 | 19 | | | 5 | 3 | 27 | |
| | 3 | | CAJOLA | 15 | 8 | 23 | 23 | | | 23 | 10 | | | 2 | 11 | 23 | |
| | 4 | | CANTEL | 35 | 29 | 64 | 64 | | | 64 | 36 | | | 2 | 26 | 64 | |
| | 5 | | COATEPEQUE | 82 | 59 | 141 | 129 | 8 | 4 | 141 | | | | 102 | 39 | 141 | |
| | 6 | | COLOMBA | 35 | 33 | 68 | 67 | 1 | | 68 | | | | 54 | 14 | 68 | |
| | 7 | | CONCEPCION CHIQUIRICHAPA | 12 | 13 | 25 | 24 | | 1 | 25 | 17 | | | 1 | 7 | 25 | |
| | 8 | | EL PALMAR | 14 | 17 | 31 | 29 | 1 | 1 | 31 | 3 | | | 19 | 9 | 31 | |
| | 9 | | FLORES COSTA CUCA | 27 | 27 | 54 | 47 | 7 | | 54 | | | | 36 | 18 | 54 | |
| | 10 | | GENOVA | 21 | 37 | 58 | 54 | 2 | 2 | 58 | 4 | | | 34 | 20 | 58 | |
| | 11 | | HUITAN | 10 | 8 | 18 | 13 | 5 | | 18 | 11 | | | 1 | 6 | 18 | |
| | 12 | | LA ESPERANZA | 44 | 31 | 75 | 67 | 3 | 5 | 75 | 18 | | | 36 | 21 | 75 | |
| | 13 | | OLINTEPEQUE | 40 | 33 | 73 | 67 | 6 | | 73 | 1 | | | | 72 | 73 | |
| | 14 | | OSTUNCALCO | 24 | 24 | 48 | 44 | 3 | 1 | 48 | 29 | | | 10 | 9 | 48 | |
| | 15 | | PALESTINA DE LOS ALTOS | 14 | 14 | 28 | 27 | 1 | | 28 | 2 | | | 3 | 23 | 28 | |
| | 16 | | QUETZALTENANGO | 154 | 125 | 279 | 264 | 11 | 4 | 279 | 54 | | | 97 | 128 | 279 | |
| | 17 | | SALCAJA | 35 | 29 | 64 | 62 | 1 | 1 | 64 | | | | 5 | 59 | 64 | |
| | 18 | | SAN CARLOS SIJA | 13 | 22 | 35 | 32 | 3 | | 35 | 8 | | | 15 | 12 | 35 | |
| | 19 | | SAN FRANCISCO LA UNION | 3 | 10 | 13 | 12 | 1 | | 13 | 6 | | | 2 | 5 | 13 | |
| | 20 | | SAN MARTIN SACATEPEQUEZ | 29 | 24 | 53 | 49 | 4 | | 53 | 30 | | | 2 | 21 | 53 | |
| | 21 | | SAN MATEO | 27 | 18 | 45 | 44 | 1 | | 45 | 1 | | | 31 | 13 | 45 | |
| | 22 | | SAN MIGUEL SIGUIULA | 12 | 3 | 15 | 15 | | | 15 | 10 | | | 1 | 4 | 15 | |
| | 23 | | SIBILLA | 6 | 5 | 11 | 9 | 2 | | 11 | 1 | | | 6 | 4 | 11 | |
| | 24 | | ZUNIL | 16 | 13 | 29 | 29 | | | 29 | 13 | | | 3 | 13 | 29 | |
| 14 | | | QUICHE | 641 | 548 | 1,189 | 1,136 | 42 | 11 | 1,189 | 771 | | | 108 | 310 | 1,189 | |
| | 1 | | CANILLA | 15 | 4 | 19 | 18 | 1 | | 19 | 7 | | | 5 | 7 | 19 | |
| | 2 | | CHAJUL | 32 | 21 | 53 | 49 | 2 | 2 | 53 | 39 | | | 2 | 12 | 53 | |
| | 3 | | CHICAMAN | 20 | 13 | 33 | 31 | | 2 | 33 | 19 | | | 10 | 4 | 33 | |
| | 4 | | CHICHE | 32 | 36 | 68 | 67 | | 1 | 68 | 32 | | | | 36 | 68 | |
| | 5 | | CHICHICASTENANGO | 50 | 39 | 89 | 87 | 2 | | 89 | 52 | | | 2 | 35 | 89 | |
| | 6 | | CHINIQUE | 11 | 17 | 28 | 27 | 1 | | 28 | 10 | | | 5 | 13 | 28 | |
| | 7 | | CUNEN | 28 | 25 | 53 | 53 | | | 53 | 45 | | | 2 | 6 | 53 | |
| | 8 | | IXCAN | 75 | 78 | 153 | 145 | 5 | 3 | 153 | 97 | | | 40 | 16 | 153 | |
| | 9 | | JOYABAJ | 50 | 29 | 79 | 74 | 4 | 1 | 79 | 61 | | | 9 | 9 | 79 | |
| | 10 | | NEBAJ | 42 | 32 | 74 | 70 | 4 | | 74 | 58 | | | 1 | 15 | 74 | |
| | 11 | | PACHALUM | 12 | 13 | 25 | 24 | 1 | | 25 | 9 | | | 3 | 13 | 25 | |
| | 12 | | PATZITE | 11 | 18 | 29 | 26 | 3 | | 29 | 23 | | | 2 | 4 | 29 | |
| | 13 | | SACAPULAS | 34 | 33 | 67 | 61 | 5 | 1 | 67 | 52 | | | 2 | 13 | 67 | |
| | 14 | | SAN ANDRES SAJCABAJA | 15 | 17 | 32 | 30 | 2 | | 32 | 22 | | | 1 | 9 | 32 | |
| | 15 | | SAN ANTONIO ILOTENANGO | 13 | 13 | 26 | 26 | | | 26 | 25 | | | | 1 | 26 | |
| | 16 | | SAN BARTOLOME JOCOTENANGO | 15 | 16 | 31 | 31 | | | 31 | 24 | | | | 7 | 31 | |
| | 17 | | SAN JUAN COTZAL | 3 | 1 | 4 | 4 | | | 4 | 4 | | | | | 4 | |
| | 18 | | SAN PEDRO JOCOPILAS | 24 | 32 | 56 | 56 | | | 56 | 28 | | | 3 | 25 | 56 | |
| | 19 | | SANTA CRUZ DEL QUICHE | 71 | 52 | 123 | 115 | 7 | 1 | 123 | 74 | | | 13 | 36 | 123 | |



DIRECCIÓN DE PROCESOS
 SEGUIMIENTO TEMÁTICO INSTITUCIONAL 2021
 PRIMER DOCUMENTO PERSONAL DE IDENTIFICACION EMITIDO
 MES REPORTADO: JUNIO

| P | D | M | Departamento / municipio | Sexo | | | | | | Población beneficiada | | | | | | | |
|---|----|----|-----------------------------|---------|-----|---------|-------|-------|----|-----------------------|--------------|---------------------|-------|--------------|-------|----------|-------------------|
| | | | | Mujeres | | Hombres | | Total | | Juventud | | Adultos | | Tercera Edad | | Pueblo | |
| | | | | | | | | | | 18 a 30 años | 31 a 40 años | 61 años en adelante | Total | Maya | Xinca | Garífuna | Mestizos /Ladinos |
| | | 20 | USPANTAN | 64 | 36 | 100 | 99 | 1 | | 100 | 55 | | | | 7 | 38 | 100 |
| | | 21 | ZACUALPA | 24 | 23 | 47 | 43 | 4 | | 47 | 35 | | | | 1 | 11 | 47 |
| | 15 | | RETALHULEU | 239 | 224 | 463 | 433 | 17 | 13 | 463 | 5 | | | 265 | 193 | 463 | |
| | | 1 | CHAMPERICO | 16 | 13 | 29 | 26 | 1 | 2 | 29 | 1 | | | 13 | 15 | 29 | |
| | | 2 | EL ASINTAL | 32 | 25 | 57 | 54 | | 3 | 57 | 1 | | | 26 | 30 | 57 | |
| | | 3 | NUEVO SAN CARLOS | 26 | 22 | 48 | 44 | 1 | 3 | 48 | | | | 28 | 20 | 48 | |
| | | 4 | RETALHULEU | 60 | 71 | 131 | 123 | 7 | 1 | 131 | | | | 75 | 56 | 131 | |
| | | 5 | SAN ANDRÉS VILLA SECA | 36 | 32 | 68 | 63 | 3 | 2 | 68 | 3 | | | 42 | 23 | 68 | |
| | | 6 | SAN FELIPE RETALHULEU | 11 | 7 | 18 | 16 | 2 | | 18 | | | | 11 | 7 | 18 | |
| | | 7 | SAN MARTÍN ZAPOTTILÁN | 17 | 16 | 33 | 33 | | | 33 | | | | 21 | 12 | 33 | |
| | | 8 | SAN SEBASTIÁN | 23 | 27 | 50 | 46 | 2 | 2 | 50 | | | | 30 | 20 | 50 | |
| | | 9 | SANTA CRUZ MULUA | 18 | 11 | 29 | 28 | 1 | | 29 | | | | 19 | 10 | 29 | |
| | 16 | | SACATEPEQUEZ | 296 | 283 | 579 | 548 | 20 | 11 | 579 | 101 | | | 244 | 234 | 579 | |
| | | 1 | ANTIGUA GUATEMALA | 71 | 60 | 131 | 117 | 9 | 5 | 131 | | | | 77 | 54 | 131 | |
| | | 2 | CIUDAD VIEJA | 21 | 26 | 47 | 46 | | 1 | 47 | | | | 28 | 19 | 47 | |
| | | 3 | JOCOTENANGO | 18 | 17 | 35 | 32 | 2 | 1 | 35 | 1 | | | 21 | 13 | 35 | |
| | | 4 | MAGDALENA MILPAS ALTAS | 5 | 12 | 17 | 17 | | | 17 | 1 | | | 13 | 3 | 17 | |
| | | 5 | PASTORES | 7 | 15 | 22 | 22 | | | 22 | 2 | | | 17 | 3 | 22 | |
| | | 6 | SAN ANTONIO AGUAS CALENTES | 7 | 5 | 12 | 12 | | | 12 | 11 | | | 1 | | 12 | |
| | | 7 | SAN BARTOLOMÉ MILPAS ALTAS | 4 | 7 | 11 | 11 | | | 11 | | | | 3 | 8 | 11 | |
| | | 8 | SAN JUAN ALOTENANGO | 16 | 12 | 28 | 28 | | | 28 | | | | 2 | 28 | 28 | |
| | | 9 | SAN LUCAS SACATEPEQUEZ | 39 | 22 | 61 | 58 | 3 | | 61 | 1 | | | 42 | 18 | 61 | |
| | | 10 | SAN MIGUEL DUEÑAS | 10 | 12 | 22 | 22 | | | 22 | | | | 2 | 20 | 22 | |
| | | 11 | SANTA CATARINA BARAHONA | 8 | 5 | 13 | 13 | | | 13 | 5 | | | 3 | 5 | 13 | |
| | | 12 | SANTA LUCÍA MILPAS ALTAS | 17 | 28 | 45 | 38 | 5 | 2 | 45 | | | | 30 | 15 | 45 | |
| | | 13 | SANTA MARÍA DE JESÚS | 16 | 8 | 24 | 23 | | 1 | 24 | 20 | | | 2 | 2 | 24 | |
| | | 14 | SANTIAGO SACATEPEQUEZ | 17 | 17 | 34 | 34 | | | 34 | 23 | | | 3 | 8 | 34 | |
| | | 15 | SANTO DOMINGO XENACUJ | 10 | 13 | 23 | 23 | | | 23 | 16 | | | 1 | 6 | 23 | |
| | | 16 | SUMPANGO | 30 | 24 | 54 | 52 | 1 | 1 | 54 | 21 | | | 1 | 32 | 54 | |
| | 17 | | SAN MARCOS | 864 | 728 | 1,592 | 1,472 | 98 | 22 | 1,592 | 181 | | | 767 | 644 | 1,592 | |
| | | 1 | AYUTLA | 26 | 48 | 74 | 69 | 5 | | 74 | | | | 48 | 26 | 74 | |
| | | 2 | CATARINA | 37 | 30 | 67 | 63 | 2 | 2 | 67 | | | | 43 | 24 | 67 | |
| | | 3 | COMITANCILLO | 29 | 26 | 55 | 54 | 1 | | 55 | 43 | | | 2 | 12 | 55 | |
| | | 4 | CONCEPCION TUTUAPA | 54 | 25 | 79 | 72 | 5 | 2 | 79 | 48 | | | 2 | 29 | 79 | |
| | | 5 | EL QUETZAL | 15 | 14 | 29 | 28 | 1 | | 29 | | | | 18 | 11 | 29 | |
| | | 6 | EL TUMBADOR | 21 | 21 | 42 | 39 | 3 | | 42 | | | | 27 | 15 | 42 | |
| | | 7 | ESQUIPULAS PALO GORDO | 20 | 11 | 31 | 27 | 4 | | 31 | | | | 18 | 13 | 31 | |
| | | 8 | IXCHIGUÁN | 14 | 11 | 25 | 23 | 2 | | 25 | 11 | | | 2 | 12 | 25 | |
| | | 9 | LA BLANCA | 26 | 18 | 44 | 42 | 2 | | 44 | | | | 37 | 7 | 44 | |
| | | 10 | LA REFORMA | 19 | 21 | 40 | 38 | 2 | | 40 | | | | 19 | 21 | 40 | |
| | | 11 | MALACATAN | 125 | 98 | 223 | 203 | 15 | 5 | 223 | 1 | | | 112 | 110 | 223 | |
| | | 12 | NUEVO PROGRESO | 17 | 20 | 37 | 37 | | | 37 | | | | 24 | 13 | 37 | |
| | | 13 | OCOS | 4 | 11 | 15 | 13 | 1 | 1 | 15 | | | | 6 | 9 | 15 | |
| | | 14 | PAJAPITA | 38 | 41 | 79 | 68 | 11 | | 79 | | | | 45 | 33 | 79 | |
| | | 15 | RIO BLANCO | | 6 | 6 | 5 | 1 | | 6 | | | | 4 | 2 | 6 | |
| | | 16 | SAN ANTONIO SACATEPEQUEZ | 10 | 11 | 21 | 21 | | | 21 | | | | 4 | 17 | 21 | |
| | | 17 | SAN CRISTÓBAL CUCHO | 7 | 2 | 9 | 9 | | | 9 | | | | 7 | 2 | 9 | |
| | | 18 | SAN JOSE EL RODEO | 14 | 12 | 26 | 25 | 1 | | 26 | | | | 23 | 3 | 26 | |
| | | 19 | SAN JOSE OJETENAM | 20 | 9 | 29 | 28 | 1 | | 29 | | | | 14 | 15 | 29 | |
| | | 20 | SAN LORENZO | 14 | 9 | 23 | 21 | 2 | | 23 | 9 | | | 3 | 11 | 23 | |
| | | 21 | SAN MARCOS | 43 | 43 | 86 | 79 | 5 | 2 | 86 | | | | 52 | 34 | 86 | |
| | | 22 | SAN MIGUEL IXTAHUACÁN | 35 | 35 | 70 | 64 | 5 | 1 | 70 | 30 | | | 2 | 38 | 70 | |
| | | 23 | SAN PABLO | 47 | 38 | 85 | 79 | 3 | 3 | 85 | 1 | | | 59 | 25 | 85 | |
| | | 24 | SAN PEDRO SACATEPEQUEZ | 56 | 40 | 96 | 89 | 4 | 3 | 96 | | | | 59 | 37 | 96 | |
| | | 25 | SAN RAFAEL PIE DE LA CUESTA | 16 | 19 | 35 | 34 | | 1 | 35 | | | | 22 | 13 | 35 | |
| | | 26 | SIBINAL | 19 | 15 | 34 | 32 | 2 | | 34 | 2 | | | 15 | 17 | 34 | |
| | | 27 | SIPACAPA | 17 | 4 | 21 | 21 | | | 21 | 7 | | | 1 | 13 | 21 | |
| | | 28 | TACANA | 49 | 54 | 103 | 90 | 13 | | 103 | | | | 63 | 40 | 103 | |
| | | 29 | TAJUMULCO | 35 | 16 | 51 | 44 | 5 | 2 | 51 | 29 | | | 1 | 21 | 51 | |
| | | 30 | TEJUTLA | 37 | 20 | 57 | 55 | 2 | | 57 | | | | 36 | 21 | 57 | |
| | 18 | | SANTA ROSA | 260 | 257 | 517 | 477 | 27 | 13 | 517 | 1 | 20 | | 276 | 220 | 517 | |
| | | 1 | BARBERENA | 66 | 62 | 128 | 118 | 9 | 1 | 128 | | | | 77 | 51 | 128 | |
| | | 2 | CASILLAS | 7 | 4 | 11 | 9 | 1 | 1 | 11 | | 4 | | 3 | 4 | 11 | |
| | | 3 | CHIQUIMULILLA | 35 | 38 | 73 | 68 | 4 | 1 | 73 | | | | 35 | 38 | 73 | |
| | | 4 | CUILAPA | 23 | 19 | 42 | 39 | 1 | 2 | 42 | | | | 21 | 21 | 42 | |
| | | 5 | GUZACAPAN | 10 | 11 | 21 | 18 | | 3 | 21 | | | | 16 | 5 | 21 | |
| | | 6 | NUEVA SANTA ROSA | 22 | 24 | 46 | 41 | 4 | 1 | 46 | | 9 | | 23 | 14 | 46 | |
| | | 7 | ORATORIO | 17 | 9 | 26 | 26 | | | 26 | 1 | | | 18 | 7 | 26 | |
| | | 8 | PUEBLO NUEVO VIÑAS | 5 | 8 | 13 | 13 | | | 13 | | | | 13 | | 13 | |
| | | 9 | SAN JUAN TECUACO | 5 | 6 | 11 | 10 | | 1 | 11 | | | | 7 | 4 | 11 | |
| | | 10 | SAN RAFAEL LAS FLORES | 9 | 12 | 21 | 20 | 1 | | 21 | | 7 | | 9 | 5 | 21 | |
| | | 11 | SANTA CRUZ NARANJO | 9 | 8 | 17 | 17 | | | 17 | | | | 9 | 8 | 17 | |
| | | 12 | SANTA MARÍA DHUATAN | 7 | 22 | 29 | 26 | | 3 | 29 | | | | 17 | 12 | 29 | |

DIRECCIÓN DE PROCESOS
SEGUIMIENTO TEMÁTICO INSTITUCIONAL 2021
PRIMER DOCUMENTO PERSONAL DE IDENTIFICACION EMITIDO
MES REPORTADO: JUNIO

| P | D | M | Departamento / municipio | Sexo | | | Población beneficiada | | | | Pueblo | | | | | | |
|---|----|----|-----------------------------|---------|---------|-------|-----------------------|--------------------------|-------------------------|-------------------------------------|--------|-------|---------|-------------------|------------|-------|-----|
| | | | | Mujeres | Hombres | Total | Total | Juventud 18 a 30 años | Adultos 31 a 60 años | Tercera Edad 61 años en adelante | Maya | Xinca | Garfuna | Mestizos /Ladinos | No indican | Total | |
| | | | | | | | | | | | | | | | | | |
| | 13 | | SANTA ROSA DE LIMA | 20 | 16 | 36 | | 32 | 4 | | 36 | | | | 4 | 32 | 36 |
| | 14 | | TAXISCO | 25 | 18 | 43 | | 40 | 3 | | 43 | | | | 24 | 19 | 43 |
| | 19 | | SOLOLA | 278 | 246 | 524 | | 508 | 15 | 1 | 524 | 400 | | | 22 | 102 | 524 |
| | | 1 | CONCEPCION | 10 | 4 | 14 | | 14 | | | 14 | 12 | | | 1 | 1 | 14 |
| | | 2 | NAHUALA | 34 | 36 | 70 | | 67 | 3 | | 70 | 53 | | | 1 | 16 | 70 |
| | | 3 | PANAJACHEL | 9 | 11 | 20 | | 20 | | | 20 | 15 | | | 3 | 2 | 20 |
| | | 4 | SAN ANDRES SEMETABAJ | 12 | 10 | 22 | | 22 | | | 22 | 18 | | | 1 | 3 | 22 |
| | | 5 | SAN ANTONIO PALOPO | 12 | 3 | 15 | | 15 | | | 15 | 14 | | | 1 | 1 | 15 |
| | | 6 | SAN JOSE CHACAYA | 2 | 6 | 8 | | 8 | | | 8 | 8 | | | | | 8 |
| | | 7 | SAN JUAN LA LAGUNA | 3 | 6 | 9 | | 9 | | | 9 | 8 | | | | 1 | 9 |
| | | 8 | SAN LUCAS TOLIMAN | 17 | 16 | 33 | | 32 | 1 | | 33 | 31 | | | 2 | | 33 |
| | | 9 | SAN MARCOS LA LAGUNA | 2 | | 2 | | 2 | | | 2 | 2 | | | | | 2 |
| | | 10 | SAN PABLO LA LAGUNA | 5 | 8 | 13 | | 13 | | | 13 | 10 | | | 3 | | 13 |
| | | 11 | SAN PEDRO LA LAGUNA | 2 | 4 | 6 | | 5 | 1 | | 6 | 4 | | | | 2 | 6 |
| | | 12 | SANTA CATARINA IXTAHUACAN | 30 | 18 | 48 | | 47 | 1 | | 48 | 41 | | | 7 | | 48 |
| | | 13 | SANTA CATARINA PALOPO | 6 | 5 | 11 | | 11 | | | 11 | 7 | | | 2 | 2 | 11 |
| | | 14 | SANTA CLARA LA LAGUNA | 10 | 13 | 23 | | 20 | 3 | | 23 | 17 | | | 6 | | 23 |
| | | 15 | SANTA CRUZ LA LAGUNA | 2 | 3 | 5 | | 5 | | | 5 | 5 | | | | | 5 |
| | | 16 | SANTA LUCIA UTATLAN | 6 | 12 | 18 | | 18 | | | 18 | 14 | | | 1 | 3 | 18 |
| | | 17 | SANTA MARIA VISITACION | 4 | 2 | 6 | | 6 | | | 6 | 4 | | | 1 | 1 | 6 |
| | | 18 | SANTIAGO ATITLAN | 45 | 29 | 74 | | 71 | 2 | 1 | 74 | 44 | | | 30 | | 74 |
| | | 19 | SOLOLA | 67 | 60 | 127 | | 123 | 4 | | 127 | 93 | | | 10 | 24 | 127 |
| | 20 | | SUCHITEPEQUEZ | 468 | 404 | 872 | | 832 | 31 | 9 | 872 | 106 | | | 383 | 383 | 872 |
| | | 1 | CHICACAO | 60 | 47 | 107 | | 101 | 4 | 2 | 107 | | | | 67 | 40 | 107 |
| | | 2 | CUYOTENANGO | 17 | 26 | 43 | | 41 | 2 | | 43 | | | | 10 | 33 | 43 |
| | | 3 | MAZATENANGO | 70 | 54 | 124 | | 114 | 7 | 3 | 124 | 1 | | | 38 | 85 | 124 |
| | | 4 | PATULUL | 35 | 25 | 60 | | 59 | | 1 | 60 | 3 | | | 38 | 19 | 60 |
| | | 5 | PUEBLO NUEVO | 11 | 4 | 15 | | 15 | | | 15 | 3 | | | 8 | 4 | 15 |
| | | 6 | RIO BRAVO | 21 | 32 | 53 | | 52 | 1 | | 53 | | | | 32 | 21 | 53 |
| | | 7 | SAMAYAC | 25 | 22 | 47 | | 44 | 3 | | 47 | 21 | | | 8 | 18 | 47 |
| | | 8 | SAN ANTONIO SUCHITEPEQUEZ | 43 | 40 | 83 | | 80 | 2 | 1 | 83 | 43 | | | 14 | 26 | 83 |
| | | 9 | SAN BERNARDINO | 16 | 6 | 22 | | 22 | | | 22 | 7 | | | 6 | 9 | 22 |
| | | 10 | SAN FRANCISCO ZAPOTITLAN | 27 | 11 | 38 | | 35 | 2 | 1 | 38 | 7 | | | 16 | 15 | 38 |
| | | 11 | SAN GABRIEL | 5 | 9 | 14 | | 14 | | | 14 | 1 | | | 4 | 9 | 14 |
| | | 12 | SAN JOSE EL IDOLO | 7 | 10 | 17 | | 17 | | | 17 | | | | 15 | 2 | 17 |
| | | 13 | SAN JOSE LA MAQUINA | 31 | 29 | 60 | | 57 | 3 | | 60 | | | | 41 | 19 | 60 |
| | | 14 | SAN JUAN BAUTISTA | 14 | 12 | 26 | | 25 | 1 | | 26 | | | | 5 | 21 | 26 |
| | | 15 | SAN LORENZO | 7 | 7 | 14 | | 13 | 1 | | 14 | 1 | | | 7 | 6 | 14 |
| | | 16 | SAN MIGUEL PANAN | 16 | 7 | 23 | | 23 | | | 23 | | | | 15 | 8 | 23 |
| | | 17 | SAN PABLO JOCOPILAS | 11 | 8 | 19 | | 18 | 1 | | 19 | | | | | 19 | 19 |
| | | 18 | SANTA BARBARA | 11 | 14 | 25 | | 24 | 1 | | 25 | 2 | | | 11 | 12 | 25 |
| | | 19 | SANTO DOMINGO SUCHITEPEQUEZ | 20 | 21 | 41 | | 39 | 1 | 1 | 41 | | | | 34 | 7 | 41 |
| | | 20 | SANTO TOMAS LA UNION | 14 | 14 | 28 | | 27 | 1 | | 28 | 17 | | | 4 | 7 | 28 |
| | | 21 | ZUNILITO | 7 | 6 | 13 | | 12 | 1 | | 13 | | | | 10 | 3 | 13 |
| | 21 | | TOTONICAPAN | 390 | 354 | 744 | | 711 | 24 | 9 | 744 | 459 | | | 13 | 272 | 744 |
| | | 1 | MOMOSTENANGO | 97 | 86 | 183 | | 179 | 2 | 2 | 183 | 112 | | | 3 | 68 | 183 |
| | | 2 | SAN ANDRES XECUL | 26 | 23 | 49 | | 48 | 1 | | 49 | 23 | | | | 26 | 49 |
| | | 3 | SAN BARTOLO | 19 | 13 | 32 | | 31 | 1 | | 32 | 7 | | | 1 | 24 | 32 |
| | | 4 | SAN CRISTOBAL TONONICAPAN | 44 | 25 | 69 | | 65 | 1 | 3 | 69 | 43 | | | 4 | 22 | 69 |
| | | 5 | SAN FRANCISCO EL ALTO | 64 | 73 | 137 | | 129 | 8 | | 137 | 87 | | | 1 | 49 | 137 |
| | | 6 | SANTA LUCIA LA REFORMA | 20 | 15 | 35 | | 34 | 1 | | 35 | 33 | | | | 2 | 35 |
| | | 7 | SANTA MARIA CHIQUIMULA | 29 | 25 | 54 | | 53 | | 1 | 54 | 44 | | | 1 | 9 | 54 |
| | | 8 | TOTONICAPAN | 91 | 94 | 185 | | 172 | 10 | 3 | 185 | 110 | | | 3 | 72 | 185 |
| | 22 | | ZACAPA | 193 | 167 | 360 | | 329 | 26 | 5 | 360 | | | | 242 | 118 | 360 |
| | | 1 | CABAÑAS | 15 | 9 | 24 | | 22 | 2 | | 24 | | | | 22 | 2 | 24 |
| | | 2 | ESTANZUELA | 5 | 12 | 17 | | 14 | 3 | | 17 | | | | 13 | 4 | 17 |
| | | 3 | GUALAN | 43 | 41 | 84 | | 76 | 7 | 1 | 84 | | | | 55 | 29 | 84 |
| | | 4 | HUIITE | 2 | 3 | 5 | | 4 | 1 | | 5 | | | | 5 | | 5 |
| | | 5 | LA UNION | 26 | 15 | 41 | | 41 | | | 41 | | | | 31 | 10 | 41 |
| | | 6 | RIO HONDO | 4 | 10 | 14 | | 11 | 2 | 1 | 14 | | | | 8 | 6 | 14 |
| | | 7 | SAN DIEGO | 8 | 8 | 16 | | 16 | | | 16 | | | | 10 | 6 | 16 |
| | | 8 | SAN JORGE | 16 | 10 | 26 | | 25 | 1 | | 26 | | | | 19 | 7 | 26 |
| | | 9 | TECULUTAN | 27 | 14 | 41 | | 36 | 4 | 1 | 41 | | | | 22 | 19 | 41 |
| | | 10 | USUMATLAN | 1 | | 1 | | 1 | | | 1 | | | | | 1 | 1 |
| | | 11 | ZACAPA | 46 | 45 | 91 | | 83 | 6 | 2 | 91 | | | | 57 | 34 | 91 |


Ing. Victor Manuel González Pérez
 Director de Procesos
 Dirección de Procesos
 Sede Central de RENAP, Guatemala, Guatemala

DIRECCIÓN DE PROCESOS
 SEGUIMIENTO TEMÁTICO INSTITUCIONAL 2021
 DOCUMENTOS PERSONALES DE IDENTIFICACION POR RENOVACIÓN EMITIDOS
 MES REPORTADO: JUNIO

| P | D | M | Departamento / municipio | Sexo | | | Población beneficiada | | | Pueblo | | | | | | |
|---|----|---|-----------------------------|---------|---------|--------|--------------------------|-------------------------|-------------------------------------|--------|--------|-------|----------|--------------------|------------|--------|
| | | | | Mujeres | Hombres | Total | Juventud 19 a 30 años | Adultos 31 a 60 años | Tercera Edad 61 años en adelante | Total | Maya | Xinca | Garífuna | Mestizos / Ladinos | No Indican | Total |
| | | | | | | | | | | | | | | | | |
| 1 | 1 | 1 | Total general | 29,214 | 46,392 | 75,606 | 12,267 | 51,186 | 12,153 | 75,606 | 18,672 | 193 | 17 | 31,650 | 25,074 | 75,606 |
| 1 | 1 | 1 | ESPAÑA | 17 | 9 | 26 | 8 | 17 | 1 | 26 | 12 | | | 8 | 6 | 26 |
| | 1 | 1 | MADRID | 17 | 9 | 26 | 8 | 17 | 1 | 26 | 12 | | | 8 | 6 | 26 |
| | 1 | 1 | AJALVIR | 17 | 9 | 26 | 8 | 17 | 1 | 26 | 12 | | | 8 | 6 | 26 |
| 2 | 1 | 1 | ESTADOS UNIDOS DE AMÉRICA | 679 | 1057 | 1736 | 530 | 1125 | 81 | 1736 | 423 | | | 489 | 824 | 1736 |
| | 1 | 1 | ARIZONA | 25 | 35 | 61 | 19 | 39 | 3 | 61 | 14 | | | 40 | 7 | 61 |
| | 1 | 1 | PHOENIX | 25 | 36 | 61 | 19 | 39 | 3 | 61 | 14 | | | 40 | 7 | 61 |
| | 2 | 1 | CALIFORNIA | 148 | 156 | 304 | 65 | 199 | 39 | 304 | 56 | | | 142 | 106 | 304 |
| | 1 | 1 | LOS ANGELES | 104 | 110 | 214 | 52 | 129 | 33 | 214 | 34 | | | 75 | 105 | 214 |
| | 2 | 1 | SAN BERNARDINO | 44 | 45 | 89 | 13 | 70 | 6 | 89 | 22 | | | 67 | | 89 |
| | 3 | 1 | SAN FRANCISCO | | 1 | 1 | 1 | | | 1 | | | | | 1 | 1 |
| | 1 | 1 | COLORADO | 24 | 20 | 44 | 6 | 34 | 4 | 44 | | | | 1 | 43 | 44 |
| | 4 | 1 | DENVER | 24 | 20 | 44 | 6 | 34 | 4 | 44 | | | | 1 | 43 | 44 |
| | 1 | 1 | FLORIDA | 60 | 142 | 202 | 70 | 127 | 5 | 202 | 98 | | | 37 | 67 | 202 |
| | 5 | 1 | MIAMI | 60 | 142 | 202 | 70 | 127 | 5 | 202 | 98 | | | 37 | 67 | 202 |
| | 1 | 1 | GEORGIA | 72 | 129 | 201 | 72 | 128 | 1 | 201 | 127 | | | 61 | 13 | 201 |
| | 6 | 1 | ATLANTA | 72 | 129 | 201 | 72 | 128 | 1 | 201 | 127 | | | 61 | 13 | 201 |
| | 1 | 1 | ILLINOIS | 90 | 113 | 203 | 65 | 130 | 8 | 203 | 65 | | | | 138 | 203 |
| | 7 | 1 | CHICAGO | 90 | 113 | 203 | 65 | 130 | 8 | 203 | 65 | | | | 138 | 203 |
| | 1 | 1 | MARYLAND | 49 | 44 | 93 | 28 | 61 | 4 | 93 | 25 | | | 54 | 14 | 93 |
| | 8 | 1 | SILVER SPRING | 49 | 44 | 93 | 28 | 61 | 4 | 93 | 25 | | | 54 | 14 | 93 |
| | 1 | 1 | NEW YORK | 94 | 156 | 250 | 88 | 156 | 6 | 250 | 38 | | | 152 | 60 | 250 |
| | 9 | 1 | NEW YORK | 94 | 156 | 250 | 88 | 156 | 6 | 250 | 38 | | | 152 | 60 | 250 |
| | 1 | 1 | TEXAS | 117 | 261 | 378 | 116 | 251 | 11 | 378 | | | | 2 | 376 | 378 |
| | 3 | 1 | HOUSTON | 117 | 261 | 378 | 116 | 251 | 11 | 378 | | | | 2 | 376 | 378 |
| 1 | 1 | 1 | GUATEMALA | 45,696 | 28,148 | 73,844 | 11,729 | 50,044 | 12,071 | 73,844 | 18,237 | 193 | 17 | 31,153 | 24,244 | 73,844 |
| | 1 | 1 | ALTA VERAPAZ | 2,980 | 2,161 | 5,141 | 742 | 3,728 | 671 | 5,341 | 3,110 | | | 304 | 1,727 | 5,141 |
| | 2 | 1 | CITAHAL | 39 | 23 | 62 | 9 | 44 | 9 | 62 | 53 | | | 5 | 4 | 62 |
| | 3 | 1 | CHISEC | 306 | 253 | 559 | 76 | 423 | 60 | 559 | 317 | | | 33 | 209 | 559 |
| | 4 | 1 | COBAN | 452 | 292 | 744 | 126 | 524 | 94 | 744 | 406 | | | 88 | 250 | 744 |
| | 5 | 1 | FRAY BARTOLOME DE LAS CASAS | 236 | 166 | 402 | 56 | 275 | 71 | 402 | 264 | | | 24 | 114 | 402 |
| | 6 | 1 | LANQUIN | 92 | 91 | 183 | 25 | 142 | 16 | 183 | 112 | | | 3 | 68 | 183 |
| | 7 | 1 | PANZOS | 175 | 131 | 306 | 50 | 227 | 29 | 306 | 192 | | | 4 | 110 | 306 |
| | 8 | 1 | RAXRUHA | 95 | 61 | 156 | 32 | 101 | 23 | 156 | 111 | | | 28 | 17 | 156 |
| | 9 | 1 | SAN CRISTOBAL VERAPAZ | 119 | 90 | 209 | 25 | 158 | 26 | 209 | 111 | | | 31 | 67 | 209 |
| | 10 | 1 | SAN JUAN CHAMELCO | 138 | 109 | 247 | 34 | 183 | 30 | 247 | 163 | | | 19 | 65 | 247 |
| | 11 | 1 | SAN MIGUEL TIJUCURU | 212 | 141 | 353 | 40 | 261 | 52 | 353 | 232 | | | 9 | 112 | 353 |
| | 12 | 1 | SAN PEDRO CARCHA | 257 | 187 | 444 | 66 | 311 | 67 | 444 | 291 | | | 11 | 142 | 444 |
| | 13 | 1 | SANTA CATALINA LA TINTA | 232 | 159 | 391 | 39 | 276 | 76 | 391 | 270 | | | 4 | 117 | 391 |
| | 14 | 1 | SANTA CRUZ VERAPAZ | 85 | 62 | 147 | 22 | 101 | 24 | 147 | 60 | | | 17 | 70 | 147 |
| | 15 | 1 | SANTA MARIA CAHABON | 225 | 176 | 401 | 63 | 301 | 37 | 401 | 208 | | | 4 | 189 | 401 |
| | 16 | 1 | SENAHU | 122 | 73 | 195 | 18 | 151 | 26 | 195 | 95 | | | 3 | 97 | 195 |
| | 17 | 1 | TACTIC | 129 | 98 | 227 | 43 | 160 | 24 | 227 | 127 | | | 20 | 60 | 227 |
| 2 | 1 | 1 | TAMAHU | 66 | 49 | 115 | 18 | 90 | 7 | 115 | 98 | | | 1 | 16 | 115 |
| | 1 | 1 | BAJA VERAPAZ | 821 | 532 | 1,353 | 220 | 941 | 192 | 1,353 | 470 | | | 458 | 425 | 1,353 |
| | 2 | 1 | CUBULCO | 143 | 132 | 275 | 43 | 196 | 36 | 275 | 99 | | | 7 | 103 | 275 |
| | 3 | 1 | GRANADOS | 44 | 18 | 62 | 18 | 35 | 9 | 62 | 1 | | | 39 | 22 | 62 |
| | 4 | 1 | PURULHA | 149 | 112 | 261 | 31 | 192 | 38 | 261 | 195 | | | 8 | 58 | 261 |
| | 5 | 1 | RABINAL | 99 | 65 | 164 | 27 | 109 | 28 | 164 | 95 | | | 27 | 42 | 164 |
| | 6 | 1 | SALAMA | 242 | 92 | 334 | 37 | 241 | 56 | 334 | 72 | | | 210 | 52 | 334 |
| | 7 | 1 | SAN JERONIMO | 54 | 32 | 86 | 17 | 60 | 9 | 86 | 5 | | | 71 | 10 | 86 |
| | 8 | 1 | SAN MIGUEL CHICAJ | 72 | 72 | 144 | 41 | 88 | 15 | 144 | 3 | | | 3 | 138 | 144 |
| 3 | 1 | 1 | SANTA CRUZ EL CHOL | 18 | 9 | 27 | 6 | 20 | 1 | 27 | | | | 2 | 27 | 27 |
| | 1 | 1 | CHIMALTENANGO | 1,690 | 1,033 | 2,723 | 475 | 1,861 | 387 | 2,723 | 1,105 | | 1 | 385 | 1,232 | 2,723 |
| | 2 | 1 | ACATENANGO | 34 | 32 | 66 | 15 | 44 | 7 | 66 | 4 | | | 13 | 49 | 66 |
| | 3 | 1 | CHIMALTENANGO | 341 | 161 | 502 | 72 | 361 | 69 | 502 | 62 | | 1 | 60 | 379 | 502 |
| | 4 | 1 | EL TEBAR | 65 | 38 | 103 | 14 | 79 | 10 | 103 | 5 | | | 33 | 65 | 103 |
| | 5 | 1 | PARRAMOS | 90 | 78 | 168 | 36 | 107 | 25 | 168 | 59 | | | 68 | 41 | 168 |
| | 6 | 1 | PATZICIA | 95 | 52 | 148 | 17 | 121 | 10 | 148 | 81 | | | 9 | 58 | 148 |
| | 7 | 1 | PATZUN | 134 | 99 | 233 | 50 | 158 | 25 | 233 | 187 | | | 14 | 32 | 233 |
| | 8 | 1 | POCHUTA | 21 | 17 | 38 | 3 | 18 | 17 | 38 | 2 | | | 26 | 10 | 38 |
| | 9 | 1 | SAN ANDRES ITZAPA | 87 | 51 | 138 | 32 | 90 | 16 | 138 | 69 | | | 31 | 38 | 138 |
| | 10 | 1 | SAN JOSE POAQUIL | 79 | 48 | 127 | 21 | 89 | 17 | 127 | 114 | | | 7 | 6 | 127 |
| | 11 | 1 | SAN JUAN COMALAPA | 93 | 52 | 145 | 26 | 92 | 27 | 145 | 127 | | | 6 | 12 | 145 |
| | 12 | 1 | SAN MARTIN JILOTEPEQUE | 204 | 120 | 324 | 55 | 213 | 56 | 324 | 22 | | | 22 | 302 | 324 |
| | 13 | 1 | SAN PEDRO YEPQCAPA | 80 | 39 | 119 | 24 | 73 | 22 | 119 | 54 | | | 27 | 38 | 119 |
| | 14 | 1 | SANTA APOLONIA | 55 | 40 | 95 | 19 | 67 | 9 | 95 | 69 | | | 8 | 18 | 95 |
| | 15 | 1 | SANTA CRUZ BALANYA | 35 | 22 | 57 | 11 | 35 | 11 | 57 | 32 | | | | 25 | 57 |
| | 16 | 1 | TECPAN GUATEMALA | 225 | 158 | 383 | 71 | 260 | 52 | 383 | 222 | | | 22 | 189 | 383 |
| 4 | 1 | 1 | ZARAGOZA | 51 | 26 | 77 | 9 | 54 | 14 | 77 | 18 | | | 39 | 20 | 77 |
| | 1 | 1 | CHIQUIMULA | 915 | 556 | 1,471 | 272 | 982 | 217 | 1,471 | 11 | | 1 | 1,059 | 400 | 1,471 |
| | 2 | 1 | CAMOTAN | 105 | 76 | 181 | 33 | 126 | 22 | 181 | 4 | | | 120 | 57 | 181 |
| | 3 | 1 | CHIQUIMULA | 203 | 111 | 314 | 50 | 221 | 43 | 314 | | | | 273 | 41 | 314 |
| | 4 | 1 | CONCEPCION LAS MINAS | 29 | 9 | 38 | 6 | 29 | 3 | 38 | | | | 18 | 20 | 38 |
| | 5 | 1 | ESQUIPULAS | 141 | 82 | 223 | 39 | 152 | 32 | 223 | | | | 150 | 73 | 223 |
| | 6 | 1 | IPALA | 83 | 42 | 125 | 24 | 73 | 28 | 125 | | | | 86 | 39 | 125 |
| | 7 | 1 | JOCOTAN | 133 | 80 | 213 | 43 | 146 | 24 | 213 | 6 | | | 152 | 55 | 213 |
| | 8 | 1 | OLOPA | 50 | 32 | 82 | 16 | 50 | 16 | 82 | | | 1 | 70 | 11 | 82 |
| | 9 | 1 | QUEZALTEPEQUE | 74 | 42 | 116 | 25 | 68 | 23 | 116 | | | | 79 | 37 | 116 |
| | 10 | 1 | SAN JACINTO | 30 | 41 | 71 | 11 | 48 | 12 | 71 | | | | 45 | 26 | 71 |
| | 11 | 1 | SAN JOSE LA ARADA | 35 | 13 | 48 | 15 | 26 | 7 | 48 | | | | 31 | 17 | 48 |
| 5 | 1 | 1 | SAN JUAN ERMITA | 32 | 28 | 60 | 10 | 43 | 7 | 60 | 1 | | | 35 | 24 | 60 |
| | 1 | 1 | EL PROGRESO | 493 | 271 | 764 | 97 | 541 | 126 | 764 | 6 | | 22 | 537 | 199 | 764 |
| | 2 | 1 | EL JICARO | 25 | 16 | 41 | 3 | 29 | 9 | 41 | | | | 26 | 15 | 41 |
| | 3 | 1 | GUASTATOYA | 124 | 52 | 176 | 34 | 118 | 24 | 176 | | | | 119 | 57 | 176 |
| | 4 | 1 | MORAZAN | 29 | 18 | 47 | 3 | 27 | 17 | 47 | | | | | | |

**DIRECCIÓN DE PROCESOS
SEGUIMIENTO TEMÁTICO INSTITUCIONAL 2021
DOCUMENTOS PERSONALES DE IDENTIFICACION POR RENOVACIÓN EMITIDOS
MES REPORTADO: JUNIO**

| P | D | M | Departamento / municipio | Sexo | | | Población beneficiada | | | | | | | | | |
|---|----|---|-----------------------------|---------|---------|--------|-------------------------|-------------------------|--------------------------------|--------|-------|-------|----------|-------------------|------------|--------|
| | | | | Mujeres | Hombres | Total | Edad | | | Total | Maya | Xinca | Garífuna | Mestizos /Ladinos | No Indican | Total |
| | | | | | | | Juvenil 18 a 30 años | Adultos 31 a 60 años | Tercera 61 años en adelante | | | | | | | |
| | 6 | | SANSARE | 49 | 38 | 87 | 14 | 61 | 12 | 87 | 1 | 22 | | 37 | 27 | 87 |
| | 1 | | ESCUINTLA | 1,827 | 1,297 | 3,124 | 596 | 2,068 | 460 | 3,124 | 33 | | | 1,924 | 1,167 | 3,124 |
| | 2 | | ESCUINTLA | 202 | 147 | 349 | 74 | 220 | 55 | 349 | | | | 169 | 180 | 349 |
| | 3 | | GUANAGAZAPA | 55 | 24 | 79 | 9 | 51 | 19 | 79 | 7 | | | 57 | 20 | 79 |
| | 4 | | IZTAPA | 100 | 59 | 159 | 19 | 118 | 22 | 159 | | | | 100 | 59 | 159 |
| | 5 | | LA DEMOCRACIA | 38 | 24 | 62 | 5 | 46 | 11 | 62 | 1 | | | 39 | 22 | 62 |
| | 6 | | LA GOMERA | 116 | 80 | 196 | 24 | 149 | 23 | 196 | 2 | | | 128 | 66 | 196 |
| | 7 | | MASAGUA | 119 | 175 | 294 | 78 | 182 | 34 | 294 | | | | 192 | 102 | 294 |
| | 8 | | NUEVA CONCEPCION | 90 | 49 | 139 | 24 | 91 | 24 | 139 | | | | 49 | 90 | 139 |
| | 9 | | PALIN | 77 | 45 | 122 | 23 | 77 | 22 | 122 | 3 | | | 99 | 20 | 122 |
| | 10 | | PUERTO SAN JOSE | 139 | 94 | 233 | 28 | 166 | 39 | 233 | 5 | | | 130 | 98 | 233 |
| | 11 | | SAN VICENTE PACAYA | 75 | 35 | 111 | 18 | 81 | 12 | 111 | 3 | | | 70 | 38 | 111 |
| | 12 | | SANTA LUCIA COTZUMALGUAPA | 445 | 334 | 779 | 190 | 494 | 95 | 779 | 5 | | | 507 | 267 | 779 |
| | 13 | | SIPACATE | 69 | 42 | 111 | 21 | 70 | 20 | 111 | | | | 73 | 38 | 111 |
| | 14 | | SIQUINALA | 133 | 84 | 217 | 35 | 147 | 35 | 217 | 2 | | | 137 | 78 | 217 |
| | 7 | | TIQUISATE | 169 | 104 | 273 | 48 | 175 | 49 | 273 | 5 | | | 179 | 89 | 273 |
| | 1 | | GUATEMALA | 10,991 | 7,436 | 18,427 | 3,138 | 12,033 | 3,256 | 18,427 | 1,061 | 4 | | 10,330 | 7,032 | 18,427 |
| | 2 | | AMATITLAN | 544 | 428 | 972 | 211 | 631 | 130 | 972 | 2 | | 1 | 618 | 351 | 972 |
| | 3 | | CHINULTIL | 250 | 197 | 447 | 92 | 282 | 73 | 447 | 12 | | | 249 | 186 | 447 |
| | 4 | | CHUARANCHO | 85 | 36 | 121 | 11 | 91 | 19 | 121 | 62 | | | 23 | 36 | 121 |
| | 5 | | FRAJANES | 289 | 145 | 434 | 45 | 300 | 89 | 434 | 3 | | | 291 | 140 | 434 |
| | 6 | | GUATEMALA | 6,308 | 4,784 | 11,092 | 2,014 | 7,065 | 2,013 | 11,092 | 355 | 3 | | 6,402 | 4,332 | 11,092 |
| | 7 | | MIXCO | 186 | 81 | 267 | 28 | 180 | 59 | 267 | 10 | | | 184 | 73 | 267 |
| | 8 | | PALENCIA | 189 | 131 | 320 | 45 | 226 | 49 | 320 | | | | 320 | 320 | 320 |
| | 9 | | SAN JOSE DEL GOLFO | 100 | 101 | 201 | 48 | 114 | 39 | 201 | 2 | | | 151 | 48 | 201 |
| | 10 | | SAN JOSE PINULA | 511 | 231 | 742 | 99 | 505 | 138 | 742 | 3 | | | 474 | 265 | 742 |
| | 11 | | SAN JUAN SACATEPEQUEZ | 287 | 201 | 488 | 95 | 321 | 52 | 488 | 370 | | | 58 | 40 | 488 |
| | 12 | | SAN MIGUEL PETAPA | 295 | 135 | 432 | 58 | 301 | 73 | 432 | 6 | | | 339 | 87 | 432 |
| | 13 | | SAN PEDRO AVAMPUC | 125 | 41 | 166 | 17 | 116 | 33 | 166 | 28 | | | 109 | 29 | 166 |
| | 14 | | SAN PEDRO SACATEPEQUEZ | 140 | 127 | 267 | 59 | 170 | 38 | 267 | 161 | | | 72 | 34 | 267 |
| | 15 | | SAN RAYMUNDO | 150 | 81 | 231 | 48 | 169 | 54 | 231 | 2 | | | 1 | 268 | 271 |
| | 16 | | SANTA CATARINA PINULA | 270 | 152 | 422 | 52 | 279 | 91 | 422 | | | | 288 | 134 | 422 |
| | 17 | | VILLA CANALES | 245 | 181 | 427 | 61 | 281 | 85 | 427 | | | | 254 | 173 | 427 |
| | 8 | | VILLA NUEVA | 995 | 883 | 1,378 | 155 | 1,002 | 221 | 1,378 | 45 | | | 817 | 516 | 1,378 |
| | 1 | | HUENHUTENANGO | 4,003 | 2,431 | 6,434 | 1,007 | 4,357 | 1,070 | 6,434 | 2,946 | | | 1,738 | 1,750 | 6,434 |
| | 2 | | AGUACATAN | 226 | 144 | 370 | 57 | 244 | 69 | 370 | 285 | | | 12 | 72 | 370 |
| | 3 | | CHIANTLA | 203 | 178 | 381 | 82 | 229 | 70 | 381 | 23 | | | 321 | 37 | 381 |
| | 4 | | COLIHUANGUO | 193 | 78 | 271 | 35 | 182 | 54 | 271 | 206 | | | 2 | 63 | 271 |
| | 5 | | CONCEPCION HUISTA | 60 | 45 | 105 | 15 | 74 | 16 | 105 | 60 | | | 3 | 42 | 105 |
| | 6 | | CUILCO | 103 | 74 | 177 | 28 | 121 | 28 | 177 | 10 | | | 131 | 35 | 177 |
| | 7 | | HUENHUTENANGO | 411 | 285 | 697 | 100 | 481 | 116 | 697 | 49 | | | 397 | 256 | 697 |
| | 8 | | JACALTENANGO | 122 | 60 | 182 | 21 | 125 | 36 | 182 | 44 | | | 4 | 134 | 182 |
| | 9 | | LA DEMOCRACIA | 356 | 137 | 493 | 71 | 357 | 65 | 493 | 161 | | | 172 | 160 | 493 |
| | 10 | | LA LIBERTAD | 84 | 42 | 126 | 22 | 83 | 21 | 126 | 19 | | | 99 | 8 | 126 |
| | 11 | | MALACATANCITO | 150 | 111 | 261 | 47 | 155 | 59 | 261 | 10 | | | 177 | 74 | 261 |
| | 12 | | NENTON | 134 | 85 | 219 | 44 | 152 | 23 | 219 | 92 | | | 29 | 98 | 219 |
| | 13 | | PETATAN | 3 | 1 | 4 | 1 | 3 | | 4 | | | | | | 4 |
| | 14 | | SAN ANTONIO HUISTA | 55 | 31 | 86 | 14 | 52 | 20 | 86 | 34 | | | 45 | 7 | 86 |
| | 15 | | SAN GASPAR IXCHIL | 104 | 72 | 176 | 31 | 112 | 33 | 176 | 141 | | | 1 | 34 | 176 |
| | 16 | | SAN ILDEFONSO DIXAHUACAN | 129 | 90 | 219 | 37 | 158 | 24 | 219 | 114 | | | 9 | 96 | 219 |
| | 17 | | SAN JUAN ATITAN | 45 | 31 | 76 | 17 | 48 | 11 | 76 | 60 | | | 2 | 14 | 76 |
| | 18 | | SAN JUAN DICOY | 68 | 46 | 114 | 30 | 55 | 29 | 114 | 66 | | | 20 | 28 | 114 |
| | 19 | | SAN MATEO DITATAN | 150 | 63 | 213 | 28 | 174 | 11 | 213 | 152 | | | 2 | 59 | 213 |
| | 20 | | SAN MIGUEL ACATAN | 104 | 44 | 148 | 18 | 106 | 24 | 148 | 108 | | | 1 | 39 | 148 |
| | 21 | | SAN PEDRO NECTA | 222 | 146 | 368 | 56 | 259 | 53 | 368 | 240 | | | 19 | 109 | 368 |
| | 22 | | SAN PEDRO SOLOMA | 93 | 47 | 140 | 16 | 90 | 34 | 140 | 59 | | | 7 | 34 | 140 |
| | 23 | | SAN RAFAEL LA INDEPENDENCIA | 25 | 25 | 50 | 6 | 28 | 16 | 50 | 47 | | | | 3 | 50 |
| | 24 | | SAN RAFAEL PETZAL | 15 | 18 | 33 | 7 | 26 | 3 | 33 | 21 | | | 4 | 8 | 33 |
| | 25 | | SAN SEBASTIAN COATAN | 35 | 24 | 59 | 10 | 37 | 12 | 59 | 39 | | | | 20 | 59 |
| | 26 | | SAN SEBASTIAN HUENHUTENANGO | 74 | 52 | 126 | 17 | 89 | 20 | 126 | 85 | | | 18 | 29 | 126 |
| | 27 | | SANTA ANA HUISTA | 74 | 56 | 130 | 22 | 88 | 20 | 130 | 21 | | | 75 | 34 | 130 |
| | 28 | | SANTA BARBARA | 174 | 59 | 233 | 28 | 129 | 26 | 233 | 124 | | | 59 | 183 | 233 |
| | 29 | | SANTA CRUZ BARILLAS | 267 | 197 | 464 | 55 | 332 | 77 | 464 | 317 | | | 62 | 85 | 464 |
| | 30 | | SANTA EULALIA | 113 | 54 | 167 | 18 | 117 | 32 | 167 | 131 | | | | 36 | 167 |
| | 31 | | SANTIAGO CHIMALTENANGO | 58 | 26 | 84 | 14 | 61 | 9 | 84 | 67 | | | 5 | 12 | 84 |
| | 32 | | TECITAN | 45 | 33 | 78 | 15 | 50 | 13 | 78 | 1 | | | 57 | 20 | 78 |
| | 33 | | TODOS SANTOS CUCHUMATAN | 102 | 55 | 157 | 36 | 88 | 33 | 157 | 109 | | | 8 | 40 | 157 |
| | 9 | | UNION CANTINIL | 56 | 21 | 77 | 9 | 52 | 16 | 77 | 6 | | | 61 | 10 | 77 |
| | 1 | | IZABAL | 906 | 577 | 1,483 | 263 | 1,000 | 220 | 1,483 | 244 | 6 | | 910 | 323 | 1,483 |
| | 2 | | EL ESTOR | 97 | 67 | 164 | 29 | 125 | 10 | 164 | 130 | | | 14 | 20 | 164 |
| | 3 | | LIVINGSTON | 126 | 107 | 233 | 50 | 149 | 34 | 233 | 98 | 4 | | 82 | 49 | 233 |
| | 4 | | LOS AMATES | 196 | 85 | 281 | 36 | 188 | 57 | 281 | 1 | | | 224 | 56 | 281 |
| | 5 | | MORALES | 184 | 118 | 302 | 56 | 208 | 38 | 302 | 4 | | | 276 | 22 | 302 |
| | 10 | | PUERTO BARRIOS | 303 | 200 | 503 | 92 | 390 | 81 | 503 | 11 | 2 | | 314 | 176 | 503 |
| | 1 | | JALAPA | 1,407 | 680 | 2,087 | 327 | 1,454 | 306 | 2,087 | 17 | 52 | 5 | 1,438 | 575 | 2,087 |
| | 2 | | JALAPA | 704 | 283 | 987 | 130 | 695 | 162 | 987 | 5 | 7 | 4 | 675 | 296 | 987 |
| | 3 | | MATAQUESCINTLA | 160 | 99 | 259 | 38 | 195 | 26 | 259 | 3 | 10 | | 138 | 108 | 259 |
| | 4 | | MOCHIS | 113 | 56 | 169 | 32 | 106 | 31 | 169 | | | | 144 | 25 | 169 |
| | 5 | | SAN CARLOS ALZATATE | 63 | 39 | 102 | 29 | 64 | 9 | 102 | | 33 | | 57 | 12 | 102 |
| | 6 | | SAN LUIS JILOTEPEQUE | 165 | 74 | 239 | 34 | 163 | 42 | 239 | 7 | | | 181 | 51 | 239 |
| | 7 | | SAN MANUEL CHAPARRON | 61 | 29 | 90 | 23 | 55 | 12 | 90 | 1 | 2 | | 43 | 44 | 90 |

DIRECCIÓN DE PROCESOS
SEGUIMIENTO TEMÁTICO INSTITUCIONAL 2021
DOCUMENTOS PERSONALES DE IDENTIFICACION POR RENOVACIÓN EMITIDOS
MES REPORTADO: JUNIO

| P | D | M | Departamento / municipio | Sexo | | | Población beneficiada | | | | Pueblo | | | | | |
|----|----|---|---------------------------|---------|---------|-------|-----------------------|--------------|---------------------|-------|--------|-------|----------|-------------------|------------|-------|
| | | | | Mujeres | Hombres | Total | Juvenud | Adultos | Tercera | Total | Maya | Xinca | Garífuna | Mestizos /Ladinos | No indican | Total |
| | | | | | | | 18 a 30 años | 31 a 60 años | 61 años en adelante | | | | | | | |
| 11 | | | SAN PEDRO PINULA | 141 | 100 | 241 | 41 | 176 | 24 | 241 | 1 | | 1 | 200 | 39 | 241 |
| | 1 | | JUTIAPA | 1,107 | 571 | 1,678 | 256 | 1,089 | 333 | 1,678 | 3 | 65 | | 995 | 615 | 1,678 |
| | 2 | | AGUA BLANCA | 48 | 17 | 65 | 15 | 36 | 14 | 65 | | | | 45 | 20 | 65 |
| | 3 | | ASUNCION MITA | 101 | 60 | 161 | 22 | 100 | 39 | 161 | | | | 102 | 59 | 161 |
| | 4 | | ATESCATEMPA | 65 | 27 | 92 | 10 | 59 | 23 | 92 | | | | 60 | 32 | 92 |
| | 5 | | COMAPA | 17 | 11 | 28 | 6 | 18 | 4 | 28 | | | | 26 | 2 | 28 |
| | 6 | | CONGUACO | 40 | 21 | 61 | 6 | 48 | 7 | 61 | | | | 49 | 12 | 61 |
| | 7 | | EL ADELANTO | 18 | 6 | 24 | 3 | 15 | 6 | 24 | | | | 11 | 13 | 24 |
| | 8 | | EL PROGRESO | 118 | 97 | 215 | 50 | 121 | 44 | 215 | | | | 61 | 154 | 215 |
| | 9 | | JALPATAGUA | 81 | 34 | 115 | 18 | 83 | 14 | 115 | | | | 81 | 34 | 115 |
| | 10 | | JEREZ | 12 | 8 | 20 | 3 | 11 | 6 | 20 | | | | 9 | 11 | 20 |
| | 11 | | JUTIAPA | 243 | 121 | 364 | 55 | 240 | 69 | 364 | 2 | 57 | | 214 | 91 | 364 |
| | 12 | | MOYUTA | 126 | 61 | 187 | 19 | 127 | 41 | 187 | | | | 122 | 65 | 187 |
| | 13 | | PASACO | 53 | 19 | 72 | 11 | 50 | 11 | 72 | | | | 46 | 26 | 72 |
| | 14 | | QUESADA | 51 | 24 | 75 | 10 | 49 | 16 | 75 | 1 | 7 | | 37 | 30 | 75 |
| | 15 | | SAN JOSE ACATEMPA | 21 | 14 | 35 | 1 | 29 | 5 | 35 | | 1 | | 8 | 26 | 35 |
| | 16 | | SANTA CATARINA MITA | 82 | 26 | 108 | 19 | 65 | 24 | 108 | | | | 81 | 27 | 108 |
| | 17 | | YUPILTEPEQUE | 21 | 18 | 39 | 8 | 23 | 8 | 39 | | | | 29 | 10 | 39 |
| | | | ZAPOTITLAN | 10 | 7 | 17 | 15 | 2 | 17 | 17 | | | | 14 | 3 | 17 |
| 12 | | | PETEN | 1,240 | 663 | 1,903 | 309 | 1,285 | 309 | 1,903 | 363 | | 1,075 | 465 | 1,903 | |
| | 1 | | DOLORES | 60 | 39 | 99 | 14 | 67 | 18 | 99 | 1 | | | 44 | 54 | 99 |
| | 2 | | EL CHAL | 34 | 21 | 55 | 8 | 41 | 6 | 55 | 6 | | | 42 | 7 | 55 |
| | 3 | | FLORES | 116 | 54 | 170 | 21 | 107 | 42 | 170 | 7 | | | 103 | 60 | 170 |
| | 4 | | LA LIBERTAD | 311 | 170 | 481 | 85 | 334 | 62 | 481 | 52 | | | 308 | 121 | 481 |
| | 5 | | LAS CRUCES | 16 | 7 | 23 | 6 | 15 | 2 | 23 | 4 | | | 16 | 3 | 23 |
| | 6 | | MELCHOR DE MENCOS | 36 | 28 | 64 | 7 | 42 | 15 | 64 | 3 | | | 56 | 5 | 64 |
| | 7 | | POPTUN | 128 | 60 | 188 | 31 | 132 | 25 | 188 | 50 | | | 107 | 31 | 188 |
| | 8 | | SAN ANDRES | 28 | 30 | 58 | 8 | 39 | 11 | 58 | 2 | | | 47 | 9 | 58 |
| | 9 | | SAN BENITO | 135 | 48 | 183 | 25 | 127 | 31 | 183 | 2 | | | 116 | 65 | 183 |
| | 10 | | SAN FRANCISCO | 47 | 30 | 77 | 8 | 55 | 14 | 77 | 10 | | | 49 | 18 | 77 |
| | 11 | | SAN JOSE | 10 | 6 | 16 | 2 | 13 | 1 | 16 | 7 | | | 7 | 2 | 16 |
| | 12 | | SAN LUIS | 130 | 66 | 196 | 31 | 124 | 41 | 196 | 107 | | | 59 | 30 | 196 |
| | 13 | | SANTA ANA | 49 | 18 | 67 | 14 | 45 | 8 | 67 | 1 | | | 46 | 20 | 67 |
| | 14 | | SAYAXCHE | 140 | 86 | 226 | 49 | 144 | 33 | 226 | 111 | | | 75 | 40 | 226 |
| 13 | | | QUETZALTENANGO | 3,047 | 1,666 | 4,713 | 725 | 3,212 | 776 | 4,713 | 1,261 | | 1,687 | 1,765 | 4,713 | |
| | 1 | | ALMOLONGA | 59 | 37 | 96 | 11 | 68 | 17 | 96 | 29 | | | 13 | 54 | 96 |
| | 2 | | CABRICAN | 111 | 32 | 143 | 22 | 98 | 23 | 143 | 94 | | | 20 | 29 | 143 |
| | 3 | | CAJOLA | 57 | 19 | 76 | 11 | 51 | 14 | 76 | 55 | | | 6 | 15 | 76 |
| | 4 | | CANTEL | 230 | 152 | 382 | 68 | 263 | 51 | 382 | 224 | | | 15 | 143 | 382 |
| | 5 | | COATEPEQUE | 251 | 132 | 383 | 51 | 267 | 65 | 383 | 1 | | | 281 | 101 | 383 |
| | 6 | | COLOMBA | 181 | 69 | 250 | 28 | 178 | 44 | 250 | | | | 208 | 42 | 250 |
| | 7 | | CONCEPCION CHIQUIRICHAPA | 65 | 41 | 106 | 16 | 72 | 18 | 106 | 58 | | | 6 | 42 | 106 |
| | 8 | | EL PALMAR | 65 | 25 | 90 | 15 | 63 | 12 | 90 | 21 | | | 37 | 32 | 90 |
| | 9 | | FLORES COSTA CUCA | 182 | 156 | 338 | 68 | 213 | 57 | 338 | | | | 199 | 139 | 338 |
| | 10 | | GENOVA | 147 | 56 | 203 | 26 | 142 | 35 | 203 | 23 | | | 106 | 74 | 203 |
| | 11 | | HUITAN | 57 | 23 | 80 | 14 | 49 | 17 | 80 | 38 | | | 8 | 34 | 80 |
| | 12 | | LA ESPERANZA | 171 | 86 | 257 | 32 | 188 | 37 | 257 | 66 | | | 103 | 88 | 257 |
| | 13 | | OLINTEPEQUE | 150 | 77 | 227 | 41 | 148 | 38 | 227 | 4 | | | 35 | 188 | 227 |
| | 14 | | OSTUNCALCO | 120 | 57 | 177 | 34 | 112 | 31 | 177 | 119 | | | 20 | 38 | 177 |
| | 15 | | PALESTINA DE LOS ALTOS | 53 | 27 | 80 | 13 | 49 | 18 | 80 | 18 | | | 13 | 49 | 80 |
| | 16 | | QUETZALTENANGO | 529 | 285 | 814 | 124 | 546 | 144 | 814 | 205 | | | 326 | 283 | 814 |
| | 17 | | SALCAJA | 130 | 104 | 234 | 23 | 176 | 35 | 234 | 1 | | | 56 | 177 | 234 |
| | 18 | | SAN CARLOS SIJA | 86 | 55 | 141 | 21 | 96 | 24 | 141 | 34 | | | 52 | 55 | 141 |
| | 19 | | SAN FRANCISCO LA UNION | 32 | 16 | 48 | 8 | 33 | 7 | 48 | 32 | | | 3 | 13 | 48 |
| | 20 | | SAN MARTIN SACATEPEQUEZ | 65 | 57 | 122 | 25 | 82 | 15 | 122 | 67 | | | 12 | 43 | 122 |
| | 21 | | SAN MATEO | 91 | 42 | 133 | 15 | 104 | 14 | 133 | 14 | | | 81 | 38 | 133 |
| | 22 | | SAN MIGUEL SIGUILA | 55 | 24 | 79 | 11 | 50 | 18 | 79 | 54 | | | 11 | 14 | 79 |
| | 23 | | SIBILIA | 45 | 32 | 77 | 12 | 46 | 19 | 77 | 10 | | | 54 | 13 | 77 |
| | 24 | | ZUNIL | 115 | 62 | 177 | 36 | 118 | 23 | 177 | 94 | | | 22 | 61 | 177 |
| 14 | | | QUICHE | 2,681 | 1,621 | 4,302 | 621 | 3,031 | 650 | 4,302 | 2,999 | | 386 | 917 | 4,302 | |
| | 1 | | CANILLA | 36 | 32 | 68 | 10 | 46 | 12 | 68 | 19 | | | 16 | 33 | 68 |
| | 2 | | CHAJUL | 106 | 83 | 189 | 38 | 128 | 23 | 189 | 138 | | | 30 | 21 | 189 |
| | 3 | | CHICAMAN | 70 | 42 | 112 | 11 | 88 | 13 | 112 | 73 | | | 32 | 7 | 112 |
| | 4 | | CHICHE | 131 | 99 | 230 | 47 | 145 | 38 | 230 | 141 | | | 14 | 75 | 230 |
| | 5 | | CHICHICASTENANGO | 285 | 112 | 397 | 39 | 291 | 67 | 397 | 315 | | | 2 | 80 | 397 |
| | 6 | | CHINIQUE | 31 | 28 | 59 | 11 | 38 | 10 | 59 | 23 | | | 8 | 28 | 59 |
| | 7 | | CUNEN | 87 | 48 | 135 | 27 | 92 | 16 | 135 | 109 | | | 17 | 9 | 135 |
| | 8 | | IXCAN | 227 | 170 | 397 | 69 | 270 | 58 | 397 | 257 | | | 71 | 69 | 397 |
| | 9 | | JOYABAJ | 125 | 74 | 199 | 28 | 143 | 28 | 199 | 171 | | | 14 | 14 | 199 |
| | 10 | | NEBAJ | 217 | 123 | 340 | 46 | 235 | 59 | 340 | 282 | | | 8 | 50 | 340 |
| | 11 | | PACHALUM | 107 | 67 | 174 | 19 | 111 | 44 | 174 | 73 | | | 40 | 61 | 174 |
| | 12 | | PATZITE | 92 | 50 | 142 | 17 | 104 | 21 | 142 | 117 | | | 6 | 19 | 142 |
| | 13 | | SACAPULAS | 112 | 55 | 167 | 26 | 124 | 17 | 167 | 138 | | | 10 | 19 | 167 |
| | 14 | | SAN ANDRES SAJACABA | 110 | 53 | 163 | 25 | 106 | 32 | 163 | 134 | | | 8 | 21 | 163 |
| | 15 | | SAN ANTONIO ILOTENANGO | 192 | 64 | 256 | 31 | 185 | 40 | 256 | 208 | | | 4 | 44 | 256 |
| | 16 | | SAN BARTOLOME JOCOTENANGO | 63 | 20 | 83 | 15 | 60 | 8 | 83 | 59 | | | 3 | 21 | 83 |
| | 17 | | SAN JUAN COTZAL | 40 | 23 | 63 | 3 | 49 | 11 | 63 | 59 | | | 3 | 1 | 63 |
| | 18 | | SAN PEDRO JOCOPILAS | 109 | 72 | 181 | 20 | 130 | 31 | 181 | 128 | | | 8 | 45 | 181 |
| | 19 | | SANTA CRUZ DEL QUICHE | 204 | 163 | 367 | 44 | 270 | 53 | 367 | 197 | | | 42 | 128 | 367 |
| | 20 | | USPANTAN | 229 | 162 | 391 | 58 | 292 | 41 | 391 | 208 | | | 36 | 147 | 391 |




**DIRECCIÓN DE PROCESOS
SEGUIMIENTO TEMÁTICO INSTITUCIONAL 2021
DOCUMENTOS PERSONALES DE IDENTIFICACION POR RENOVACIÓN EMITIDOS
MES REPORTADO: JUNIO**

| P | D | M | Departamento / municipio | Población beneficiada | | | | | | | | | | | |
|----|----|---|-----------------------------|-----------------------|---------|-------|--------------|--------------|-------------------------------------|--------|------|-------|----------|--------------------|------------|
| | | | | Sexo | | | Juventud | | | Pueblo | | | | | |
| | | | | Mujeres | Hombres | Total | 18 a 30 años | 31 a 40 años | Tercera Edad 61 años en adelante | Total | Maya | Xinca | Garifuna | Mestizos / Ladinos | No Indican |
| 15 | | | ZACUALPA | 108 | 81 | 189 | 37 | 124 | 28 | 189 | 150 | | 14 | 25 | 189 |
| | 1 | | RETALHULEU | 919 | 517 | 1,436 | 212 | 976 | 248 | 1,436 | 54 | | 951 | 431 | 1,436 |
| | 2 | | CHAMPERICO | 80 | 29 | 109 | 14 | 77 | 18 | 109 | 7 | | 58 | 44 | 109 |
| | 3 | | EL ASINTAL | 113 | 66 | 179 | 33 | 109 | 37 | 179 | 31 | | 104 | 44 | 179 |
| | 4 | | NUEVO SAN CARLOS | 91 | 72 | 163 | 19 | 115 | 29 | 163 | | | 105 | 58 | 163 |
| | 5 | | RETALHULEU | 268 | 136 | 404 | 51 | 278 | 75 | 404 | | | 293 | 111 | 404 |
| | 6 | | SAN ANDRES VILLA SECA | 149 | 68 | 217 | 33 | 154 | 30 | 217 | 12 | | 153 | 52 | 217 |
| | 7 | | SAN FELIPE RETALHULEU | 36 | 20 | 56 | 7 | 38 | 11 | 56 | | | 38 | 18 | 56 |
| | 8 | | SAN MARTIN ZAPOTITLAN | 62 | 35 | 97 | 19 | 70 | 8 | 97 | 2 | | 55 | 40 | 97 |
| | 9 | | SAN SEBASTIAN | 83 | 63 | 146 | 27 | 95 | 24 | 146 | 2 | | 104 | 40 | 146 |
| | 16 | | SANTA CRUZ MULUA | 37 | 28 | 65 | 9 | 40 | 16 | 65 | | | 41 | 24 | 65 |
| | 1 | | SACATEPEQUEZ | 1,135 | 700 | 1,835 | 238 | 1,295 | 302 | 1,835 | 324 | | 870 | 641 | 1,835 |
| | 2 | | ANTIGUA GUATEMALA | 196 | 132 | 328 | 44 | 219 | 65 | 328 | | | 230 | 98 | 328 |
| | 3 | | CIUDAD VIEJA | 95 | 46 | 142 | 17 | 97 | 28 | 142 | | | 89 | 53 | 142 |
| | 4 | | JOCOTENANGO | 65 | 31 | 96 | 12 | 71 | 13 | 96 | 2 | | 61 | 33 | 96 |
| | 5 | | MAGDALENA MILPAS ALTAS | 31 | 25 | 56 | 5 | 43 | 8 | 56 | 1 | | 42 | 13 | 56 |
| | 6 | | PASTORES | 52 | 30 | 82 | 12 | 56 | 14 | 82 | 3 | | 60 | 19 | 82 |
| | 7 | | SAN ANTONIO AGUAS CALIENTES | 10 | 6 | 16 | 2 | 12 | 2 | 16 | 16 | | | | 16 |
| | 8 | | SAN BARTOLOME MILPAS ALTAS | 48 | 29 | 77 | 7 | 58 | 12 | 77 | 6 | | 45 | 26 | 77 |
| | 9 | | SAN JUAN ALOTENANGO | 55 | 30 | 85 | 23 | 50 | 12 | 85 | | | 14 | 71 | 85 |
| | 10 | | SAN LUCAS SACATEPEQUEZ | 169 | 96 | 265 | 36 | 172 | 57 | 265 | 8 | | 165 | 92 | 265 |
| | 11 | | SAN MIGUEL DUEÑAS | 34 | 24 | 58 | 10 | 40 | 8 | 58 | | | 31 | 27 | 58 |
| | 12 | | SANTA CATARINA BARAHONA | 28 | 25 | 53 | 4 | 42 | 7 | 53 | 18 | | 3 | 42 | 53 |
| | 13 | | SANTA LUCIA MILPAS ALTAS | 93 | 41 | 134 | 21 | 98 | 15 | 134 | 1 | | 95 | 37 | 134 |
| | 14 | | SANTA MARIA DE JESUS | 30 | 32 | 62 | 7 | 45 | 10 | 62 | 41 | | 11 | 10 | 62 |
| | 15 | | SANTIAGO SACATEPEQUEZ | 71 | 38 | 109 | 14 | 83 | 12 | 109 | 77 | | 14 | 18 | 109 |
| | 16 | | SANTO DOMINGO XENÁCOJ | 50 | 23 | 73 | 8 | 60 | 5 | 73 | 43 | | 4 | 26 | 73 |
| | 17 | | SUMPANGO | 107 | 92 | 199 | 16 | 149 | 34 | 199 | 108 | | 5 | 86 | 199 |
| | 1 | | SAN MARCOS | 2,910 | 1,818 | 4,728 | 744 | 3,204 | 780 | 4,728 | 657 | | 2,561 | 1,510 | 4,728 |
| | 2 | | AYUTLA | 118 | 56 | 174 | 23 | 124 | 27 | 174 | 1 | | 121 | 52 | 174 |
| | 3 | | CATARINA | 133 | 51 | 184 | 21 | 136 | 27 | 184 | | | 140 | 44 | 184 |
| | 4 | | COMITANCILLO | 89 | 56 | 145 | 23 | 98 | 24 | 145 | 119 | | 1 | 25 | 145 |
| | 5 | | CONCEPCION TUTUAPA | 167 | 95 | 262 | 40 | 185 | 37 | 262 | 150 | | 14 | 98 | 262 |
| | 6 | | EL QUETZAL | 45 | 38 | 83 | 6 | 59 | 18 | 83 | | | 44 | 39 | 83 |
| | 7 | | EL TUMBADOR | 91 | 74 | 165 | 24 | 106 | 35 | 165 | | | 106 | 59 | 165 |
| | 8 | | ESQUIPULAS PALO GORDO | 77 | 32 | 109 | 17 | 69 | 23 | 109 | | | 82 | 27 | 109 |
| | 9 | | ICHIGUAN | 58 | 37 | 95 | 11 | 61 | 23 | 95 | 55 | | 10 | 30 | 95 |
| | 10 | | LA BLANCA | 68 | 38 | 106 | 19 | 76 | 11 | 106 | | | 93 | 13 | 106 |
| | 11 | | LA REFORMA | 40 | 42 | 82 | 11 | 52 | 19 | 82 | | | 52 | 30 | 82 |
| | 12 | | MALACATAN | 339 | 170 | 509 | 94 | 344 | 71 | 509 | 4 | | 331 | 174 | 509 |
| | 13 | | NUEVO PROGRESO | 50 | 27 | 77 | 9 | 53 | 15 | 77 | | | 61 | 16 | 77 |
| | 14 | | OCOS | 26 | 15 | 41 | 3 | 34 | 4 | 41 | | | 21 | 20 | 41 |
| | 15 | | PAJAPITA | 190 | 156 | 346 | 95 | 210 | 41 | 346 | 1 | | 223 | 122 | 346 |
| | 16 | | RIO BLANCO | 15 | 18 | 33 | 6 | 20 | 7 | 33 | 7 | | 19 | 7 | 33 |
| | 17 | | SAN ANTONIO SACATEPEQUEZ | 39 | 27 | 66 | 7 | 52 | 7 | 66 | 1 | | 46 | 19 | 66 |
| | 18 | | SAN CRISTOBAL CUCHO | 34 | 28 | 62 | 11 | 41 | 10 | 62 | | | 50 | 12 | 62 |
| | 19 | | SAN JOSE EL RODEO | 45 | 33 | 78 | 10 | 50 | 18 | 78 | 4 | | 63 | 11 | 78 |
| | 20 | | SAN JOSE QJENAM | 70 | 35 | 105 | 10 | 62 | 33 | 105 | | | 62 | 43 | 105 |
| | 21 | | SAN LORENZO | 46 | 30 | 76 | 11 | 57 | 8 | 76 | 35 | | 25 | 16 | 76 |
| | 22 | | SAN MARCOS | 192 | 113 | 305 | 53 | 194 | 58 | 305 | 8 | | 188 | 109 | 305 |
| | 23 | | SAN MIGUEL DXTAHUACAN | 128 | 84 | 212 | 20 | 161 | 31 | 212 | 145 | | 1 | 66 | 212 |
| | 24 | | SAN PABLO | 174 | 80 | 254 | 26 | 182 | 46 | 254 | 17 | | 137 | 100 | 254 |
| | 25 | | SAN PEDRO SACATEPEQUEZ | 115 | 105 | 220 | 36 | 142 | 42 | 220 | | | 164 | 56 | 220 |
| | 26 | | SAN RAFAEL PIE DE LA CUESTA | 74 | 47 | 121 | 19 | 84 | 18 | 121 | 1 | | 81 | 39 | 121 |
| | 27 | | SIBINAL | 35 | 29 | 64 | 13 | 42 | 9 | 64 | 6 | | 38 | 20 | 64 |
| | 28 | | SIPACAPA | 40 | 22 | 62 | 12 | 36 | 14 | 62 | 35 | | 6 | 21 | 62 |
| | 29 | | TACANA | 215 | 139 | 354 | 58 | 246 | 50 | 354 | | | 238 | 116 | 354 |
| | 30 | | TAJUMULCO | 74 | 49 | 123 | 20 | 83 | 20 | 123 | 63 | | 3 | 57 | 123 |
| | 18 | | TEJUTLA | 123 | 92 | 215 | 35 | 145 | 34 | 215 | 5 | | 141 | 69 | 215 |
| | 1 | | SANTA ROSA | 1,059 | 498 | 1,557 | 245 | 1,039 | 273 | 1,557 | 17 | 54 | 1,005 | 481 | 1,557 |
| | 2 | | BARBERENA | 227 | 127 | 354 | 57 | 235 | 62 | 354 | 2 | | 249 | 103 | 354 |
| | 3 | | CASILLAS | 34 | 12 | 46 | 5 | 38 | 3 | 46 | | 20 | 16 | 10 | 46 |
| | 4 | | CHIQUMULLA | 110 | 53 | 163 | 29 | 102 | 32 | 163 | 1 | | 111 | 51 | 163 |
| | 5 | | CUILAPA | 142 | 60 | 202 | 37 | 130 | 35 | 202 | 6 | | 127 | 69 | 202 |
| | 6 | | GUAZACAPAN | 66 | 17 | 83 | 3 | 67 | 13 | 83 | 1 | | 70 | 12 | 83 |
| | 7 | | NUEVA SANTA ROSA | 67 | 40 | 107 | 22 | 63 | 22 | 107 | 3 | 21 | 46 | 37 | 107 |
| | 8 | | ORATORIO | 64 | 26 | 90 | 12 | 60 | 18 | 90 | | | 69 | 21 | 90 |
| | 9 | | PUEBLO NUEVO VIÑAS | 55 | 21 | 76 | 12 | 51 | 13 | 76 | | | 69 | 7 | 76 |
| | 10 | | SAN JUAN TECUACO | 18 | 8 | 26 | 8 | 17 | 1 | 26 | | | 22 | 4 | 26 |
| | 11 | | SAN RAFAEL LAS FLORES | 80 | 55 | 135 | 17 | 93 | 25 | 135 | 2 | 13 | 46 | 74 | 135 |
| | 12 | | SANTA CRUZ NARANJO | 35 | 16 | 51 | 5 | 36 | 10 | 51 | | | 26 | 25 | 51 |
| | 13 | | SANTA MARIA DXTUATAN | 46 | 20 | 66 | 8 | 48 | 10 | 66 | | | 47 | 19 | 66 |
| | 14 | | SANTA ROSA DE LIMA | 53 | 20 | 73 | 15 | 46 | 12 | 73 | | | 48 | 25 | 73 |

**DIRECCIÓN DE PROCESOS
SEGUIMIENTO TEMÁTICO INSTITUCIONAL 2021
DOCUMENTOS PERSONALES DE IDENTIFICACION POR RENOVACIÓN EMITIDOS
MES REPORTADO: JUNIO**

| P | D | M | Departamento / municipio | Sexo | | | Población beneficiada | | | Pueblo | | | | | | |
|----|----|---|-----------------------------|---------|---------|-------|--------------------------|-------------------------|-------------------------------------|--------|-------|-------|----------|-------------------|------------|-------|
| | | | | Mujeres | Hombres | Total | Juventud 18 a 30 años | Adultos 31 a 60 años | Tercera Edad 61 años en adelante | Total | Maya | Xinca | Garífuna | Mestizos /Ladinos | No indican | Total |
| | | | | | | | | | | | | | | | | |
| 19 | | | TAXISCO | 62 | 23 | 85 | 15 | 53 | 17 | 85 | 2 | | | 59 | 24 | 85 |
| | 1 | | SOLOLA | 1,215 | 803 | 2,018 | 271 | 1,415 | 332 | 2,018 | 1,435 | | | 187 | 396 | 2,018 |
| | 2 | | CONCEPCION | 49 | 27 | 76 | 16 | 53 | 7 | 76 | 55 | | | 4 | 17 | 76 |
| | 3 | | NAHUALA | 128 | 105 | 233 | 44 | 161 | 28 | 233 | 178 | | | | 55 | 233 |
| | 4 | | PANAJACHEL | 67 | 35 | 102 | 18 | 66 | 18 | 102 | 60 | | | 23 | 19 | 102 |
| | 5 | | SAN ANDRES SEMETABAJ | 80 | 40 | 120 | 16 | 79 | 25 | 120 | 96 | | | 5 | 19 | 120 |
| | 6 | | SAN ANTONIO PALOPO | 34 | 8 | 42 | 7 | 27 | 8 | 42 | 31 | | | 5 | 6 | 42 |
| | 7 | | SAN JOSE CHACAYA | 19 | 14 | 33 | 4 | 18 | 11 | 33 | 30 | | | | 3 | 33 |
| | 8 | | SAN JUAN LA LAGUNA | 19 | 15 | 34 | 12 | 19 | 3 | 34 | 30 | | | | 4 | 34 |
| | 9 | | SAN LUCAS TOLIMAN | 79 | 49 | 128 | 15 | 80 | 33 | 128 | 100 | | | 13 | 15 | 128 |
| | 10 | | SAN MARCOS LA LAGUNA | 9 | 7 | 16 | 2 | 13 | 1 | 16 | 11 | | | 2 | 3 | 16 |
| | 11 | | SAN PABLO LA LAGUNA | 18 | 10 | 28 | 1 | 23 | 4 | 28 | 26 | | | | 2 | 28 |
| | 12 | | SAN PEDRO LA LAGUNA | 20 | 19 | 39 | 7 | 28 | 4 | 39 | 32 | | | 1 | 6 | 39 |
| | 13 | | SANTA CATARINA IXTAHUACAN | 81 | 66 | 147 | 20 | 106 | 21 | 147 | 128 | | | 3 | 16 | 147 |
| | 14 | | SANTA CATARINA PALOPO | 19 | 12 | 31 | 3 | 26 | 2 | 31 | 25 | | | | 6 | 31 |
| | 15 | | SANTA CLARA LA LAGUNA | 36 | 25 | 61 | 10 | 48 | 3 | 61 | 35 | | | | 26 | 61 |
| | 16 | | SANTA CRUZ LA LAGUNA | 8 | 7 | 15 | 6 | 7 | 2 | 15 | 12 | | | | 3 | 15 |
| | 17 | | SANTA LUCIA UTATLAN | 48 | 34 | 82 | 15 | 55 | 12 | 82 | 69 | | | 3 | 10 | 82 |
| | 18 | | SANTA MARIA VISITACION | 6 | 7 | 13 | 1 | 12 | | 13 | 9 | | | | 4 | 13 |
| | 19 | | SANTIAGO ATITLAN | 178 | 138 | 316 | 34 | 213 | 69 | 316 | 225 | | | 8 | 83 | 316 |
| 20 | | | SOLOLA | 317 | 185 | 502 | 40 | 381 | 81 | 502 | 283 | | | 120 | 99 | 502 |
| | 1 | | SUCHITEPEQUEZ | 1,691 | 982 | 2,673 | 450 | 1,816 | 407 | 2,673 | 370 | | | 1,349 | 954 | 2,673 |
| | 2 | | CHICACAO | 113 | 56 | 169 | 26 | 105 | 38 | 169 | 21 | | | 83 | 65 | 169 |
| | 3 | | CUYOTENANGO | 81 | 40 | 121 | 16 | 82 | 23 | 121 | | | | 82 | 39 | 121 |
| | 4 | | MAZATENANGO | 230 | 143 | 373 | 61 | 255 | 57 | 373 | 2 | | | 227 | 144 | 373 |
| | 5 | | PATULUL | 75 | 67 | 142 | 23 | 100 | 19 | 142 | 21 | | | 65 | 56 | 142 |
| | 6 | | PUEBLO NUEVO | 36 | 22 | 58 | 8 | 40 | 10 | 58 | 36 | | | 14 | 8 | 58 |
| | 7 | | RIO BRAVO | 81 | 57 | 138 | 16 | 102 | 20 | 138 | | | | 94 | 44 | 138 |
| | 8 | | SAMAYAC | 80 | 51 | 131 | 20 | 92 | 19 | 131 | 46 | | | 30 | 55 | 131 |
| | 9 | | SAN ANTONIO SUCHITEPEQUEZ | 141 | 57 | 198 | 30 | 134 | 34 | 198 | 99 | | | 49 | 50 | 198 |
| | 10 | | SAN BERNARDINO | 47 | 14 | 61 | 12 | 41 | 8 | 61 | 25 | | | 14 | 22 | 61 |
| | 11 | | SAN FRANCISCO ZAPOTITLAN | 74 | 50 | 124 | 20 | 90 | 14 | 124 | 18 | | | 62 | 44 | 124 |
| | 12 | | SAN GABRIEL | 26 | 9 | 35 | 3 | 28 | 4 | 35 | 6 | | | 17 | 12 | 35 |
| | 13 | | SAN JOSE EL IDOLO | 33 | 23 | 56 | 7 | 41 | 8 | 56 | 9 | | | 36 | 11 | 56 |
| | 14 | | SAN JOSE LA MAQUINA | 185 | 157 | 342 | 78 | 220 | 44 | 342 | 1 | | | 229 | 112 | 342 |
| | 15 | | SAN JUAN BAUTISTA | 37 | 29 | 66 | 13 | 46 | 7 | 66 | 1 | | | 45 | 20 | 66 |
| | 16 | | SAN LORENZO | 29 | 10 | 39 | 8 | 22 | 9 | 39 | 1 | | | 11 | 27 | 39 |
| | 17 | | SAN MIGUEL PANAN | 36 | 11 | 47 | 3 | 32 | 12 | 47 | 4 | | | 34 | 9 | 47 |
| | 18 | | SAN PABLO JOCOPILAS | 94 | 23 | 117 | 14 | 88 | 15 | 117 | 1 | | | 13 | 103 | 117 |
| | 19 | | SANTA BARBARA | 76 | 50 | 126 | 24 | 82 | 20 | 126 | 2 | | | 88 | 36 | 126 |
| | 20 | | SANTO DOMINGO SUCHITEPEQUEZ | 104 | 63 | 167 | 46 | 95 | 26 | 167 | | | | 113 | 54 | 167 |
| | 21 | | SANTO TOMAS LA UNION | 66 | 32 | 98 | 11 | 74 | 13 | 98 | 66 | | | 16 | 16 | 98 |
| 21 | | | ZUNILITO | 47 | 18 | 65 | 11 | 47 | 7 | 65 | 11 | | | 27 | 27 | 65 |
| | 1 | | TOTONICAPAN | 1,786 | 837 | 2,623 | 313 | 1,808 | 502 | 2,623 | 1,750 | | | 36 | 837 | 2,623 |
| | 2 | | MOMOSTENANGO | 277 | 144 | 421 | 48 | 293 | 80 | 421 | 287 | | | 4 | 130 | 421 |
| | 3 | | SAN ANDRES XECUL | 103 | 43 | 146 | 11 | 104 | 31 | 146 | 97 | | | 1 | 48 | 146 |
| | 4 | | SAN BARTOLO | 57 | 49 | 106 | 29 | 57 | 20 | 106 | 39 | | | | 67 | 106 |
| | 5 | | SAN CRISTOBAL TONICAPAN | 197 | 87 | 284 | 41 | 193 | 50 | 284 | 180 | | | 13 | 91 | 284 |
| | 6 | | SAN FRANCISCO EL ALTO | 331 | 155 | 486 | 65 | 347 | 74 | 486 | 322 | | | 5 | 159 | 486 |
| | 7 | | SANTA LUCIA LA REFORMA | 30 | 25 | 55 | 11 | 32 | 12 | 55 | 52 | | | | 3 | 55 |
| | 8 | | SANTA MARIA CHIQUIMULA | 125 | 72 | 197 | 20 | 147 | 30 | 197 | 147 | | | 1 | 49 | 197 |
| | 9 | | TOTONICAPAN | 666 | 262 | 928 | 88 | 635 | 205 | 928 | 626 | | | 12 | 290 | 928 |
| 22 | | | ZACAPA | 873 | 498 | 1,371 | 208 | 909 | 254 | 1,371 | 1 | | | 968 | 402 | 1,371 |
| | 1 | | CABAÑAS | 21 | 28 | 49 | 8 | 33 | 8 | 49 | | | | 46 | 3 | 49 |
| | 2 | | ESTANZUELA | 41 | 11 | 52 | 9 | 28 | 15 | 52 | | | | 31 | 21 | 52 |
| | 3 | | GUALAN | 212 | 116 | 328 | 45 | 216 | 67 | 328 | | | | 204 | 124 | 328 |
| | 4 | | HUIITE | 29 | 9 | 38 | 4 | 29 | 5 | 38 | | | | 30 | 8 | 38 |
| | 5 | | LA UNION | 109 | 74 | 183 | 35 | 114 | 34 | 183 | | | | 146 | 37 | 183 |
| | 6 | | RIO HONDO | 77 | 46 | 123 | 14 | 86 | 23 | 123 | | | | 78 | 45 | 123 |
| | 7 | | SAN DIEGO | 43 | 19 | 62 | 3 | 47 | 12 | 62 | | | | 48 | 14 | 62 |
| | 8 | | SAN JORGE | 39 | 16 | 55 | 6 | 38 | 11 | 55 | | | | 44 | 11 | 55 |
| | 9 | | TECULUTAN | 102 | 80 | 182 | 46 | 121 | 15 | 182 | 1 | | | 130 | 51 | 182 |
| | 10 | | USUMATLAN | 8 | 5 | 13 | 1 | 10 | 2 | 13 | | | | 3 | 10 | 13 |
| | 11 | | ZACAPA | 192 | 94 | 286 | 37 | 187 | 62 | 286 | | | | 208 | 78 | 286 |



Ing. Víctor Manuel González Pérez
Director de Procesos
Dirección de Procesos
Sede Central de RENAP, Guatemala, Guatemala

DIRECCIÓN DE PROCESOS
 SEGUIMIENTO TEMÁTICO INSTITUCIONAL 2021
 DOCUMENTOS PERSONALES DE IDENTIFICACION POR REPOSICIÓN EMITIDOS
 MES REPORTADO: JUNIO

| P | D | M | Departamento / municipio | Sexo | | | Población beneficiada | | | Pueblo | | | | | | |
|---|---|---|-----------------------------|--------------|---------------|---------------|-----------------------|---------------|---------------------|---------------|--------------|-----------|----------|-------------------|--------------|---------------|
| | | | | Mujeres | Hombres | Total | Juventud | Adultos | Tercera Edad | Total | Maya | Xinca | Garífuna | Mestizos /Ladinos | No Indígena | Total |
| | | | | | | | 18 a 30 años | 31 a 60 años | 61 años en adelante | | | | | | | |
| 1 | 1 | 1 | Total general | 8,415 | 15,120 | 23,535 | 10,744 | 10,840 | 1,951 | 23,535 | 3,673 | 63 | 5 | 10,672 | 9,122 | 23,535 |
| 1 | 1 | 1 | ESPAÑA | 2 | 2 | 4 | 2 | 2 | | 4 | | | 1 | 2 | 1 | 4 |
| | | | MADRID | 2 | 2 | 4 | 2 | 2 | | 4 | | | 1 | 2 | 1 | 4 |
| | | | AJALVIR | 2 | 2 | 4 | 2 | 2 | | 4 | | | 1 | 2 | 1 | 4 |
| 2 | 1 | 1 | ESTADOS UNIDOS DE AMÉRICA | 291 | 644 | 935 | 468 | 443 | 24 | 935 | 208 | | | 257 | 470 | 935 |
| | | | ARIZONA | 11 | 21 | 32 | 17 | 13 | 2 | 32 | 3 | | | 23 | 6 | 32 |
| | | | PHOENIX | 11 | 21 | 32 | 17 | 13 | 2 | 32 | 3 | | | 23 | 6 | 32 |
| | | | CALIFORNIA | 66 | 120 | 186 | 82 | 96 | 8 | 186 | 42 | | | 93 | 51 | 186 |
| | | | LOS ANGELES | 45 | 75 | 120 | 45 | 68 | 7 | 120 | 23 | | | 46 | 51 | 120 |
| | | | SAN BERNARDINO | 21 | 45 | 66 | 37 | 28 | 1 | 66 | 19 | | | 47 | 7 | 66 |
| | | | COLORADO | 6 | 2 | 8 | 3 | 5 | | 8 | | | | 1 | 7 | 8 |
| | | | DENVER | 6 | 2 | 8 | 3 | 5 | | 8 | | | | 1 | 7 | 8 |
| | | | FLORIDA | 25 | 46 | 71 | 38 | 31 | 2 | 71 | 33 | | | 13 | 25 | 71 |
| | | | MIAMI | 25 | 46 | 71 | 38 | 31 | 2 | 71 | 33 | | | 13 | 25 | 71 |
| | | | GEORGIA | 28 | 83 | 111 | 68 | 42 | 1 | 111 | 76 | | | 25 | 10 | 111 |
| | | | ATLANTA | 28 | 83 | 111 | 68 | 42 | 1 | 111 | 76 | | | 25 | 10 | 111 |
| | | | ILINOIS | 41 | 71 | 112 | 54 | 56 | 2 | 112 | 17 | | | 3 | 92 | 112 |
| | | | CHICAGO | 41 | 71 | 112 | 54 | 56 | 2 | 112 | 17 | | | 3 | 92 | 112 |
| | | | MARYLAND | 27 | 22 | 49 | 30 | 18 | 1 | 49 | 14 | | | 28 | 7 | 49 |
| | | | SILVER SPRING | 27 | 22 | 49 | 30 | 18 | 1 | 49 | 14 | | | 28 | 7 | 49 |
| | | | NEW YORK | 27 | 82 | 109 | 64 | 43 | 2 | 109 | 20 | | | 68 | 21 | 109 |
| | | | NEW YORK | 27 | 82 | 109 | 64 | 43 | 2 | 109 | 20 | | | 68 | 21 | 109 |
| | | | TEXAS | 60 | 197 | 257 | 112 | 139 | 6 | 257 | 3 | | | 3 | 251 | 257 |
| | | | HOUSTON | 60 | 197 | 257 | 112 | 139 | 6 | 257 | 3 | | | 3 | 251 | 257 |
| 3 | 1 | 1 | GUATEMALA | 8,122 | 14,474 | 22,596 | 10,274 | 10,395 | 1,927 | 22,596 | 3,465 | 63 | 4 | 10,413 | 8,651 | 22,596 |
| | | | ALTA VERAPAZ | 397 | 783 | 1,180 | 609 | 486 | 85 | 1,180 | 607 | | | 182 | 391 | 1,180 |
| | | | CHAHAL | 7 | 13 | 20 | 14 | 6 | | 20 | 12 | | | 3 | 5 | 20 |
| | | | CHISEC | 22 | 54 | 76 | 51 | 18 | 7 | 76 | 37 | | | 9 | 30 | 76 |
| | | | COBAN | 131 | 205 | 336 | 154 | 157 | 25 | 336 | 154 | | | 81 | 101 | 336 |
| | | | FRAY BARTOLOME DE LAS CASAS | 33 | 50 | 83 | 36 | 41 | 6 | 83 | 50 | | | 8 | 25 | 83 |
| | | | LANQUIN | 11 | 23 | 34 | 19 | 14 | 1 | 34 | 21 | | | 1 | 12 | 34 |
| | | | PANZOS | 25 | 37 | 62 | 36 | 21 | 5 | 62 | 33 | | | 7 | 13 | 62 |
| | | | RAXRUHA | 14 | 46 | 60 | 28 | 27 | 5 | 60 | 40 | | | 7 | 13 | 60 |
| | | | SAN CRISTOBAL VERAPAZ | 45 | 52 | 97 | 54 | 37 | 6 | 97 | 49 | | | 26 | 22 | 97 |
| | | | SAN JUAN CHAMELCO | 18 | 69 | 87 | 50 | 33 | 4 | 87 | 48 | | | 9 | 30 | 87 |
| | | | SAN MIGUEL TUCURU | 11 | 34 | 45 | 18 | 24 | 3 | 45 | 23 | | | 5 | 17 | 45 |
| | | | SAN PEDRO CARCHA | 32 | 105 | 137 | 73 | 52 | 12 | 137 | 79 | | | 6 | 52 | 137 |
| | | | SANTA CATALINA LA TINTA | 13 | 18 | 31 | 18 | 10 | 3 | 31 | 13 | | | 1 | 17 | 31 |
| | | | SANTA CRUZ VERAPAZ | 16 | 41 | 57 | 29 | 22 | 6 | 57 | 22 | | | 15 | 20 | 57 |
| | | | SANTA MARIA CAHABON | 1 | 1 | 2 | 1 | 1 | 1 | 2 | 1 | | | 1 | 1 | 2 |
| | | | SENAHU | 2 | 4 | 6 | 3 | 2 | 1 | 6 | 3 | | | 3 | 3 | 6 |
| | | | TACTIC | 14 | 27 | 41 | 21 | 20 | | 41 | 18 | | | 9 | 14 | 41 |
| | | | TAMAHU | 2 | 4 | 6 | 5 | 1 | | 6 | 4 | | | 1 | 1 | 6 |
| | | | BAJA VERAPAZ | 106 | 180 | 286 | 160 | 99 | 27 | 286 | 90 | | | 100 | 96 | 286 |
| | | | CUBULCO | 14 | 24 | 38 | 29 | 5 | 4 | 38 | 17 | | | 5 | 16 | 38 |
| | | | GRANADOS | 5 | 12 | 17 | 6 | 10 | 1 | 17 | 7 | | | 7 | 10 | 17 |
| | | | PURULHA | 15 | 22 | 37 | 23 | 12 | 2 | 37 | 19 | | | 2 | 16 | 37 |
| | | | RABINAL | 21 | 52 | 73 | 38 | 29 | 6 | 73 | 32 | | | 16 | 25 | 73 |
| | | | SALAMA | 44 | 56 | 100 | 55 | 36 | 9 | 100 | 20 | | | 56 | 24 | 100 |
| | | | SAN JERONIMO | 5 | 11 | 16 | 6 | 5 | 5 | 16 | 2 | | | 13 | 1 | 16 |
| | | | SAN MIGUEL CHICAJ | 2 | 2 | 4 | 3 | 1 | | 4 | | | | 4 | 4 | 4 |
| | | | SANTA CRUZ EL CHOL | 1 | 1 | 2 | 1 | 1 | | 2 | | | | 1 | 1 | 2 |
| 3 | 1 | 1 | CHIMALTENANGO | 284 | 472 | 756 | 364 | 395 | 56 | 756 | 196 | | | 139 | 421 | 756 |
| | | | ACATENANGO | 5 | 12 | 17 | 8 | 9 | | 17 | | | | 8 | 9 | 17 |
| | | | CHIMALTENANGO | 74 | 123 | 197 | 79 | 97 | 21 | 197 | 22 | | | 20 | 155 | 197 |
| | | | EL TEJAR | 28 | 55 | 83 | 35 | 39 | 9 | 83 | 1 | | | 36 | 45 | 83 |
| | | | PARRAMOS | 7 | 11 | 18 | 9 | 8 | 1 | 18 | 3 | | | 8 | 7 | 18 |
| | | | PATZICIA | 10 | 31 | 41 | 19 | 20 | 2 | 41 | 21 | | | 5 | 15 | 41 |
| | | | PATZUN | 4 | 5 | 9 | 6 | 3 | | 9 | 6 | | | 3 | 3 | 9 |
| | | | POCHUTA | 4 | 9 | 13 | 7 | 2 | 4 | 13 | | | | 12 | 1 | 13 |
| | | | SAN ANDRES ITZAPA | 1 | 1 | 2 | 1 | 1 | | 2 | 1 | | | 1 | 1 | 2 |
| | | | SAN JOSE POAQUIL | 11 | 10 | 21 | 14 | 7 | | 21 | 17 | | | 1 | 3 | 21 |
| | | | SAN JUAN COMALAPA | 12 | 15 | 27 | 18 | 7 | 2 | 27 | 25 | | | 2 | 2 | 27 |
| | | | SAN MARTIN JILOTEPEQUE | 46 | 59 | 105 | 51 | 48 | 6 | 105 | | | | 9 | 96 | 105 |
| | | | SAN PEDRO YEOCAPA | 8 | 29 | 37 | 23 | 11 | 3 | 37 | 13 | | | 8 | 16 | 37 |
| | | | SANTA APOLONIA | 8 | 13 | 21 | 12 | 9 | | 21 | 12 | | | 5 | 4 | 21 |
| | | | SANTA CRUZ BALANYA | 7 | 16 | 23 | 11 | 9 | 3 | 23 | 11 | | | 11 | 12 | 23 |
| | | | TECPAN GUATEMALA | 50 | 58 | 108 | 58 | 47 | 3 | 108 | 55 | | | 11 | 41 | 108 |
| | | | ZARAGOZA | 9 | 26 | 35 | 13 | 20 | 2 | 35 | 8 | | | 16 | 11 | 35 |
| 4 | 1 | 1 | CHIQUIMULA | 181 | 338 | 519 | 255 | 217 | 47 | 519 | 4 | | | 360 | 155 | 519 |
| | | | CAMOTAN | 18 | 40 | 58 | 33 | 21 | 4 | 58 | | | | 30 | 28 | 58 |
| | | | CHIQUIMULA | 56 | 119 | 175 | 79 | 79 | 17 | 175 | | | | 146 | 29 | 175 |
| | | | CONCEPCION LAS MINAS | 13 | 17 | 30 | 16 | 13 | 1 | 30 | | | | 17 | 13 | 30 |
| | | | ESQUIPULAS | 31 | 49 | 80 | 33 | 37 | 10 | 80 | 3 | | | 48 | 29 | 80 |
| | | | IPALA | 11 | 12 | 23 | 10 | 11 | 2 | 23 | | | | 15 | 8 | 23 |
| | | | JOCOTAN | 20 | 32 | 52 | 27 | 22 | 3 | 52 | 1 | | | 35 | 16 | 52 |
| | | | OLOPA | 2 | 1 | 3 | 2 | 1 | | 3 | | | | 3 | 3 | 3 |
| | | | QUEZALTEPEQUE | 7 | 20 | 27 | 15 | 9 | 3 | 27 | | | | 20 | 7 | 27 |
| | | | SAN JACINTO | 5 | 10 | 15 | 9 | 3 | 3 | 15 | | | | 10 | 5 | 15 |
| | | | SAN JOSE LA ARADA | 10 | 21 | 31 | 15 | 14 | 2 | 31 | | | | 23 | 8 | 31 |
| | | | SAN JUAN ERMITA | 8 | 17 | 25 | 16 | 7 | 2 | 25 | | | | 13 | 12 | 25 |
| 5 | 1 | 1 | EL PROGRESO | 84 | 161 | 245 | 111 | 110 | 24 | 245 | 2 | 2 | | 155 | 86 | 245 |
| | | | EL JICARO | 10 | 14 | 24 | 9 | 13 | 2 | 24 | | | | 8 | 16 | 24 |
| | | | GUASTATOA | 15 | 18 | 33 | 12 | 18 | 3 | 33 | | | | 21 | 12 | 33 |
| | | | MORAZAN | 2 | 10 | 12 | 5 | 6 | 1 | 12 | | | | 10 | 2 | 12 |
| | | | SAN AGUSTIN ACASAGUASTLAN | 13 | 30 | 43 | 25 | 16 | 2 | 43 | | | | 36 | 7 | 43 |
| | | | SAN ANTONIO LA PAZ | 4 | 16 | 20 | 8 | 7 | 5 | 20 | 2 | | | 15 | 3 | 20 |
| | | | SAN CRISTOBAL ACASAGUASTLAN | 4 | 5 | 9 | 5 | 3 | 1 | 9 | | | | 7 | 2 | 9 |
| | | | SANARATE | 25 | 53 | 78 | 27 | 41 | 10 | 78 | | | | 44 | 34 | 78 |
| | | | SANSARE | 11 | 15 | 26 | 20 | 6 | | 26 | | 2 | | 14 | 10 | 26 |



DIRECCIÓN DE PROCESOS
SEGUIMIENTO TEMÁTICO INSTITUCIONAL 2021
DOCUMENTOS PERSONALES DE IDENTIFICACION POR REPOSICIÓN EMITIDOS
MES REPORTADO: JUNIO

| P | D | M | Departamento / municipio | Sexo | | | Población beneficiada | | | Pueblo | | | | | | | |
|----|----|---|-----------------------------|---------|---------|-------|-----------------------|--------------|---------------------|--------|------|-------|----------|-------------------|------------|-------|-------|
| | | | | Mujeres | Hombres | Total | Juventud | Adultos | Tercera Edad | Total | Maya | Xinca | Garífuna | Mestizos /Ladinos | No Indican | Total | |
| | | | | | | | 18 a 30 años | 31 a 60 años | 61 años en adelante | | | | | | | | |
| 6 | | | ESCUINTLA | 421 | 832 | 1,253 | 573 | 598 | 82 | 1,253 | 12 | | | | 689 | 552 | 1,253 |
| | 1 | | ESCUINTLA | 114 | 257 | 371 | 169 | 188 | 14 | 371 | | | | | 140 | 231 | 371 |
| | 2 | | GUANAGAZAPA | 13 | 15 | 28 | 14 | 12 | 2 | 28 | 2 | | | | 19 | 7 | 28 |
| | 3 | | IZTAPA | 23 | 57 | 80 | 39 | 38 | 3 | 80 | | | | | 44 | 36 | 80 |
| | 4 | | LA DEMOCRACIA | 9 | 24 | 33 | 14 | 16 | 3 | 33 | | | | | 19 | 14 | 33 |
| | 5 | | LA GOMERA | 23 | 45 | 68 | 36 | 27 | 5 | 68 | | | | | 44 | 24 | 68 |
| | 6 | | MASAGUA | 6 | 4 | 10 | 6 | 3 | 1 | 10 | | | | | 7 | 3 | 10 |
| | 7 | | NEUEVA CONCEPCION | 21 | 50 | 71 | 21 | 41 | 9 | 71 | | | | | 14 | 57 | 71 |
| | 8 | | PALIN | 34 | 55 | 89 | 43 | 39 | 7 | 89 | | | | | 72 | 17 | 89 |
| | 9 | | PUERTO SAN JOSE | 45 | 77 | 122 | 54 | 61 | 7 | 122 | 5 | | | | 85 | 32 | 122 |
| | 10 | | SAN VICENTE PACAYA | 31 | 62 | 93 | 49 | 37 | 7 | 93 | 2 | | | | 66 | 25 | 93 |
| | 11 | | SANTA LUCIA COTZUMALGUAPA | 8 | 3 | 11 | 2 | 4 | 5 | 11 | 1 | | | | 9 | 1 | 11 |
| | 12 | | SIPACATE | 7 | 12 | 19 | 11 | 8 | | 19 | | | | | 14 | 5 | 19 |
| | 13 | | SIQUINALA | 34 | 83 | 117 | 58 | 52 | 7 | 117 | | | | | 74 | 43 | 117 |
| | 14 | | TIQUISATE | 53 | 88 | 141 | 57 | 72 | 12 | 141 | 2 | | | | 82 | 57 | 141 |
| 7 | | | GUATEMALA | 2,247 | 3,949 | 6,196 | 2,385 | 3,214 | 597 | 6,196 | 242 | 2 | 1 | | 3,294 | 2,657 | 6,196 |
| | 1 | | AMATITLAN | 47 | 88 | 135 | 61 | 59 | 15 | 135 | 1 | | | | 82 | 52 | 135 |
| | 2 | | CHINAUTLA | 41 | 111 | 152 | 59 | 73 | 20 | 152 | 1 | | | | 65 | 86 | 152 |
| | 3 | | CHIARRANCHO | 11 | 34 | 45 | 21 | 21 | 3 | 45 | 26 | | | | 7 | 12 | 45 |
| | 4 | | FRAJANES | 67 | 118 | 185 | 75 | 82 | 28 | 185 | 1 | | | | 96 | 88 | 185 |
| | 5 | | GUATEMALA | 1,234 | 2,115 | 3,349 | 1,222 | 1,750 | 337 | 3,349 | 104 | 1 | 1 | | 1,819 | 1,424 | 3,349 |
| | 6 | | MIXCO | 49 | 82 | 131 | 39 | 74 | 18 | 131 | 2 | | | | 61 | 68 | 131 |
| | 7 | | PALENCIA | 31 | 50 | 81 | 35 | 40 | 5 | 81 | | | | | 81 | 81 | 81 |
| | 8 | | SAN JOSE PINULA | 107 | 154 | 261 | 124 | 113 | 24 | 261 | 2 | | | | 148 | 111 | 261 |
| | 9 | | SAN JUAN SACATEPEQUEZ | 26 | 53 | 79 | 40 | 38 | 1 | 79 | 55 | | | | 13 | 11 | 79 |
| | 10 | | SAN MIGUEL PETAPA | 127 | 220 | 347 | 132 | 186 | 29 | 347 | 2 | | | | 265 | 80 | 347 |
| | 11 | | SAN PEDRO AYAMPUC | 27 | 53 | 80 | 33 | 37 | 10 | 80 | 2 | | | | 53 | 25 | 80 |
| | 12 | | SAN PEDRO SACATEPEQUEZ | 13 | 19 | 32 | 12 | 19 | 1 | 32 | 15 | | | | 12 | 5 | 32 |
| | 13 | | SAN RAYMUNDO | 38 | 75 | 113 | 44 | 65 | 4 | 113 | 1 | | | | | 112 | 113 |
| | 14 | | SANTA CATARINA PINULA | 68 | 98 | 166 | 69 | 87 | 10 | 166 | | | | | 110 | 56 | 166 |
| | 15 | | VILLA CAÑALES | 73 | 195 | 268 | 130 | 116 | 22 | 268 | 1 | | | | 162 | 104 | 268 |
| | 16 | | VILLA NUEVA | 288 | 484 | 772 | 288 | 414 | 70 | 772 | 29 | 1 | | | 400 | 342 | 772 |
| | 17 | | HUEHUETENANGO | 496 | 773 | 1,269 | 632 | 554 | 83 | 1,269 | 490 | | | | 338 | 441 | 1,269 |
| 8 | | | AGUACATAN | 13 | 18 | 31 | 15 | 14 | 2 | 31 | 22 | | | | 9 | 31 | 31 |
| | 1 | | COLOTENANGO | 1 | | 1 | 1 | | | 1 | | | | | | 1 | 1 |
| | 2 | | CONCEPCION HUISTA | 17 | 14 | 31 | 21 | 7 | 3 | 31 | 18 | | | | 13 | 31 | 31 |
| | 3 | | CUILCO | 12 | 27 | 39 | 18 | 19 | 2 | 39 | 2 | | | | 34 | 3 | 39 |
| | 4 | | HUEHUETENANGO | 101 | 186 | 287 | 129 | 135 | 23 | 287 | 16 | | | | 146 | 125 | 287 |
| | 5 | | JACALTENANGO | 23 | 34 | 57 | 32 | 23 | 2 | 57 | 20 | | | | 6 | 31 | 57 |
| | 6 | | LA DEMOCRACIA | 31 | 64 | 95 | 45 | 44 | 6 | 95 | 16 | | | | 39 | 40 | 95 |
| | 7 | | LA LIBERTAD | 8 | 11 | 19 | 8 | 11 | | 19 | 2 | | | | 15 | 2 | 19 |
| | 8 | | MALACATANCITO | 2 | 4 | 6 | 3 | 3 | | 6 | | | | | 3 | 3 | 6 |
| | 9 | | NEHTON | 20 | 34 | 54 | 15 | 38 | 1 | 54 | 15 | | | | 14 | 25 | 54 |
| | 10 | | PETATAN | 5 | 1 | 6 | 4 | 2 | | 6 | 4 | | | | 1 | 1 | 6 |
| | 11 | | SAN ANTONIO HUISTA | 4 | 12 | 16 | 5 | 11 | | 16 | 3 | | | | 12 | 1 | 16 |
| | 12 | | SAN ILDEFONSO IXTAMACAN | 28 | 32 | 60 | 37 | 21 | 2 | 60 | 33 | | | | 27 | 60 | 60 |
| | 13 | | SAN JUAN ATITAN | 11 | 13 | 24 | 12 | 9 | 3 | 24 | 18 | | | | 6 | 24 | 24 |
| | 14 | | SAN MATEO IXTATAN | 15 | 25 | 40 | 13 | 21 | 6 | 40 | 27 | | | | 3 | 10 | 40 |
| | 15 | | SAN MIGUEL ACATAN | 12 | 18 | 30 | 14 | 12 | 4 | 30 | 20 | | | | | 10 | 30 |
| | 16 | | SAN PEDRO NECTA | 13 | 18 | 31 | 21 | 7 | 3 | 31 | 18 | | | | 3 | 10 | 31 |
| | 17 | | SAN PEDRO SOLOMA | 24 | 23 | 47 | 20 | 23 | 4 | 47 | 38 | | | | 2 | 7 | 47 |
| | 18 | | SAN RAFAEL LA INDEPENDENCIA | 8 | 11 | 19 | 10 | 7 | 2 | 19 | 17 | | | | 1 | 1 | 19 |
| | 19 | | SAN RAFAEL PETZAL | 5 | 11 | 16 | 7 | 9 | | 16 | 11 | | | | 1 | 4 | 16 |
| | 20 | | SAN SEBASTIAN COATAN | 14 | 15 | 29 | 22 | 7 | | 29 | 20 | | | | 9 | 9 | 29 |
| | 21 | | SAN SEBASTIAN HUEHUETENANGO | 20 | 24 | 44 | 25 | 18 | 1 | 44 | 17 | | | | 5 | 22 | 44 |
| | 22 | | SANTA ANA HUISTA | 15 | 32 | 47 | 30 | 16 | 1 | 47 | 7 | | | | 23 | 17 | 47 |
| | 23 | | SANTA BARBARA | 12 | 13 | 25 | 12 | 13 | | 25 | 15 | | | | 1 | 9 | 25 |
| | 24 | | SANTA CRUZ BARRILLAS | 49 | 80 | 129 | 74 | 50 | 5 | 129 | 83 | | | | 14 | 32 | 129 |
| | 25 | | SANTA EULALIA | 15 | 22 | 37 | 21 | 10 | 6 | 37 | 26 | | | | | 11 | 37 |
| | 26 | | SANTIAGO CHIMALTENANGO | 6 | 6 | 12 | 5 | 7 | | 12 | 6 | | | | 3 | 3 | 12 |
| | 27 | | TECTITAN | 3 | 7 | 10 | 3 | 4 | 3 | 10 | | | | | 6 | 4 | 10 |
| | 28 | | TODOS SANTOS CUCHUMATAN | 7 | 10 | 17 | 7 | 7 | 3 | 17 | 14 | | | | | 3 | 17 |
| | 29 | | UNION CANTINIL | 2 | 8 | 10 | 3 | 6 | 1 | 10 | 2 | | | | 6 | 2 | 10 |
| | 30 | | IZABAL | 273 | 484 | 757 | 365 | 327 | 65 | 757 | 95 | | 2 | | 460 | 200 | 757 |
| | 31 | | EL ESTOR | 20 | 48 | 68 | 35 | 29 | 4 | 68 | 47 | | | | 12 | 9 | 68 |
| | 32 | | LIVINGSTON | 44 | 70 | 114 | 61 | 41 | 12 | 114 | 43 | | 2 | | 50 | 19 | 114 |
| | 33 | | LOS AMATES | 30 | 62 | 92 | 47 | 39 | 6 | 92 | | | | | 70 | 22 | 92 |
| 9 | | | MORALES | 55 | 91 | 146 | 76 | 61 | 9 | 146 | 4 | | | | 125 | 17 | 146 |
| | 1 | | PUERTO BARRIOS | 124 | 213 | 337 | 146 | 157 | 34 | 337 | 1 | | | | 203 | 133 | 337 |
| | 2 | | JALAPA | 124 | 276 | 400 | 211 | 155 | 34 | 400 | 2 | | 11 | | 242 | 145 | 400 |
| | 3 | | JALAPA | 61 | 108 | 169 | 90 | 65 | 14 | 169 | 1 | 2 | | | 90 | 76 | 169 |
| | 4 | | MATAQUESCUINTLA | 20 | 51 | 71 | 37 | 26 | 8 | 71 | 1 | 1 | | | 39 | 30 | 71 |
| | 5 | | MONIJA | 17 | 36 | 53 | 21 | 28 | 4 | 53 | | | | | 43 | 9 | 53 |
| 10 | | | SAN CARLOS ALZATATE | 8 | 11 | 19 | 12 | 7 | | 19 | | | 7 | | 9 | 3 | 19 |
| | 1 | | SAN LUIS JILOTEPEQUE | 6 | 23 | 29 | 14 | 11 | 4 | 29 | | | | | 18 | 11 | 29 |
| | 2 | | SAN MANUEL CHAPARRON | 4 | 8 | 12 | 10 | 2 | | 12 | | | | | 6 | 6 | 12 |
| | 3 | | SAN PEDRO PINULA | 8 | 39 | 47 | 27 | 16 | 4 | 47 | | | | | 37 | 10 | 47 |
| | 4 | | JUTIAPA | 250 | 530 | 780 | 367 | 341 | 82 | 790 | 1 | | 34 | | 471 | 284 | 790 |
| | 5 | | AGUA BLANCA | 17 | 19 | 36 | 16 | 14 | 6 | 36 | | | | | 21 | 15 | 36 |
| | 6 | | ASUNCION MITA | 31 | 75 | 106 | 47 | 47 | 12 | 106 | | | | | 68 | 38 | 106 |
| | 7 | | ATESCATEMPA | 15 | 27 | 42 | 20 | 17 | 5 | 42 | | | | | 24 | 18 | 42 |

DIRECCIÓN DE PROCESOS
 SEGUIMIENTO TEMÁTICO INSTITUCIONAL 2021
 DOCUMENTOS PERSONALES DE IDENTIFICACION POR REPOSICIÓN EMITIDOS
 MES REPORTADO: JUNIO

| P | D | M | Departamento / municipio | Sexo | | | Población beneficiada | | | | Pueblo | | | | | |
|----|----|---|---------------------------|---------|---------|-------|-----------------------|--------------|---------------------|-------|--------|-------|----------|-------------------|------------|-------|
| | | | | Mujeres | Hombres | Total | Juventud | Adultos | Tercera Edad | Total | Maya | Xinca | Garífuna | Mestizos /Ladinos | No indican | Total |
| | | | | | | | 18 a 30 años | 31 a 60 años | 61 años en adelante | | | | | | | |
| 11 | | | COMAPA | 6 | 18 | 24 | 16 | 6 | 2 | 24 | | | | 22 | 2 | 24 |
| | 1 | | CONGUACO | 4 | 17 | 21 | 11 | 10 | | 21 | | | | 14 | 7 | 21 |
| | 2 | | EL ADELANTO | 6 | 4 | 10 | 4 | 2 | 4 | 10 | | | | 5 | 5 | 10 |
| | 3 | | EL PROGRESO | 12 | 10 | 22 | 6 | 15 | 1 | 22 | | | | 8 | 14 | 22 |
| | 4 | | JALPATAGUA | 17 | 28 | 45 | 17 | 21 | 7 | 45 | | | | 32 | 13 | 45 |
| | 5 | | JEREZ | 8 | 7 | 15 | 4 | 8 | 3 | 15 | | | | 10 | 5 | 15 |
| | 6 | | JUTIAPA | 61 | 136 | 197 | 99 | 79 | 19 | 197 | 1 | 26 | | 114 | 56 | 197 |
| | 7 | | MOYUTA | 25 | 54 | 79 | 40 | 33 | 6 | 79 | | 1 | | 45 | 33 | 79 |
| | 8 | | PASACO | 7 | 25 | 32 | 15 | 15 | 2 | 32 | | | | 23 | 9 | 32 |
| | 9 | | QUESADA | 15 | 34 | 49 | 22 | 23 | 4 | 49 | | 7 | | 20 | 22 | 49 |
| | 10 | | SAN JOSE ACATEMPA | 9 | 20 | 29 | 14 | 10 | 5 | 29 | | | | 11 | 18 | 29 |
| | 11 | | SANTA CATARINA MITA | 17 | 45 | 62 | 26 | 31 | 5 | 62 | | | | 39 | 23 | 62 |
| | 12 | | YUPILTEPEQUE | 8 | 6 | 14 | 5 | 8 | 1 | 14 | | | | 8 | 6 | 14 |
| | 13 | | ZAPOTITLAN | 2 | 5 | 7 | 5 | 2 | | 7 | | | | 7 | | 7 |
| | 14 | | PETEN | 329 | 677 | 1,006 | 497 | 435 | 74 | 1,006 | 115 | | | 577 | 314 | 1,006 |
| | 15 | | DOLORES | 7 | 30 | 37 | 23 | 14 | | 37 | | | | 17 | 20 | 37 |
| | 16 | | EL CHAL | 18 | 27 | 45 | 22 | 20 | 3 | 45 | 2 | | | 29 | 14 | 45 |
| | 17 | | FLORES | 47 | 124 | 171 | 68 | 91 | 12 | 171 | 7 | | | 100 | 64 | 171 |
| 12 | | | LA LIBERTAD | 72 | 114 | 186 | 85 | 81 | 20 | 186 | 19 | | | 103 | 64 | 186 |
| | 1 | | LAS CRUCES | 28 | 58 | 86 | 38 | 40 | 8 | 86 | 6 | | | 64 | 16 | 86 |
| | 2 | | MELCHOR DE MENCOS | 14 | 21 | 35 | 16 | 16 | 3 | 35 | 1 | | | 31 | 3 | 35 |
| | 3 | | POPTUN | 26 | 35 | 61 | 30 | 27 | 4 | 61 | 9 | | | 40 | 12 | 61 |
| | 4 | | SAN ANDRES | 6 | 14 | 20 | 11 | 8 | 1 | 20 | 2 | | | 17 | 1 | 20 |
| | 5 | | SAN BENITO | 43 | 102 | 145 | 78 | 60 | 7 | 145 | | | | 81 | 64 | 145 |
| | 6 | | SAN FRANCISCO | 4 | 14 | 18 | 9 | 6 | 3 | 18 | 2 | | | 9 | 7 | 18 |
| | 7 | | SAN JOSE | 3 | 5 | 8 | 7 | | 1 | 8 | 3 | | | 3 | 2 | 8 |
| | 8 | | SAN LUIS | 15 | 45 | 60 | 33 | 23 | 4 | 60 | 22 | | | 28 | 10 | 60 |
| | 9 | | SANTA ANA | 13 | 26 | 39 | 22 | 12 | 5 | 39 | 1 | | | 19 | 19 | 39 |
| | 10 | | SAYAXCHE | 33 | 62 | 95 | 55 | 37 | 3 | 95 | 41 | | | 36 | 18 | 95 |
| | 11 | | QUETZALTENANGO | 510 | 775 | 1,285 | 608 | 571 | 106 | 1,285 | 210 | | | 520 | 555 | 1,285 |
| | 12 | | ALMOLONGA | 7 | 23 | 30 | 16 | 14 | | 30 | 6 | | | 7 | 17 | 30 |
| | 13 | | CABRICAN | 17 | 7 | 24 | 10 | 13 | 1 | 24 | 14 | | | 7 | 3 | 24 |
| | 14 | | CAJOLA | 7 | 9 | 16 | 8 | 7 | 1 | 16 | 7 | | | 3 | 6 | 16 |
| 13 | | | CANTEL | 2 | | 2 | 1 | 1 | | 2 | 1 | | | 1 | | 2 |
| | 1 | | COATEPEQUE | 56 | 115 | 171 | 62 | 90 | 19 | 171 | | | | 130 | 41 | 171 |
| | 2 | | COLOMBA | 17 | 30 | 47 | 27 | 16 | 4 | 47 | | | | 36 | 11 | 47 |
| | 3 | | CONCEPCION CHIQUIRICHAPA | 14 | 21 | 35 | 11 | 22 | 2 | 35 | 15 | | | 2 | 18 | 35 |
| | 4 | | EL PALMAR | 8 | 14 | 22 | 14 | 5 | 3 | 22 | 8 | | | 7 | 7 | 22 |
| | 5 | | FLORES COSTA CUCA | 15 | 29 | 44 | 21 | 17 | 6 | 44 | | | | 18 | 26 | 44 |
| | 6 | | GENOVA | 34 | 40 | 74 | 44 | 28 | 2 | 74 | 3 | | | 42 | 29 | 74 |
| | 7 | | HUITAN | 7 | 13 | 20 | 8 | 8 | 4 | 20 | 9 | | | 3 | 8 | 20 |
| | 8 | | LA ESPERANZA | 45 | 70 | 115 | 56 | 49 | 10 | 115 | 26 | | | 46 | 43 | 115 |
| | 9 | | OLINTEPEQUE | 24 | 58 | 82 | 43 | 32 | 7 | 82 | 5 | | | 15 | 62 | 82 |
| | 10 | | OSTUNCALCO | 6 | 6 | 12 | 10 | 2 | | 12 | 3 | | | 4 | 5 | 12 |
| | 11 | | PALESTINA DE LOS ALTOS | 8 | 5 | 13 | 7 | 5 | 1 | 13 | 3 | | | 1 | 9 | 13 |
| | 12 | | QUETZALTENANGO | 131 | 201 | 332 | 164 | 149 | 19 | 332 | 57 | | | 113 | 162 | 332 |
| | 13 | | SALCAJA | 33 | 33 | 66 | 33 | 25 | 8 | 66 | 3 | | | 25 | 38 | 66 |
| | 14 | | SAN CARLOS SIJA | 16 | 20 | 36 | 12 | 18 | 6 | 36 | 12 | | | 8 | 16 | 36 |
| | 15 | | SAN FRANCISCO LA UNION | 14 | 8 | 22 | 7 | 13 | 2 | 22 | 12 | | | 2 | 8 | 22 |
| | 16 | | SAN MARTIN SACATEPEQUEZ | 9 | 14 | 23 | 14 | 9 | 2 | 23 | 8 | | | 4 | 11 | 23 |
| | 17 | | SAN MATEO | 22 | 40 | 62 | 29 | 28 | 5 | 62 | | | | 38 | 24 | 62 |
| | 18 | | SAN MIGUEL SIGUILA | 14 | 10 | 24 | 8 | 14 | 2 | 24 | 13 | | | 4 | 7 | 24 |
| | 19 | | SIBILIA | 2 | 7 | 9 | 1 | 6 | 2 | 9 | 1 | | | 5 | 3 | 9 |
| | 20 | | ZUNIL | 2 | 2 | 4 | 2 | 2 | | 4 | 4 | | | 4 | | 4 |
| | 21 | | QUICHE | 334 | 475 | 809 | 392 | 366 | 51 | 809 | 493 | | | 128 | 188 | 809 |
| | 22 | | CANILLA | 3 | 8 | 11 | 5 | 2 | 4 | 11 | 2 | | | 4 | 5 | 11 |
| | 23 | | CHAJUL | 13 | 17 | 30 | 18 | 8 | 4 | 30 | 25 | | | 3 | 2 | 30 |
| | 24 | | CHICAMAN | 12 | 18 | 30 | 22 | 8 | | 30 | 12 | | | 14 | 4 | 30 |
| 14 | | | CHICHICASTENANGO | 21 | 25 | 46 | 24 | 21 | 1 | 46 | 35 | | | 11 | 11 | 46 |
| | 1 | | CHINIQUE | 3 | 20 | 23 | 13 | 10 | | 23 | 11 | | | 3 | 9 | 23 |
| | 2 | | CUNEN | 14 | 18 | 32 | 19 | 11 | 2 | 32 | 28 | | | 3 | 1 | 32 |
| | 3 | | IXCAN | 51 | 80 | 131 | 57 | 72 | 2 | 131 | 70 | | | 39 | 22 | 131 |
| | 4 | | JOYABAJ | 26 | 24 | 50 | 20 | 28 | 2 | 50 | 37 | | | 9 | 4 | 50 |
| | 5 | | NEBAJ | 15 | 18 | 33 | 18 | 11 | 4 | 33 | 26 | | | 2 | 5 | 33 |
| | 6 | | PACHALUM | 16 | 21 | 37 | 13 | 19 | 5 | 37 | 14 | | | 8 | 15 | 37 |
| | 7 | | PATZITE | 8 | 8 | 16 | 8 | 6 | 2 | 16 | 11 | | | 1 | 4 | 16 |
| | 8 | | SACAPULAS | 18 | 31 | 49 | 23 | 25 | 1 | 49 | 33 | | | 3 | 13 | 49 |
| | 9 | | SAN ANDRES SAJCABAJA | 18 | 14 | 32 | 14 | 14 | 4 | 32 | 25 | | | 5 | 2 | 32 |
| | 10 | | SAN ANTONIO ILOTENANGO | 10 | 15 | 25 | 14 | 9 | 2 | 25 | 23 | | | 1 | 1 | 25 |
| | 11 | | SAN BARTOLOME JOCOTENANGO | 5 | 11 | 16 | 8 | 5 | 3 | 16 | 10 | | | 6 | 6 | 16 |
| | 12 | | SAN JUAN COTZAL | 6 | 11 | 17 | 7 | 9 | 1 | 17 | 15 | | | 2 | | 17 |
| | 13 | | SAN PEDRO JOCOPILAS | 7 | 19 | 26 | 12 | 14 | | 26 | 12 | | | 2 | 12 | 26 |
| | 14 | | SANTA CRUZ DEL QUICHE | 48 | 83 | 131 | 58 | 62 | 11 | 131 | 64 | | | 22 | 45 | 131 |
| | 15 | | USPANTAN | 37 | 31 | 68 | 37 | 28 | 3 | 68 | 35 | | | 7 | 26 | 68 |
| | 16 | | ZACUALPA | 3 | 3 | 6 | 2 | 4 | | 6 | 5 | | | 1 | | 6 |
| | 17 | | RETALHULEU | 263 | 458 | 721 | 347 | 320 | 54 | 721 | 12 | | | 436 | 273 | 721 |
| | 18 | | CHAMPERICO | 28 | 40 | 68 | 31 | 31 | 6 | 68 | 1 | | | 34 | 33 | 68 |
| | 19 | | EL ASINTAL | 21 | 46 | 67 | 35 | 25 | 7 | 67 | 6 | | | 32 | 29 | 67 |
| | 20 | | NUEVO SAN CARLOS | 22 | 52 | 74 | 35 | 32 | 7 | 74 | | | | 48 | 26 | 74 |
| | 21 | | RETALHULEU | 99 | 150 | 249 | 114 | 116 | 19 | 249 | 1 | | | 162 | 86 | 249 |



**DIRECCIÓN DE PROCESOS
SEGUIMIENTO TEMÁTICO INSTITUCIONAL 2021
DOCUMENTOS PERSONALES DE IDENTIFICACION POR REPOSICIÓN EMITIDOS
MES REPORTADO: JUNIO**

| P | D | M | Departamento / municipio | Sexo | | | | Población beneficiada | | | | | | | | |
|----|----|---|------------------------------|---------|---------|-------|--------------|-----------------------|---------------------|-------|------|-------|----------|--------------------|------------|-------|
| | | | | Mujeres | Hombres | Total | Juventud | Adultos | Tercera | Total | Maya | Xinca | Garifuna | Mestizos / Ladinos | No Indican | Total |
| | | | | | | | 18 a 30 años | 31 a 60 años | 61 años en adelante | | | | | | | |
| 15 | | | SAN ANDRES VILLA SECA | 37 | 56 | 93 | 44 | 43 | 6 | 93 | 3 | | | 59 | 31 | 93 |
| | 1 | | SAN FELIPE RETALHULEL | 11 | 18 | 29 | 14 | 13 | 2 | 29 | | | | 23 | 6 | 29 |
| | 2 | | SAN MARTIN ZAPOTTILAN | 19 | 39 | 58 | 30 | 24 | 4 | 58 | | | | 36 | 22 | 58 |
| | 3 | | SAN SEBASTIAN | 19 | 42 | 61 | 32 | 27 | 2 | 61 | 1 | | | 30 | 30 | 61 |
| | 4 | | SANTA CRUZ MULLUA | 7 | 15 | 22 | 12 | 9 | 1 | 22 | | | | 12 | 10 | 22 |
| | 5 | | SACATEPEQUEZ | 227 | 490 | 717 | 304 | 342 | 71 | 717 | 78 | | | 340 | 299 | 717 |
| | 6 | | ANTIGUA GUATEMALA | 72 | 175 | 247 | 102 | 115 | 30 | 247 | 1 | | | 151 | 95 | 247 |
| | 7 | | CIUDAD VIEJA | 11 | 26 | 37 | 14 | 21 | 2 | 37 | | | | 22 | 15 | 37 |
| | 8 | | JOCOTEHANGO | 17 | 40 | 57 | 20 | 27 | 10 | 57 | 1 | | | 33 | 23 | 57 |
| | 9 | | MAGDALENA MILPAS ALTAS | 6 | 10 | 16 | 9 | 7 | | 16 | | | | 13 | 3 | 16 |
| 16 | | | PASTORES | 2 | 5 | 7 | 5 | 2 | | 7 | | | | 4 | 3 | 7 |
| | 1 | | SAN ANTONIO AGUAS CALIENTES | 3 | 2 | 5 | 2 | 3 | | 5 | 3 | | | 2 | | 5 |
| | 2 | | SAN BARTOLOME MILPAS ALTAS | 13 | 8 | 21 | 9 | 12 | | 21 | | | | 14 | 7 | 21 |
| | 3 | | SAN JUAN AJOETENANGO | 3 | 10 | 13 | 3 | 10 | | 13 | | | | | 13 | 13 |
| | 4 | | SAN LUCAS SACATEPEQUEZ | 27 | 42 | 69 | 27 | 36 | 6 | 69 | 1 | | | 43 | 25 | 69 |
| | 5 | | SAN MIGUEL DUEÑAS | 9 | 10 | 19 | 6 | 12 | 1 | 19 | | | | 7 | 12 | 19 |
| | 6 | | SANTA CATARINA BARAHONA | 9 | 16 | 25 | 14 | 8 | 3 | 25 | 5 | | | 3 | 17 | 25 |
| | 7 | | SANTA LUCIA MILPAS ALTAS | 20 | 52 | 72 | 26 | 36 | 10 | 72 | 4 | | | 35 | 33 | 72 |
| | 8 | | SANTA MARIA DE JESUS | 5 | 24 | 29 | 18 | 10 | 1 | 29 | 18 | | | 4 | 7 | 29 |
| | 9 | | SANTIAGO SACATEPEQUEZ | 8 | 17 | 25 | 16 | 6 | 3 | 25 | 9 | | | 4 | 12 | 25 |
| | 10 | | SANTO DOMINGO XENACOJ | 9 | 15 | 24 | 11 | 11 | 2 | 24 | 12 | | | 3 | 9 | 24 |
| | 11 | | SUMPANGO | 13 | 38 | 51 | 22 | 26 | 3 | 51 | 24 | | | 2 | 25 | 51 |
| | 12 | | SAN MARCOS | 568 | 939 | 1,507 | 694 | 665 | 148 | 1,507 | 172 | 1 | | 788 | 546 | 1,507 |
| | 13 | | AYUTLA | 46 | 72 | 118 | 60 | 51 | 7 | 118 | 1 | | | 77 | 40 | 118 |
| | 14 | | CATARINA | 30 | 47 | 77 | 26 | 41 | 10 | 77 | | | | 48 | 29 | 77 |
| | 15 | | COMITANCILLO | 21 | 17 | 38 | 14 | 21 | 3 | 38 | 29 | | | | 9 | 38 |
| | 16 | | CONCEPCION TUTUAPA | 25 | 38 | 63 | 27 | 24 | 12 | 63 | 31 | | | 4 | 28 | 63 |
| 17 | | | EL QUETZAL | 13 | 22 | 35 | 17 | 15 | 3 | 35 | | | | 19 | 16 | 35 |
| | 1 | | EL TUMBADOR | 6 | 42 | 48 | 27 | 15 | 6 | 48 | | | | 33 | 15 | 48 |
| | 2 | | ESQUIPULAS PALO GORDO | 5 | 9 | 14 | 9 | 4 | 1 | 14 | | | | 13 | 1 | 14 |
| | 3 | | IXCHIGUAN | 17 | 13 | 30 | 10 | 17 | 3 | 30 | 19 | | | 5 | 6 | 30 |
| | 4 | | LA BLANCA | 19 | 37 | 56 | 29 | 19 | 8 | 56 | | | | 52 | 4 | 56 |
| | 5 | | LA REFORMA | 9 | 28 | 37 | 15 | 18 | 4 | 37 | | | | 19 | 18 | 37 |
| | 6 | | MALACATAN | 79 | 138 | 217 | 103 | 97 | 17 | 217 | 7 | | 1 | 125 | 84 | 217 |
| | 7 | | NUEVO PROGRESO | 11 | 22 | 33 | 11 | 17 | 5 | 33 | | | | 22 | 11 | 33 |
| | 8 | | OCOS | 3 | 17 | 20 | 9 | 11 | | 20 | | | | 7 | 13 | 20 |
| | 9 | | PAJAPITA | 2 | 2 | 4 | 1 | 2 | 1 | 4 | | | | 1 | 3 | 4 |
| | 10 | | RIO BLANCO | 1 | | 1 | 1 | | | 1 | | | | 1 | | 1 |
| | 11 | | SAN ANTONIO SACATEPEQUEZ | 8 | 19 | 27 | 16 | 10 | 1 | 27 | | | | 17 | 10 | 27 |
| | 12 | | SAN CRISTOBAL CUCHO | 4 | 6 | 10 | 3 | 5 | 2 | 10 | | | | 7 | 3 | 10 |
| | 13 | | SAN JOSE EL RODERO | 7 | 12 | 19 | 10 | 9 | | 19 | | | | 17 | 2 | 19 |
| | 14 | | SAN JOSE OJETENAM | 6 | 7 | 13 | 6 | 7 | | 13 | | | | 10 | 3 | 13 |
| | 15 | | SAN LORENZO | 8 | 8 | 16 | 10 | 6 | | 16 | 5 | | | 6 | 5 | 16 |
| | 16 | | SAN MARCOS | 51 | 61 | 112 | 47 | 56 | 9 | 112 | 3 | | | 69 | 40 | 112 |
| | 17 | | SAN MIGUEL DTAHUACAN | 27 | 46 | 73 | 37 | 28 | 8 | 73 | 46 | | | 2 | 25 | 73 |
| | 18 | | SAN PABLO | 33 | 52 | 85 | 42 | 36 | 7 | 85 | 1 | | | 45 | 39 | 85 |
| | 19 | | SAN PEDRO SACATEPEQUEZ | 40 | 60 | 100 | 47 | 47 | 6 | 100 | 2 | | | 57 | 41 | 100 |
| | 20 | | SAN RAFAEL PIE DE LA CUESTA | 18 | 40 | 58 | 26 | 22 | 10 | 58 | | | | 41 | 17 | 58 |
| | 21 | | SIBINAL | 9 | 21 | 30 | 12 | 16 | 2 | 30 | | | | 17 | 13 | 30 |
| | 22 | | SIPACAPA | 18 | 20 | 38 | 16 | 16 | 6 | 38 | 14 | | | 8 | 16 | 38 |
| | 23 | | TACANA | 28 | 31 | 59 | 26 | 23 | 10 | 59 | | | | 41 | 18 | 59 |
| | 24 | | TAJUMULCO | 8 | 17 | 25 | 11 | 12 | 2 | 25 | 11 | | | | 14 | 25 |
| | 25 | | TEJUTLA | 16 | 35 | 51 | 26 | 20 | 5 | 51 | 3 | | | 25 | 23 | 51 |
| | 26 | | SANTA ROSA | 219 | 485 | 704 | 342 | 308 | 54 | 704 | | 14 | | 405 | 277 | 704 |
| | 27 | | BARBERENA | 27 | 96 | 123 | 73 | 49 | 1 | 123 | | | | 62 | 61 | 123 |
| | 28 | | CASILLAS | | 6 | 6 | 3 | 1 | 2 | 6 | | 2 | | 1 | 3 | 6 |
| | 29 | | CHICUMULILLA | 44 | 117 | 161 | 65 | 84 | 12 | 161 | 1 | | | 79 | 81 | 161 |
| | 30 | | CUILAPA | 28 | 62 | 90 | 45 | 36 | 9 | 90 | 3 | 1 | | 50 | 36 | 90 |
| 18 | | | GUAZACAPAN | 15 | 29 | 44 | 16 | 23 | 5 | 44 | | | | 33 | 11 | 44 |
| | 1 | | NUEVA SANTA ROSA | 25 | 27 | 52 | 25 | 19 | 8 | 52 | 3 | 6 | | 32 | 11 | 52 |
| | 2 | | ORATORIO | 16 | 21 | 37 | 15 | 17 | 5 | 37 | | 1 | | 33 | 3 | 37 |
| | 3 | | PUEBLO NUEVO VIÑAS | 5 | 15 | 20 | 10 | 10 | | 20 | | | | 18 | 2 | 20 |
| | 4 | | SAN JUAN TECUACO | 8 | 10 | 18 | 13 | 5 | | 18 | | | | 11 | 7 | 18 |
| | 5 | | SAN RAFAEL LAS FLORES | 10 | 17 | 27 | 10 | 16 | 1 | 27 | | 4 | | 14 | 9 | 27 |
| | 6 | | SANTA CRUZ NARANJO | 6 | 17 | 23 | 15 | 7 | 1 | 23 | | | | 15 | 8 | 23 |
| | 7 | | SANTA MARIA IXHUATAN | 8 | 16 | 24 | 16 | 6 | 2 | 24 | | | | 15 | 9 | 24 |
| | 8 | | SANTA ROSA DE LIMA | 15 | 21 | 36 | 19 | 13 | 4 | 36 | | | | 16 | 20 | 36 |
| | 9 | | TAXISCO | 12 | 31 | 43 | 17 | 22 | 4 | 43 | 1 | | | 26 | 16 | 43 |
| | 10 | | SOLOLA | 155 | 205 | 360 | 166 | 170 | 24 | 360 | 243 | | | 31 | 86 | 360 |
| | 11 | | CONCEPCION | 6 | 8 | 14 | 9 | 4 | 1 | 14 | 11 | | | 3 | | 14 |
| | 12 | | NAHUALA | 21 | 18 | 39 | 25 | 13 | 1 | 39 | 25 | | | | 14 | 39 |
| | 13 | | PANAJACHEL | 11 | 16 | 27 | 6 | 19 | 2 | 27 | 16 | | | 7 | 4 | 27 |
| | 14 | | SAN ANDRES SEMETABAJ | 9 | 15 | 24 | 10 | 11 | 3 | 24 | 14 | | | 2 | 8 | 24 |

DIRECCIÓN DE PROCESOS
SEGUIMIENTO TEMÁTICO INSTITUCIONAL 2021
DOCUMENTOS PERSONALES DE IDENTIFICACION POR REPOSICIÓN EMITIDOS
MES REPORTADO: JUNIO

| P | D | M | Departamento / municipio | Sexo | | | Población beneficiada | | | Pueblo | | | | | | |
|----|----|---|-----------------------------|---------|---------|-------|--------------------------|-------------------------|-------------------------------------|--------|------|-------|----------|-------------------|------------|-------|
| | | | | Mujeres | Hombres | Total | Juventud 18 a 30 años | Adultos 31 a 60 años | Tercera Edad 61 años en adelante | Total | Maya | Xinca | Garífuna | Mestizos /Ladinos | No indican | Total |
| | | | | | | | | | | | | | | | | |
| 19 | | | SAN ANTONIO PALOPO | 9 | 3 | 12 | 3 | 8 | 1 | 12 | 11 | | | | 1 | 12 |
| | 1 | | SAN JOSE CHACAYA | 5 | 9 | 14 | 7 | 7 | | 14 | 11 | | | | 3 | 14 |
| | 2 | | SAN JUAN LA LAGUNA | 3 | 7 | 10 | 3 | 7 | | 10 | 9 | | | | 1 | 10 |
| | 3 | | SAN LUCAS TOLIMAN | 11 | 9 | 20 | 9 | 10 | 1 | 20 | 18 | | | 2 | 20 | |
| | 4 | | SAN MARCOS LA LAGUNA | 1 | | 1 | | 1 | | 1 | | | | | 1 | 1 |
| | 5 | | SAN PABLO LA LAGUNA | 1 | | 1 | | 1 | | 1 | 1 | | | | 1 | 1 |
| | 6 | | SAN PEDRO LA LAGUNA | 1 | 5 | 6 | 2 | 3 | 1 | 6 | 3 | | | | 3 | 6 |
| | 7 | | SANTA CATARINA IXTAHUACAN | 12 | 18 | 30 | 16 | 11 | 3 | 30 | 26 | | | 1 | 3 | 30 |
| | 8 | | SANTA CATARINA PALOPO | 3 | 3 | 6 | 4 | 2 | | 6 | 3 | | | 1 | 2 | 6 |
| | 9 | | SANTA CLARA LA LAGUNA | 6 | 10 | 16 | 10 | 6 | | 16 | 8 | | | | 8 | 16 |
| | 10 | | SANTA CRUZ LA LAGUNA | 1 | | 1 | 1 | | | 1 | 1 | | | | 1 | 1 |
| | 11 | | SANTA LUCIA UTATLAN | 17 | 12 | 29 | 14 | 12 | 3 | 29 | 23 | | | 1 | 5 | 29 |
| | 12 | | SANTA MARIA VISITACION | 1 | 2 | 3 | 3 | | | 3 | 2 | | | | 1 | 3 |
| | 13 | | SANTIAGO ATITLAN | 12 | 27 | 39 | 13 | 22 | 4 | 39 | 23 | | | 2 | 14 | 39 |
| | 14 | | SOLOLA | 25 | 43 | 68 | 31 | 33 | 4 | 68 | 38 | | | 12 | 18 | 68 |
| | 15 | | SUCHITEPEQUEZ | 317 | 674 | 991 | 511 | 398 | 82 | 991 | 104 | | | 501 | 386 | 991 |
| | 16 | | CHICACAO | 38 | 83 | 121 | 66 | 44 | 11 | 121 | 6 | | | 69 | 46 | 121 |
| | 17 | | CUYOTENANGO | 15 | 41 | 56 | 33 | 19 | 4 | 56 | | | | 33 | 23 | 56 |
| | 18 | | MAZATENANGO | 67 | 176 | 243 | 112 | 105 | 26 | 243 | 4 | | | 135 | 104 | 243 |
| | 19 | | PATULUL | 15 | 29 | 44 | 24 | 17 | 3 | 44 | 2 | | | 30 | 12 | 44 |
| 20 | | | PUEBLO NUEVO | | 6 | 6 | 3 | 3 | | 6 | 1 | | | 1 | 4 | 6 |
| | 1 | | RIO BRAVO | 16 | 31 | 47 | 25 | 19 | 3 | 47 | | | | 31 | 16 | 47 |
| | 2 | | SAMAYAC | 18 | 28 | 46 | 24 | 18 | 4 | 46 | 23 | | | 9 | 14 | 46 |
| | 3 | | SAN ANTONIO SUCHITEPEQUEZ | 17 | 53 | 70 | 35 | 29 | 6 | 70 | 21 | | | 28 | 21 | 70 |
| | 4 | | SAN BERNARDINO | 9 | 18 | 27 | 17 | 10 | | 27 | 12 | | | 8 | 7 | 27 |
| | 5 | | SAN FRANCISCO ZAPOTITLAN | 24 | 35 | 59 | 35 | 21 | 3 | 59 | 5 | | | 27 | 27 | 59 |
| | 6 | | SAN GABRIEL | 9 | 19 | 28 | 10 | 17 | 1 | 28 | 3 | | | 17 | 8 | 28 |
| | 7 | | SAN JOSE EL IDOLO | 8 | 10 | 18 | 12 | 5 | 1 | 18 | 2 | | | 11 | 5 | 18 |
| | 8 | | SAN JOSE LA MAQUINA | 2 | 1 | 3 | 1 | 2 | | 3 | | | | 3 | 3 | 3 |
| | 9 | | SAN JUAN BAUTISTA | 11 | 32 | 43 | 21 | 16 | 6 | 43 | | | | 24 | 19 | 43 |
| | 10 | | SAN LORENZO | 4 | 17 | 21 | 13 | 6 | 2 | 21 | | | | 5 | 16 | 21 |
| | 11 | | SAN MIGUEL PANAN | 9 | 14 | 23 | 11 | 10 | 2 | 23 | | | | 16 | 7 | 23 |
| | 12 | | SAN PABLO JOCOPILAS | 13 | 27 | 40 | 17 | 19 | 4 | 40 | 4 | | | 4 | 32 | 40 |
| | 13 | | SANTA BARBARA | 10 | 23 | 33 | 17 | 12 | 4 | 33 | 2 | | | 22 | 9 | 33 |
| | 14 | | SANTO DOMINGO SUCHITEPEQUEZ | 11 | 9 | 20 | 9 | 11 | | 20 | | | | 18 | 2 | 20 |
| | 15 | | SANTO TOMAS LA UNION | 18 | 18 | 36 | 20 | 14 | 2 | 36 | 19 | | | 6 | 11 | 36 |
| | 16 | | ZUNILITO | 3 | 4 | 7 | 6 | 1 | | 7 | | | | 4 | 3 | 7 |
| | 17 | | TOTONICAPAN | 224 | 282 | 506 | 232 | 220 | 54 | 506 | 288 | | | 31 | 187 | 506 |
| | 18 | | MOMOSTENANGO | 43 | 75 | 118 | 67 | 44 | 7 | 118 | 64 | | | 4 | 50 | 118 |
| | 19 | | SAN ANDRES XECUL | 15 | 28 | 43 | 20 | 21 | 2 | 43 | 23 | | | | 20 | 43 |
| | 20 | | SAN BARTOLO | 4 | 1 | 5 | 1 | 2 | 2 | 5 | 3 | | | | 2 | 5 |
| | 21 | | SAN CRISTOBAL TONICAPAN | 25 | 27 | 52 | 22 | 22 | 8 | 52 | 26 | | | 11 | 15 | 52 |
| 21 | | | SAN FRANCISCO EL ALTO | 23 | 37 | 60 | 35 | 21 | 4 | 60 | 34 | | | 1 | 25 | 60 |
| | 1 | | SANTA LUCIA LA REFORMA | 4 | 15 | 19 | 6 | 12 | 1 | 19 | 14 | | | | 5 | 19 |
| | 2 | | SANTA MARIA CHIQUIMULA | 8 | 19 | 27 | 18 | 6 | 3 | 27 | 18 | | | | 9 | 27 |
| | 3 | | TOTONICAPAN | 102 | 80 | 182 | 63 | 92 | 27 | 182 | 106 | | | 15 | 61 | 182 |
| 22 | | | ZACAPA | 103 | 236 | 339 | 149 | 169 | 27 | 339 | 1 | | | 226 | 112 | 339 |
| | 1 | | CABAÑAS | 2 | 15 | 17 | 7 | 10 | | 17 | | | | 17 | 17 | 17 |
| | 2 | | ESTANZUELA | 6 | 26 | 32 | 14 | 15 | 3 | 32 | 1 | | | 18 | 13 | 32 |
| | 3 | | GUALAN | 20 | 65 | 85 | 35 | 42 | 8 | 85 | | | | 58 | 27 | 85 |
| | 4 | | HUIITE | 4 | 2 | 6 | 4 | 1 | 1 | 6 | | | | 6 | 6 | 6 |
| | 5 | | LA UNION | 3 | 6 | 9 | 3 | 5 | 1 | 9 | | | | 6 | 3 | 9 |
| | 6 | | RIO HONDO | 11 | 40 | 51 | 28 | 23 | | 51 | | | | 32 | 19 | 51 |
| | 7 | | SAN DIEGO | 4 | 11 | 15 | 9 | 5 | 1 | 15 | | | | 12 | 3 | 15 |
| | 8 | | SAN JORGE | 7 | 16 | 23 | 11 | 10 | 2 | 23 | | | | 18 | 5 | 23 |
| | 9 | | TECULUTAN | 3 | 3 | 6 | 3 | 2 | 1 | 6 | | | | 2 | 4 | 6 |
| | 10 | | USUMATLAN | 2 | 2 | 4 | 1 | 1 | 2 | 4 | | | | 1 | 3 | 4 |
| | 11 | | ZACAPA | 41 | 50 | 91 | 34 | 49 | 8 | 91 | | | | 56 | 35 | 91 |


Ing. Victor Manuel González Pérez
 Director de Procesos
 Dirección de Procesos
 Sede Central de RENAP, Guatemala, Guatemala

DIRECCIÓN DE PROCESOS
 SEGUIMIENTO TEMÁTICO INSTITUCIONAL 2021
 DOCUMENTOS PERSONALES DE IDENTIFICACIÓN POR REPOSICIÓN VIA ELECTRONICA, EMITIDOS
 MES REPORTADO: JUNIO

Población beneficiada

| P | D | M | Pais / Departamento / municipio | Sexo | | | Edad | | | | Pueblo | | | | | |
|---|---|---|---------------------------------|---------|---------|-------|--------------|--------------|---------------------|-------|--------|-------|----------|------------------|-------|-------|
| | | | | Mujeres | Hombres | Total | Juventud | Adultos | Tercera Edad | Total | Maya | Xinca | Garífuna | Mestizos/Ladinos | Otro | Total |
| | | | | | | | 18 - 30 años | 31 a 60 años | 61 años en adelante | | | | | | | |
| 1 | 1 | 1 | Total general | 964 | 2,490 | 3,454 | 1,908 | 1,393 | 153 | 3,454 | 476 | 15 | 2 | 1,960 | 1,001 | 3,454 |
| 1 | | | GUATEMALA | 964 | 2,490 | 3,454 | 1,908 | 1,393 | 153 | 3,454 | 476 | 15 | 2 | 1,960 | 1,001 | 3,454 |
| | 1 | | GUATEMALA | 964 | 2,490 | 3,454 | 1,908 | 1,393 | 153 | 3,454 | 476 | 15 | 2 | 1,960 | 1,001 | 3,454 |




 Ing. Victor Manuel González Pérez
 Director de Procesos
 Dirección de Procesos
 Sede Central de RENAP, Guatemala, Guatemala

Guatemala, 02 de agosto de 2021

Licenciado
Rudy Noe Mazariegos Lemus
Director de Gestión y Control Interno
Registro Nacional de las Personas
Presente

Estimado Licenciado Mazariegos:

En atención al MEMORÁNDUM DGCI-SPFI-DPP-001-2021 recibido en esta Dirección el 06 de enero de 2021, en relación a la programación de entrega de la ejecución de las Metas Físicas Institucionales, aprobadas para el Ejercicio Fiscal 2021, por lo que me permito trasladar informe correspondiente al periodo del **01 al 31 de julio de 2021**, de lo siguiente:

- Informe de Ejecución Mensual de Metas Físicas Institucionales 2021
- Informe de seguimiento Temático Institucional 2021
- Seguimiento Temático Institucional 2021

Sin otro particular.

Atentamente,



RENAP
Registro Nacional de las Personas

Ing. Víctor Manuel González Pérez
Director de Procesos
Dirección de Procesos
Sede Central de RENAP, Guatemala, Guatemala

VMGP/rdp/hy
Adjunto cuadros correspondientes al mes de julio 2021
C.C. Archivo

Página 1 de 2

Clasificación DPI por Fecha de Aprobación

RESUMEN RANGO DE FECHAS

| CLASIFICACION | CANTIDAD |
|----------------|----------------|
| PRIMERA VEZ | 40,938 |
| RENOVACIÓN | 130,682 |
| REPOSICIÓN | 39,949 |
| REPOSICIÓN APP | 6,645 |
| Total | 218,214 |

DETALLE POR FECHAS

| FECHA | TOTAL |
|--------------|----------------|
| 01/07/2021 | 10,941 |
| 02/07/2021 | 10,532 |
| 05/07/2021 | 11,655 |
| 06/07/2021 | 16,387 |
| 07/07/2021 | 11,648 |
| 08/07/2021 | 8,141 |
| 09/07/2021 | 10,165 |
| 12/07/2021 | 11,103 |
| 13/07/2021 | 9,764 |
| 14/07/2021 | 10,438 |
| 15/07/2021 | 9,525 |
| 19/07/2021 | 12,572 |
| 20/07/2021 | 7,683 |
| 21/07/2021 | 6,932 |
| 22/07/2021 | 11,077 |
| 23/07/2021 | 9,605 |
| 26/07/2021 | 7,599 |
| 27/07/2021 | 12,632 |
| 28/07/2021 | 10,680 |
| 29/07/2021 | 12,180 |
| 30/07/2021 | 6,955 |
| TOTAL | 218,214 |

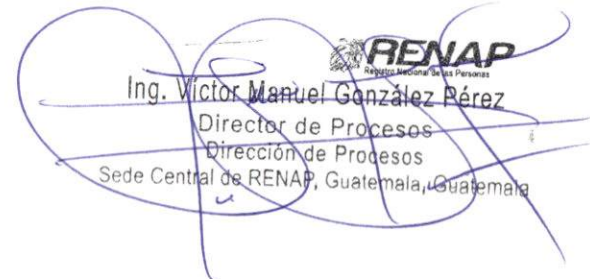
VMGP/rdp/hy
Adjunto cuadros correspondientes al mes de julio 2021
C.C. Archivo


1

DIRECCIÓN DE PROCESOS
Sede Central, RENAP, Guatemala, Guatemala
Página 2 de 2

DIRECCIÓN DE PROCESOS
REPROGRAMACIÓN DE METAS FÍSICAS INSTITUCIONALES 2021
MES REPORTADO: JULIO


| No. | Nombre de la Meta | Cantidad programada | Reprogramación requerida | Nueva programación | Justificación |
|-----|--|---------------------|--------------------------|--------------------|---|
| 4 | Documentos Personales de Identificación (DPI), emitidos. | 188,288 | 29,926 | 218,214 | En el presente mes la producción diaria fue mayor a lo programado derivado del incremento de solicitudes recibidas de la Dirección de Registro Central de las Personas. |
| 4.1 | Documentos Personales de Identificación (DPI), emitidos. | 188,288 | 29,926 | 218,214 | |




Ing. Víctor Manuel González Pérez
Director de Procesos
Dirección de Procesos
Sede Central de RENAP, Guatemala, Guatemala

DIRECCIÓN DE PROCESOS
 INFORME DE EJECUCIÓN MENSUAL DE METAS FÍSICAS INSTITUCIONALES 2021
 MES REPORTADO: JULIO

| No. | Nombre de la Meta | Cantidad programada | Cantidad ejecutada | Medios de Verificación | Observaciones |
|-----|--|---------------------|--------------------|--|---|
| 4 | Documentos Personales de Identificación (DPI), emitidos. | 218,214 | 218,214 | Link de verificación: http://reportes.renap.local/ReportesRENAP/Pages/Report.aspx?ItemPath=%2fDPI%2f0158+-+Clasificacion+De+DPI+Con+Fecha+de+Aprobaci%c3%b3n&ViewMode=Detail | En 21 días hábiles e inhpbables del mes de julio se obtuvo un promedio de 10,392 documntos aprobados por día. |
| 4.1 | Documentos Personales de Identificación (DPI), emitidos. | 218,214 | 218,214 | | |


RENAP
 Registro Nacional de las Personas
 Ing. Víctor Manuel González Pérez
 Director de Procesos
 Dirección de Procesos
 Sede Central de RENAP, Guatemala, Guatemala

DIRECCIÓN DE PROCESOS
SEGUIMIENTO TEMÁTICO INSTITUCIONAL 2021
PRIMER DOCUMENTO PERSONAL DE IDENTIFICACION EMITIDO
MES REPORTADO: JULIO

| P | D | M | Departamento / municipio | Sexo | | | | | | Pueblo | | | | | | |
|---|----|---|----------------------------------|---------------|---------------|---------------|---------------|--------------|----------------------------------|---------------|---------------|------------|-----------|-------------------|--------------|---------------|
| | | | | Mujeres | Hombres | Total | Juventud | | | Total | Maya | Xinca | Garifuna | Mestizos /Ladinos | No indican | Total |
| | | | | | | | 18 a 30 años | 31 a 40 años | Tercera Edad 61 años en adelante | | | | | | | |
| 1 | 1 | 1 | Total general | 20,006 | 20,932 | 40,938 | 35,957 | 4,409 | 572 | 40,938 | 12,065 | 104 | 35 | 22,183 | 6,551 | 40,938 |
| 1 | 1 | 1 | ESPAÑA | | 1 | 1 | 1 | | | 1 | | | | | 1 | 1 |
| | 1 | 1 | MADRID | | 1 | 1 | 1 | | | 1 | | | | | 1 | 1 |
| | 1 | 1 | AJALVIR | | 1 | 1 | 1 | | | 1 | | | | | 1 | 1 |
| 2 | | | ESTADOS UNIDOS DE AMÉRICA | 1641 | 3350 | 4991 | 1916 | 2903 | 172 | 4991 | 1305 | | 2 | 2099 | 1585 | 4991 |
| | 1 | 1 | ARIZONA | 23 | 65 | 88 | 37 | 44 | 7 | 88 | 27 | | | 55 | 6 | 88 |
| | 1 | 1 | PHOENIX | 23 | 65 | 88 | 37 | 44 | 7 | 88 | 27 | | | 55 | 6 | 88 |
| | 2 | 1 | CALIFORNIA | 416 | 630 | 1046 | 253 | 713 | 80 | 1046 | 191 | | 1 | 619 | 235 | 1046 |
| | 1 | 1 | LOS ANGELES | 285 | 405 | 690 | 158 | 467 | 65 | 690 | 135 | | 1 | 319 | 235 | 690 |
| | 2 | 1 | SAN BERNARDINO | 131 | 225 | 356 | 95 | 246 | 15 | 356 | 56 | | | 300 | | 356 |
| | 3 | 1 | COLORADO | 23 | 49 | 72 | 24 | 48 | | 72 | 3 | | | | 69 | 72 |
| | 1 | 1 | DENVER | 23 | 49 | 72 | 24 | 48 | | 72 | 3 | | | | 69 | 72 |
| | 4 | 1 | FLORIDA | 96 | 253 | 349 | 152 | 189 | 8 | 349 | 156 | | | 53 | 140 | 349 |
| | 1 | 1 | MIAMI | 96 | 253 | 349 | 152 | 189 | 8 | 349 | 156 | | | 53 | 140 | 349 |
| | 5 | 1 | GEORGIA | 279 | 589 | 868 | 346 | 510 | 12 | 868 | 467 | | | 245 | 156 | 868 |
| | 1 | 1 | ATLANTA | 279 | 589 | 868 | 346 | 510 | 12 | 868 | 467 | | | 245 | 156 | 868 |
| | 6 | 1 | ILLINOIS | 137 | 267 | 404 | 173 | 217 | 14 | 404 | 115 | | | 4 | 285 | 404 |
| | 1 | 1 | CHICAGO | 137 | 267 | 404 | 173 | 217 | 14 | 404 | 115 | | | 4 | 285 | 404 |
| | 7 | 1 | MARYLAND | 154 | 309 | 463 | 214 | 239 | 10 | 463 | 122 | | | 337 | 4 | 463 |
| | 1 | 1 | SILVER SPRING | 154 | 309 | 463 | 214 | 239 | 10 | 463 | 122 | | | 337 | 4 | 463 |
| | 8 | 1 | NUEVA YORK | 425 | 1005 | 1430 | 594 | 802 | 34 | 1430 | 219 | | 1 | 786 | 424 | 1430 |
| | 1 | 1 | NUEVA YORK | 425 | 1005 | 1430 | 594 | 802 | 34 | 1430 | 219 | | 1 | 786 | 424 | 1430 |
| | 9 | 1 | TEXAS | 88 | 183 | 271 | 123 | 141 | 7 | 271 | 5 | | | | 266 | 271 |
| | 1 | 1 | HOUSTON | 88 | 183 | 271 | 123 | 141 | 7 | 271 | 5 | | | | 266 | 271 |
| 3 | | | GUATEMALA | 18,365 | 17,581 | 35,946 | 34,040 | 1,506 | 400 | 35,946 | 10,760 | 104 | 33 | 20,084 | 4,965 | 35,946 |
| | 1 | 1 | ALTA VERAPAZ | 1,267 | 1,258 | 2,525 | 2,478 | 19 | 28 | 2,525 | 2,054 | | | 227 | 244 | 2,525 |
| | 1 | 1 | CHAHAL | 27 | 33 | 60 | 60 | | | 60 | 38 | | | 3 | 19 | 60 |
| | 2 | 1 | CHISEC | 120 | 103 | 223 | 217 | 5 | 1 | 223 | 193 | | | 17 | 13 | 223 |
| | 3 | 1 | COBAN | 161 | 184 | 345 | 339 | 1 | 5 | 345 | 213 | | | 97 | 35 | 345 |
| | 4 | 1 | FRAY BARTOLOMÉ DE LAS CASAS | 80 | 85 | 165 | 162 | 3 | | 165 | 123 | | | 7 | 35 | 165 |
| | 5 | 1 | LANQUIN | 27 | 51 | 78 | 77 | 1 | | 78 | 77 | | | | 1 | 78 |
| | 6 | 1 | PANZOS | 90 | 86 | 176 | 172 | 1 | 3 | 176 | 162 | | | 1 | 13 | 176 |
| | 7 | 1 | RAXRUHA | 60 | 60 | 120 | 118 | 2 | | 120 | 77 | | | 12 | 31 | 120 |
| | 8 | 1 | SAN CRISTOBAL VERAPAZ | 98 | 87 | 185 | 182 | 2 | 1 | 185 | 141 | | | 28 | 16 | 185 |
| | 9 | 1 | SAN JUAN CHAMELCO | 75 | 74 | 149 | 145 | 4 | | 149 | 125 | | | 11 | 13 | 149 |
| | 10 | 1 | SAN MIGUEL TUCURU | 40 | 43 | 83 | 82 | 1 | | 83 | 80 | | | 2 | 1 | 83 |
| | 11 | 1 | SAN PEDRO CARCHA | 162 | 149 | 311 | 306 | 5 | | 311 | 278 | | | 14 | 19 | 311 |
| | 12 | 1 | SANTA CATALINA LA TINTA | 101 | 87 | 188 | 186 | 2 | | 188 | 164 | | | 5 | 19 | 188 |
| | 13 | 1 | SANTA CRUZ VERAPAZ | 36 | 33 | 69 | 65 | 1 | 3 | 69 | 60 | | | 7 | 2 | 69 |
| | 14 | 1 | SANTA MARIA CAHABON | 71 | 68 | 139 | 134 | 5 | | 139 | 124 | | | 6 | 9 | 139 |
| | 15 | 1 | SENAHU | 52 | 55 | 107 | 107 | | | 107 | 105 | | | 1 | 1 | 107 |
| | 16 | 1 | TACTIC | 35 | 34 | 69 | 69 | | | 69 | 47 | | | 16 | 6 | 69 |
| | 17 | 1 | TAMAHU | 32 | 26 | 58 | 57 | 1 | | 58 | 47 | | | | 11 | 58 |
| | 2 | 1 | BAJA VERAPAZ | 289 | 277 | 566 | 551 | 11 | 4 | 566 | 214 | | 1 | 265 | 86 | 566 |
| | 1 | 1 | CUBULCO | 48 | 45 | 93 | 92 | 1 | | 93 | 52 | | | 32 | 9 | 93 |
| | 2 | 1 | GRANADOS | 17 | 9 | 26 | 24 | 2 | | 26 | 1 | | | 25 | | 26 |
| | 3 | 1 | PURULIHA | 39 | 36 | 75 | 74 | 1 | | 75 | 65 | | | 4 | 6 | 75 |
| | 4 | 1 | RABINAL | 39 | 40 | 79 | 78 | 1 | | 79 | 65 | | | 10 | 4 | 79 |
| | 5 | 1 | SALAMA | 83 | 69 | 152 | 143 | 7 | 2 | 152 | 25 | | 1 | 123 | 3 | 152 |
| | 6 | 1 | SAN JERONIMO | 32 | 32 | 64 | 64 | | | 64 | 5 | | | 48 | 11 | 64 |
| | 7 | 1 | SAN MIGUEL CHICAJ | 23 | 32 | 55 | 55 | | | 55 | 1 | | | 1 | 53 | 55 |
| | 8 | 1 | SANTA CRUZ EL CHOL | 8 | 14 | 22 | 21 | 1 | | 22 | | | | 22 | | 22 |
| | 3 | 1 | CHIMALTENANGO | 847 | 739 | 1,586 | 1,537 | 35 | 14 | 1,586 | 812 | | | 252 | 522 | 1,586 |
| | 1 | 1 | ACATENANGO | 19 | 23 | 42 | 37 | 4 | 1 | 42 | 4 | | | 10 | 28 | 42 |
| | 2 | 1 | CHIMALTENANGO | 130 | 148 | 278 | 265 | 10 | 3 | 278 | 61 | | | 33 | 184 | 278 |
| | 3 | 1 | EL TEJAR | 29 | 26 | 55 | 52 | 2 | 1 | 55 | 17 | | | 30 | 8 | 55 |
| | 4 | 1 | PÁRRAMOS | 29 | 20 | 49 | 47 | 2 | | 49 | 21 | | | 26 | 2 | 49 |
| | 5 | 1 | PATZICIA | 26 | 29 | 55 | 54 | 1 | | 55 | 50 | | | 2 | 3 | 55 |
| | 6 | 1 | PATZUN | 74 | 78 | 152 | 150 | 2 | | 152 | 94 | | | 22 | 36 | 152 |
| | 7 | 1 | POCHUTA | 10 | 8 | 18 | 18 | | | 18 | | | | 14 | 4 | 18 |
| | 8 | 1 | SAN ANDRÉS ITZAPA | 43 | 39 | 82 | 79 | 2 | 1 | 82 | 44 | | | 23 | 15 | 82 |
| | 9 | 1 | SAN JOSÉ POAQUIL | 79 | 69 | 148 | 144 | 4 | | 148 | 118 | | | 3 | 27 | 148 |
| | 10 | 1 | SAN JUAN COMALAPA | 61 | 43 | 104 | 102 | 1 | 1 | 104 | 74 | | | 1 | 29 | 104 |
| | 11 | 1 | SAN MARTÍN JILOTEPEQUE | 89 | 59 | 148 | 141 | 4 | 3 | 148 | 7 | | | 7 | 141 | 148 |
| | 12 | 1 | SAN PEDRO YEPOCAPA | 44 | 33 | 77 | 76 | 1 | | 77 | 41 | | | 31 | 5 | 77 |
| | 13 | 1 | SANTA APOLONIA | 54 | 32 | 86 | 86 | | | 86 | 68 | | | 2 | 16 | 86 |
| | 14 | 1 | SANTA CRUZ BALANYA | 16 | 16 | 32 | 32 | | | 32 | 28 | | | 1 | 3 | 32 |
| | 15 | 1 | TECPAN GUATEMALA | 111 | 87 | 198 | 197 | 1 | | 198 | 182 | | | 8 | 8 | 198 |
| | 16 | 1 | ZARAGOZA | 33 | 29 | 62 | 57 | 2 | 3 | 62 | 10 | | | 39 | 13 | 62 |
| | 4 | 1 | CHIQUMULA | 478 | 453 | 931 | 886 | 31 | 14 | 931 | 19 | | 1 | 807 | 104 | 931 |
| | 1 | 1 | CAMOTAN | 72 | 62 | 134 | 133 | 1 | | 134 | 3 | | | 120 | 11 | 134 |
| | 2 | 1 | CHIQUMULA | 131 | 122 | 253 | 240 | 10 | 3 | 253 | | | 1 | 193 | 59 | 253 |
| | 3 | 1 | CONCEPCION LAS MINAS | 19 | 16 | 35 | 28 | 5 | 2 | 35 | | | | 34 | 1 | 35 |
| | 4 | 1 | ESQUIPULAS | 66 | 58 | 124 | 117 | 5 | 2 | 124 | 1 | | | 119 | 4 | 124 |
| | 5 | 1 | IPALA | 24 | 23 | 47 | 38 | 7 | 2 | 47 | | | | 44 | 3 | 47 |
| | 6 | 1 | JOCOTAN | 62 | 53 | 115 | 111 | 2 | 2 | 115 | 15 | | | 98 | 2 | 115 |
| | 7 | 1 | OLOPA | 36 | 43 | 79 | 79 | | | 79 | | | | 62 | 17 | 79 |
| | 8 | 1 | QUEZALTEPEQUE | 24 | 31 | 55 | 54 | 1 | | 55 | | | | 52 | 3 | 55 |
| | 9 | 1 | SAN JACINTO | 13 | 14 | 27 | 25 | 1 | 1 | 27 | | | | 27 | | 27 |
| | 10 | 1 | SAN JOSÉ LA ARADA | 11 | 13 | 24 | 23 | 1 | | 24 | | | | 23 | 1 | 24 |
| | 11 | 1 | SAN JUAN ERMITA | 20 | 18 | 38 | 38 | | | 38 | | | | 35 | 3 | 38 |
| | 5 | 1 | EL PROGRESO | 194 | 212 | 406 | 381 | 20 | 5 | 406 | 5 | 6 | | 346 | 49 | 406 |
| | 1 | 1 | EL JICARO | 5 | 15 | 20 | 19 | 1 | | 20 | | | | 18 | 2 | 20 |
| | 2 | 1 | GUASTATOYA | 30 | 36 | 66 | 61 | 4 | 1 | 66 | | | | 66 | | 66 |
| | 3 | 1 | MORAZAN | 16 | 17 | 33 | 26 | 6 | 1 | 33 | 1 | | | 21 | 11 | 33 |
| | | | | | | | | | | | | | | | | |

DIRECCIÓN DE PROCESOS
SEGUIMIENTO TEMÁTICO INSTITUCIONAL 2021
PRIMER DOCUMENTO PERSONAL DE IDENTIFICACION EMITIDO
MES REPORTADO: JULIO

| P | D | M | Departamento / municipio | Sexo | | | | | Pueblo | | | | | | | |
|----|---|----|-----------------------------|--------------|--------------|--------------|--------------|--------------|---------------------|--------------|--------------|-----------|-----------|-------------------|------------|--------------|
| | | | | Mujeres | Hombres | Total | Juventud | Adultos | Tercera | Total | Maya | Xinca | Garífuna | Mestizos /Ladinos | No indican | Total |
| | | | | | | | 18 a 30 años | 31 a 60 años | 61 años en adelante | | | | | | | |
| | | 7 | SANARATE | 56 | 43 | 99 | 92 | 6 | 1 | 99 | 3 | | | 93 | 3 | 99 |
| | | 8 | SANSARE | 17 | 24 | 41 | 38 | 3 | | 41 | | 6 | | 33 | 2 | 41 |
| 6 | | | ESCUINTLA | 753 | 794 | 1,547 | 1,486 | 46 | 15 | 1,547 | 12 | | | 1,169 | 366 | 1,547 |
| | | 1 | ESCUINTLA | 157 | 156 | 313 | 300 | 10 | 3 | 313 | | | | 65 | 248 | 313 |
| | | 2 | GUANAGAZAPA | 19 | 25 | 44 | 44 | | | 44 | 1 | | | 41 | 2 | 44 |
| | | 3 | IZTAPA | 18 | 22 | 40 | 39 | 1 | | 40 | | | | 34 | 6 | 40 |
| | | 4 | LA DEMOCRACIA | 13 | 17 | 30 | 30 | | | 30 | | | | 24 | 6 | 30 |
| | | 5 | LA GOMERA | 55 | 40 | 95 | 87 | 5 | 3 | 95 | 1 | | | 80 | 14 | 95 |
| | | 6 | MASAGUA | 43 | 48 | 91 | 87 | 3 | 1 | 91 | | | | 82 | 9 | 91 |
| | | 7 | NUEVA CONCEPCION | 98 | 95 | 193 | 184 | 9 | | 193 | | | | 178 | 15 | 193 |
| | | 8 | PALIN | 57 | 72 | 129 | 128 | | 1 | 129 | 2 | | | 100 | 27 | 129 |
| | | 9 | PUERTO SAN JOSE | 73 | 73 | 146 | 141 | 4 | 1 | 146 | 1 | | | 139 | 6 | 146 |
| | | 10 | SAN VICENTE PACAYA | 35 | 41 | 76 | 68 | 7 | 1 | 76 | 4 | | | 64 | 8 | 76 |
| | | 11 | SANTA LUCIA COTZUMALGUAPA | 55 | 60 | 115 | 113 | 1 | 1 | 115 | 1 | | | 99 | 15 | 115 |
| | | 12 | SIPACATE | 25 | 17 | 42 | 41 | | 1 | 42 | | | | 42 | | 42 |
| | | 13 | SIQUINALA | 58 | 72 | 130 | 123 | 5 | 2 | 130 | | | | 125 | 5 | 130 |
| | | 14 | TIQUISATE | 47 | 56 | 103 | 101 | 1 | | 103 | 2 | | | 96 | 5 | 103 |
| 7 | | | GUATEMALA | 4,026 | 3,968 | 7,994 | 7,389 | 482 | 123 | 7,994 | 600 | 1 | 11 | 6,471 | 911 | 7,994 |
| | | 1 | AMATITLAN | 165 | 167 | 332 | 320 | 7 | 5 | 332 | 1 | | 2 | 325 | 4 | 332 |
| | | 2 | CHINAUTLA | 127 | 158 | 285 | 254 | 21 | 10 | 285 | 2 | | | 272 | 11 | 285 |
| | | 3 | CHUARRANCHO | 23 | 29 | 52 | 51 | 1 | | 52 | 37 | | | 11 | 4 | 52 |
| | | 4 | FRAJANES | 68 | 62 | 130 | 127 | 2 | 1 | 130 | 1 | | | 109 | 20 | 130 |
| | | 5 | GUATEMALA | 2,107 | 2,046 | 4,153 | 3,701 | 368 | 84 | 4,153 | 87 | | 6 | 3,737 | 323 | 4,153 |
| | | 6 | MIXCO | 168 | 153 | 321 | 310 | 10 | 1 | 321 | 3 | | | 316 | 2 | 321 |
| | | 7 | PALENCIA | 49 | 51 | 100 | 99 | 1 | | 100 | | | | 100 | | 100 |
| | | 8 | SAN JOSE DEL GOLFO | 27 | 33 | 60 | 55 | 5 | | 60 | | 1 | | 53 | 6 | 60 |
| | | 9 | SAN JOSE PINULA | 173 | 165 | 338 | 331 | 3 | 4 | 338 | | | 1 | 323 | 14 | 338 |
| | | 10 | SAN JUAN SACATEPEQUEZ | 200 | 225 | 425 | 412 | 11 | 2 | 425 | 296 | | | 31 | 98 | 425 |
| | | 11 | SAN MIGUEL PETAPA | 140 | 135 | 275 | 268 | 6 | 1 | 275 | 3 | | | 241 | 31 | 275 |
| | | 12 | SAN PEDRO AYAMPUC | 45 | 38 | 83 | 80 | 1 | 2 | 83 | 18 | | | 57 | 8 | 83 |
| | | 13 | SAN PEDRO SACATEPEQUEZ | 110 | 111 | 221 | 217 | 2 | 2 | 221 | 129 | | | 53 | 39 | 221 |
| | | 14 | SAN RAYMUNDO | 89 | 90 | 179 | 171 | 7 | 1 | 179 | | | | 179 | | 179 |
| | | 15 | SANTA CATARINA PINULA | 71 | 93 | 164 | 149 | 14 | 1 | 164 | | | 2 | 140 | 22 | 164 |
| | | 16 | VILLA CANALES | 145 | 160 | 305 | 297 | 6 | 2 | 305 | | | | 267 | 38 | 305 |
| | | 17 | VILLA NUEVA | 319 | 252 | 571 | 547 | 17 | 7 | 571 | 23 | | | 536 | 12 | 571 |
| 8 | | | HUEHUETENANGO | 1,741 | 1,461 | 3,202 | 3,017 | 161 | 24 | 3,202 | 1,652 | | | 930 | 620 | 3,202 |
| | | 1 | AGUACATAN | 110 | 82 | 192 | 186 | 4 | 2 | 192 | 117 | | | 24 | 51 | 192 |
| | | 2 | CHIANTLA | 153 | 141 | 294 | 284 | 10 | | 294 | 10 | | | 200 | 84 | 294 |
| | | 3 | COLOTENANGO | 83 | 55 | 138 | 135 | 2 | 1 | 138 | 100 | | | 2 | 36 | 138 |
| | | 4 | CONCEPCION HUISTA | 20 | 20 | 40 | 39 | 1 | | 40 | 37 | | | 3 | | 40 |
| | | 5 | CULCO | 71 | 63 | 134 | 108 | 23 | 3 | 134 | 9 | | | 97 | 28 | 134 |
| | | 6 | HUEHUETENANGO | 139 | 132 | 271 | 260 | 8 | 3 | 271 | 16 | | | 251 | 4 | 271 |
| | | 7 | JACALTENANGO | 56 | 37 | 93 | 91 | 1 | 1 | 93 | 73 | | | 11 | 9 | 93 |
| | | 8 | LA DEMOCRACIA | 24 | 18 | 42 | 41 | 1 | | 42 | 10 | | | 25 | 7 | 42 |
| | | 9 | LA LIBERTAD | 37 | 36 | 73 | 70 | 2 | 1 | 73 | 9 | | | 49 | 15 | 73 |
| | | 10 | MALACATANCITO | 48 | 36 | 84 | 79 | 4 | 1 | 84 | 5 | | | 63 | 6 | 84 |
| | | 11 | NENTON | 55 | 57 | 112 | 104 | 7 | 1 | 112 | 75 | | | 31 | 6 | 112 |
| | | 12 | PETATAN | 12 | 2 | 14 | 14 | | | 14 | 10 | | | 1 | 3 | 14 |
| | | 13 | SAN ANTONIO HUISTA | 21 | 14 | 35 | 33 | 2 | | 35 | 12 | | | 19 | 4 | 35 |
| | | 14 | SAN GASPAR IXCHIL | 30 | 18 | 48 | 46 | 2 | | 48 | 36 | | | 12 | | 48 |
| | | 15 | SAN ILDEFONSO IXTAHUACAN | 54 | 32 | 86 | 82 | 3 | 1 | 86 | 82 | | | 2 | 2 | 86 |
| | | 16 | SAN JUAN ATITAN | 29 | 27 | 56 | 55 | 1 | | 56 | 46 | | | 10 | | 56 |
| | | 17 | SAN JUAN IXCOY | 28 | 36 | 64 | 59 | 4 | 1 | 64 | 31 | | | 15 | 18 | 64 |
| | | 18 | SAN MATEO IXTATAN | 106 | 68 | 174 | 165 | 9 | | 174 | 134 | | | 1 | 39 | 174 |
| | | 19 | SAN MIGUEL ACATAN | 48 | 34 | 82 | 75 | 7 | | 82 | 62 | | | 20 | | 82 |
| | | 20 | SAN PEDRO NECTA | 31 | 13 | 44 | 44 | | | 44 | 26 | | | 7 | 11 | 44 |
| | | 21 | SAN PEDRO SOLOMA | 80 | 64 | 144 | 123 | 20 | 1 | 144 | 97 | | | 4 | 43 | 144 |
| | | 22 | SAN RAFAEL LA INDEPENDENCIA | 31 | 23 | 54 | 44 | 10 | | 54 | 41 | | | 13 | | 54 |
| | | 23 | SAN RAFAEL PETZAL | 17 | 14 | 31 | 30 | 1 | | 31 | 20 | | | 4 | 7 | 31 |
| | | 24 | SAN SEBASTIAN COATAN | 22 | 14 | 36 | 33 | 2 | 1 | 36 | 34 | | | 2 | | 36 |
| | | 25 | SAN SEBASTIAN HUEHUETENANGO | 48 | 50 | 98 | 98 | | | 98 | 60 | | | 15 | 23 | 98 |
| | | 26 | SANTA ANA HUISTA | 10 | 6 | 16 | 14 | 2 | | 16 | 1 | | | 15 | | 16 |
| | | 27 | SANTA BARBARA | 25 | 20 | 45 | 42 | 3 | | 45 | 39 | | | 6 | | 45 |
| | | 28 | SANTA CRUZ BARILLAS | 188 | 201 | 389 | 378 | 8 | 3 | 389 | 264 | | | 44 | 81 | 389 |
| | | 29 | SANTA EULALIA | 63 | 73 | 136 | 130 | 2 | 4 | 136 | 104 | | | 32 | | 136 |
| | | 30 | SANTIAGO CHIMALTENANGO | 8 | 16 | 24 | 24 | | | 24 | 18 | | | 1 | 5 | 24 |
| | | 31 | TECTITAN | 10 | 8 | 18 | 16 | 2 | | 18 | | | | 18 | | 18 |
| | | 32 | TODOS SANTOS CUCHUMATAN | 63 | 41 | 104 | 89 | 15 | | 104 | 71 | | | 6 | 27 | 104 |
| | | 33 | UNION CANTINIL | 21 | 10 | 31 | 26 | 5 | | 31 | 3 | | | 22 | 6 | 31 |
| 9 | | | IZABAL | 469 | 416 | 885 | 833 | 38 | 14 | 885 | 143 | | 8 | 533 | 201 | 885 |
| | | 1 | EL ESTOR | 76 | 57 | 133 | 130 | 2 | 1 | 133 | 74 | | | 19 | 40 | 133 |
| | | 2 | LIVINGSTON | 104 | 88 | 192 | 179 | 11 | 2 | 192 | 66 | | 8 | 81 | 37 | 192 |
| | | 3 | LOS AMATES | 55 | 63 | 118 | 109 | 6 | 3 | 118 | | | | 77 | 41 | 118 |
| | | 4 | MORALES | 163 | 129 | 292 | 269 | 17 | 6 | 292 | 3 | | | 225 | 64 | 292 |
| | | 5 | PUERTO BARRIOS | 71 | 79 | 150 | 146 | 2 | 2 | 150 | | | | 131 | 19 | 150 |
| 10 | | | JALAPA | 385 | 384 | 769 | 738 | 28 | 3 | 769 | 2 | 23 | 3 | 651 | 90 | 769 |
| | | 1 | JALAPA | 132 | 149 | 281 | 269 | 10 | 2 | 281 | 1 | | | 3 | 272 | 281 |
| | | 2 | MATAQUESCUINTLA | 47 | 38 | 85 | 83 | 2 | | 85 | | 1 | | 83 | 1 | 85 |
| | | 3 | MONJAS | 44 | 62 | 106 | 97 | 9 | | 106 | | | | 76 | 30 | 106 |
| | | 4 | SAN CARLOS ALZATATE | 42 | 28 | 70 | 70 | | | 70 | | 13 | | 41 | 16 | 70 |
| | | 5 | SAN LUIS ILOTEPEQUE | 24 | 17 | 41 | 40 | 1 | | 41 | 1 | | | 37 | 3 | 41 |

**DIRECCIÓN DE PROCESOS
SEGUIMIENTO TEMÁTICO INSTITUCIONAL 2021
PRIMER DOCUMENTO PERSONAL DE IDENTIFICACION EMITIDO
MES REPORTADO: JULIO**

| P | D | M | Departamento / municipio | Población beneficiada | | | | | | | | | | | | | | |
|----|----|---|---------------------------|-----------------------|---------|-------|--------------|--------------|---------------------|--------------|-------|-------|------|-------|----------|--------------------|------------|-------|
| | | | | Sexo | | | Juventud | | | Tercera Edad | | Total | Maya | Xinca | Garífuna | Mestizos / Ladinos | No Indican | Total |
| | | | | Mujeres | Hombres | Total | 18 a 30 años | 31 a 60 años | 61 años en adelante | | | | | | | | | |
| | 6 | | SAN MANUEL CHAPARRON | 28 | 26 | 54 | 53 | | 1 | 54 | | | | 43 | 2 | 54 | | |
| | 7 | | SAN PEDRO PINULA | 68 | 64 | 132 | 126 | 6 | | 132 | | | | 99 | 33 | 132 | | |
| 11 | | | JUTIAPA | 563 | 553 | 1,116 | 1,022 | 78 | 16 | 1,116 | 2 | 36 | 2 | 910 | 165 | 1,116 | | |
| | 1 | | AGUA BLANCA | 32 | 13 | 45 | 37 | 6 | 2 | 45 | | | | 34 | 11 | 45 | | |
| | 2 | | ASUNCIÓN MITA | 54 | 38 | 92 | 74 | 16 | 2 | 92 | | | | 84 | 8 | 92 | | |
| | 3 | | ATESCATEMPA | 19 | 29 | 48 | 44 | 2 | 2 | 48 | | | | 47 | 1 | 48 | | |
| | 4 | | COMAPA | 37 | 32 | 69 | 67 | 2 | | 69 | 1 | | | 51 | 17 | 69 | | |
| | 5 | | CONGUACO | 31 | 34 | 65 | 64 | | | 65 | | 1 | | 50 | 14 | 65 | | |
| | 6 | | EL ADELANTO | 5 | 5 | 10 | 10 | | | 10 | | | | 10 | | 10 | | |
| | 7 | | EL PROGRESO | 72 | 58 | 130 | 112 | 15 | 3 | 130 | 1 | | | 85 | 44 | 130 | | |
| | 8 | | JALPATAGUA | 42 | 35 | 77 | 71 | 6 | | 77 | | | | 77 | | 77 | | |
| | 9 | | JEREZ | 10 | 6 | 16 | 15 | 1 | | 16 | | | | 16 | | 16 | | |
| | 10 | | JUTIAPA | 132 | 127 | 259 | 244 | 13 | 2 | 259 | | 29 | | 192 | 38 | 259 | | |
| | 11 | | MOYUTA | 37 | 56 | 93 | 89 | 4 | | 93 | | | | 88 | 5 | 93 | | |
| | 12 | | PASADO | 9 | 11 | 20 | 18 | 2 | | 20 | | | | 20 | | 20 | | |
| | 13 | | QUESADA | 22 | 33 | 55 | 49 | 3 | 3 | 55 | | 7 | | 44 | 4 | 55 | | |
| | 14 | | SAN JOSE ACATEMPA | 9 | 13 | 22 | 21 | 1 | | 22 | | | | 10 | 12 | 22 | | |
| | 15 | | SANTA CATARINA MITA | 27 | 22 | 49 | 44 | 4 | 1 | 49 | | | 1 | 44 | 4 | 49 | | |
| | 16 | | YUPILTEPEQUE | 18 | 25 | 43 | 41 | 2 | | 43 | | | | 42 | 1 | 43 | | |
| | 17 | | ZAPOTITLAN | 7 | 16 | 23 | 22 | 1 | | 23 | | | | 16 | 7 | 23 | | |
| 12 | | | PETEN | 599 | 605 | 1,204 | 1,139 | 55 | 10 | 1,204 | 201 | | 3 | 834 | 165 | 1,204 | | |
| | 1 | | DOLORES | 43 | 35 | 78 | 73 | 5 | | 78 | | | 3 | 62 | 12 | 78 | | |
| | 2 | | EL CHAL | 18 | 18 | 36 | 33 | 2 | 1 | 36 | 5 | | | 18 | 13 | 36 | | |
| | 3 | | FLORES | 45 | 45 | 90 | 86 | 4 | | 90 | | | | 84 | 6 | 90 | | |
| | 4 | | LA LIBERTAD | 81 | 91 | 172 | 166 | 5 | 1 | 172 | 17 | | | 149 | 6 | 172 | | |
| | 5 | | LAS CRUCES | 21 | 44 | 65 | 61 | 4 | | 65 | 3 | | | 49 | 13 | 65 | | |
| | 6 | | MELCHOR DE MENCOS | 37 | 44 | 81 | 76 | 5 | | 81 | 2 | | | 68 | 11 | 81 | | |
| | 7 | | POPTUN | 64 | 51 | 115 | 111 | 2 | 2 | 115 | 29 | | | 63 | 23 | 115 | | |
| | 8 | | SAN ANDRES | 18 | 21 | 39 | 38 | 1 | | 39 | 2 | | | 34 | 3 | 39 | | |
| | 9 | | SAN BENITO | 51 | 52 | 103 | 99 | 3 | 1 | 103 | | | | 101 | 2 | 103 | | |
| | 10 | | SAN FRANCISCO | 12 | 18 | 30 | 27 | 2 | 1 | 30 | 4 | | | 23 | 3 | 30 | | |
| | 11 | | SAN JOSE | 15 | 8 | 23 | 22 | 1 | | 23 | 2 | | | 14 | 7 | 23 | | |
| | 12 | | SAN LUIS | 64 | 49 | 113 | 105 | 7 | 1 | 113 | 43 | | | 50 | 20 | 113 | | |
| | 13 | | SANTA ANA | 17 | 20 | 37 | 34 | 3 | | 37 | 1 | | | 29 | 7 | 37 | | |
| | 14 | | SAYAXCHE | 113 | 109 | 222 | 208 | 11 | 3 | 222 | 92 | | | 90 | 40 | 222 | | |
| 13 | | | QUETZALTENANGO | 942 | 970 | 1,912 | 1,817 | 74 | 21 | 1,912 | 636 | | | 1,053 | 223 | 1,912 | | |
| | 1 | | ALMOLONGA | 14 | 21 | 35 | 20 | 5 | | 35 | 11 | | | 14 | 11 | 35 | | |
| | 2 | | CABRICAN | 45 | 29 | 74 | 74 | | | 74 | 53 | | | 10 | 11 | 74 | | |
| | 3 | | CAJOLA | 20 | 21 | 41 | 40 | 1 | | 41 | 37 | | | 3 | 1 | 41 | | |
| | 4 | | CANTEL | 46 | 57 | 103 | 100 | 2 | 1 | 103 | 94 | | | 7 | 2 | 103 | | |
| | 5 | | COATEPEQUE | 93 | 92 | 185 | 174 | 7 | 4 | 185 | 1 | | | 182 | 2 | 185 | | |
| | 6 | | COLOMBA | 60 | 81 | 141 | 139 | 2 | | 141 | | | | 140 | 1 | 141 | | |
| | 7 | | CONCEPCION CHIQUIRICHAPA | 19 | 24 | 43 | 39 | 4 | | 43 | 40 | | | 1 | 2 | 43 | | |
| | 8 | | EL PALMAR | 24 | 41 | 65 | 63 | 2 | | 65 | 13 | | | 49 | 3 | 65 | | |
| | 9 | | FLORES COSTA CUCA | 28 | 47 | 75 | 63 | 10 | 2 | 75 | | | | 72 | 3 | 75 | | |
| | 10 | | GENOVA | 45 | 45 | 90 | 87 | 3 | | 90 | 2 | | | 85 | 2 | 90 | | |
| | 11 | | HUITAN | 11 | 6 | 17 | 16 | 1 | | 17 | 15 | | | 2 | | 17 | | |
| | 12 | | LA ESPERANZA | 43 | 50 | 93 | 87 | 6 | | 93 | 31 | | | 57 | 5 | 93 | | |
| | 13 | | OLINTEPEQUE | 41 | 42 | 83 | 78 | 4 | 1 | 83 | | | | 1 | 82 | 83 | | |
| | 14 | | OSTUNCALCO | 38 | 28 | 66 | 64 | 1 | 1 | 66 | 38 | | | 8 | 20 | 66 | | |
| | 15 | | PALESTINA DE LOS ALTOS | 28 | 17 | 45 | 41 | 2 | 2 | 45 | 22 | | | 17 | 6 | 45 | | |
| | 16 | | QUETZALTENANGO | 185 | 204 | 389 | 374 | 9 | 6 | 389 | 91 | | | 234 | 64 | 389 | | |
| | 17 | | SALCAJA | 51 | 32 | 83 | 78 | 2 | 2 | 82 | 35 | | | 45 | 1 | 82 | | |
| | 18 | | SAN CARLOS SIA | 28 | 24 | 52 | 44 | 7 | 1 | 52 | 17 | | | 33 | 7 | 52 | | |
| | 19 | | SAN FRANCISCO LA UNION | 19 | 14 | 33 | 29 | 4 | | 33 | 25 | | | 7 | 1 | 33 | | |
| | 20 | | SAN MARTIN SACATEPEQUEZ | 23 | 15 | 38 | 38 | | | 38 | 36 | | | 2 | | 38 | | |
| | 21 | | SAN MATEO | 24 | 28 | 52 | 52 | | | 52 | 1 | | | 51 | | 52 | | |
| | 22 | | SAN MIGUEL SIGUILA | 26 | 22 | 48 | 48 | | | 48 | 31 | | | 6 | 11 | 48 | | |
| | 23 | | SIBERIA | 10 | 17 | 27 | 25 | 1 | | 27 | 5 | | | 21 | 1 | 27 | | |
| | 24 | | ZUNIL | 21 | 24 | 45 | 43 | 1 | 1 | 45 | 38 | | | 6 | 1 | 45 | | |
| 14 | | | QUICHE | 1,297 | 2,188 | 2,485 | 2,407 | 62 | 16 | 2,485 | 1,829 | 1 | | 274 | 381 | 2,485 | | |
| | 1 | | CANILLA | 16 | 18 | 34 | 24 | 7 | 3 | 34 | 12 | | | 20 | 2 | 34 | | |
| | 2 | | CHAJUL | 59 | 53 | 112 | 110 | 2 | | 112 | 78 | | | 6 | 28 | 112 | | |
| | 3 | | CHICAMAM | 51 | 36 | 87 | 87 | | | 87 | 43 | | | 27 | 17 | 87 | | |
| | 4 | | CHICHE | 33 | 31 | 64 | 59 | 5 | | 64 | 48 | | | 7 | 9 | 64 | | |
| | 5 | | CHICHICASTENANGO | 184 | 177 | 361 | 357 | 4 | | 361 | 349 | | | 2 | 10 | 361 | | |
| | 6 | | CHINIQUE | 26 | 18 | 44 | 38 | 6 | | 44 | 38 | | | 5 | 1 | 44 | | |
| | 7 | | CLUNEN | 52 | 50 | 102 | 101 | 1 | | 102 | 56 | | | 7 | 39 | 102 | | |
| | 8 | | IXCAN | 154 | 137 | 291 | 282 | 7 | 2 | 291 | 147 | | | 73 | 71 | 291 | | |
| | 9 | | JOYABAJ | 119 | 96 | 215 | 204 | 10 | 1 | 215 | 146 | | | 15 | 54 | 215 | | |
| | 10 | | NEBAJ | 108 | 61 | 169 | 164 | 4 | 1 | 169 | 123 | | | 7 | 39 | 169 | | |
| | 11 | | PACHALUM | 27 | 24 | 51 | 46 | 4 | 1 | 51 | 24 | | | 25 | 2 | 51 | | |
| | 12 | | PATZITE | 45 | 49 | 94 | 92 | 2 | | 94 | 74 | 1 | | 5 | 14 | 94 | | |
| | 13 | | SACAPULAS | 73 | 63 | 136 | 134 | 1 | 1 | 136 | 108 | | | 13 | 15 | 136 | | |
| | 14 | | SAN ANDRES SAJCARAJA | 16 | 22 | 38 | 37 | 1 | | 38 | 36 | | | 2 | | 38 | | |
| | 15 | | SAN ANTONIO HOLENANGO | 29 | 27 | 56 | 56 | | | 56 | 43 | | | 1 | 12 | 56 | | |
| | 16 | | SAN BARTOLOME JOCDTENANGO | 16 | 14 | 30 | 30 | | | 30 | 28 | | | 1 | 1 | 30 | | |
| | 17 | | SAN JUAN COTZAL | 38 | 44 | 82 | 82 | | | 82 | 72 | | | 4 | 6 | 82 | | |
| | 18 | | SAN PEDRO JOCOPILAS | 39 | 44 | 83 | 83 | | | 83 | 75 | | | 3 | 5 | 83 | | |
| | 19 | | SANTA CRUZ DEL QUICHE | 92 | 96 | 188 | 180 | 7 | 1 | 188 | 125 | | | 38 | 25 | 188 | | |
| | 20 | | USPANTAN | 57 | 66 | 123 | 120 | 1 | 2 | 123 | 107 | | | 13 | 3 | 123 | | |
| | 21 | | ZACUALPA | 69 | 62 | 125 | 121 | 2 | 2 | 125 | 97 | | | 28 | 28 | 125 | | |
| 15 | | | RETALHULEU | 371 | 379 | 750 | 694 | 45 | 11 | 750 | 8 | | 1 | 705 | 36 | 750 | | |
| | 1 | | CHAMPERICO | 31 | 42 | 73 | 62 | 10 | 1 | 73 | 1 | | | 67 | 5 | 73 | | |
| | 2 | | EL ASINTAL | 34 | 35 | 69 | 65 | 4 | | 69 | 1 | | | 61 | 7 | 69 | | |
| | 3 | | NUEVO SAN CARLOS | 35 | 35 | 70 | 68 | 2 | | 70 | | | | 68 | 2 | 70 | | |
| | 4 | | RETALHULEU | 131 | 124 | 255 | 238 | 14 | 3 | 255 | | | 1 | 244 | 10 | 255 | | |
| | 5 | | SAN ANDRES VILLA SECA | 41 | 47 | 88 | 82 | 3 | 3 | 88 | 6 | | | 77 | 5 | 88 | | |
| | 6 | | SAN FELIPE RETALHULEU | 15 | 16 | 31 | 28 | 3 | | 31 | | | | 30 | | 31 | | |
| | 7 | | SAN MARTIN ZAPOTITLAN | 38 | 33 | 71 | 68 | 3 | | 71 | | | | 67 | | 71 | | |
| | 8 | | SAN SEBASTIAN | 32 | 33 | 65 | 58 | 3 | 4 | 65 | | | | 64 | | 65 | | |
| | 9 | | SANTA CRUZ MULUA | 14 | 14 | 28 | 25 | 3 | | 28 | | | | 27 | 1 | 28 | | |
| 16 | | | SACATEPEQUEZ | 462 | 481 | 943 | 886 | 44 | 13 | 943 | 217 | | | 586 | 140 | 943 | | |

DIRECCIÓN DE PROCESOS
SEGUIMIENTO TEMÁTICO INSTITUCIONAL 2021
PRIMER DOCUMENTO PERSONAL DE IDENTIFICACION EMITIDO
MES REPORTADO: JULIO

| P | D | M | Departamento / municipio | Sexo | | | | | | Población beneficiada | | | | | | | |
|----|---|----|-----------------------------|--------------|--------------|--------------|--------------|------------|-----------|-----------------------|--------------|---------------------|----------|--------------|------------|--------------|-------------------|
| | | | | Mujeres | | Hombres | | Total | | Juventud | | Adultos | | Tercera Edad | | Pueblo | |
| | | | | | | | | | | 18 a 30 años | 31 a 60 años | 61 años en adelante | Total | Maya | Xinca | Garifuna | Mestizos /Ladinos |
| | | 1 | ANTIGUA GUATEMALA | 81 | 79 | 160 | 137 | 20 | 3 | 160 | 3 | | | 143 | 14 | 160 | |
| | | 2 | CIUDAD VIEJA | 23 | 27 | 50 | 48 | 2 | | 50 | | | | 49 | 1 | 50 | |
| | | 3 | JOCOTENANGO | 20 | 31 | 51 | 43 | 7 | 1 | 51 | 1 | | | 50 | | 51 | |
| | | 4 | MAGDALENA MILPAS ALTAS | 18 | 22 | 40 | 38 | | 2 | 40 | 2 | | | 32 | 6 | 40 | |
| | | 5 | PASTORES | 16 | 22 | 38 | 37 | 1 | | 38 | 4 | | | 32 | 2 | 38 | |
| | | 6 | SAN ANTONIO AGUAS CALIENTES | 9 | 14 | 23 | 23 | | | 23 | 13 | | | 10 | | 23 | |
| | | 7 | SAN BARTOLOME MILPAS ALTAS | 19 | 18 | 37 | 34 | 2 | 1 | 37 | 1 | | | 36 | | 37 | |
| | | 8 | SAN JUAN ALOTENANGO | 27 | 31 | 58 | 56 | 1 | 1 | 58 | | | | 21 | 37 | 58 | |
| | | 9 | SAN LUCAS SACATEPEQUEZ | 55 | 44 | 99 | 91 | 7 | 1 | 99 | 4 | | | 81 | 14 | 99 | |
| | | 10 | SAN MIGUEL DUEÑAS | 14 | 14 | 28 | 28 | | | 28 | 2 | | | 24 | 2 | 28 | |
| | | 11 | SANTA CATARINA BARAHONA | 10 | 13 | 23 | 23 | | | 23 | 21 | | | 2 | | 23 | |
| | | 12 | SANTA LUCIA MILPAS ALTAS | 46 | 43 | 89 | 82 | 3 | 4 | 89 | | | | 79 | 10 | 89 | |
| | | 13 | SANTA MARIA DE JESUS | 21 | 32 | 53 | 52 | 1 | | 53 | 37 | | | 3 | 13 | 53 | |
| | | 14 | SANTIAGO SACATEPEQUEZ | 40 | 32 | 72 | 72 | | | 72 | 50 | | | 13 | 9 | 72 | |
| | | 15 | SANTO DOMINGO XENAJ | 22 | 14 | 36 | 36 | | | 36 | 28 | | | 2 | 6 | 36 | |
| | | 16 | SUMPANGO | 41 | 45 | 86 | 86 | | | 86 | 51 | | | 9 | 26 | 86 | |
| 17 | | | SAN MARCOS | 1,210 | 1,099 | 2,309 | 2,170 | 121 | 18 | 2,309 | 433 | | 2 | 1,751 | 123 | 2,309 | |
| | | 1 | AYUTLA | 16 | 19 | 35 | 31 | 4 | | 35 | | | | 30 | 5 | 35 | |
| | | 2 | CATARINA | 38 | 56 | 94 | 91 | 2 | 1 | 94 | | | | 94 | | 94 | |
| | | 3 | COMITANCILLO | 81 | 80 | 161 | 155 | 5 | 1 | 161 | 133 | | | | 28 | 161 | |
| | | 4 | CONCEPCION TUTUAPA | 59 | 43 | 102 | 89 | 8 | 5 | 102 | 92 | | | 5 | 5 | 102 | |
| | | 5 | EL QUETZAL | 20 | 29 | 49 | 49 | 2 | | 49 | | | | 49 | | 49 | |
| | | 6 | EL TUMBADOR | 25 | 39 | 64 | 62 | 2 | | 64 | | | | 61 | 3 | 64 | |
| | | 7 | ESQUIPULAS PALO GORDO | 17 | 19 | 36 | 36 | | | 36 | | | | 35 | 1 | 36 | |
| | | 8 | IXCHIGUAN | 18 | 19 | 37 | 34 | 2 | 1 | 37 | 32 | | | 5 | | 37 | |
| | | 9 | LA BLANCA | 67 | 56 | 123 | 115 | 8 | | 123 | | | | 95 | 28 | 123 | |
| | | 10 | LA REFORMA | 19 | 24 | 43 | 43 | | | 43 | | | | 43 | | 43 | |
| | | 11 | MALACATAN | 178 | 118 | 296 | 283 | 11 | 2 | 296 | 2 | | 1 | 293 | | 296 | |
| | | 12 | NUevo PROGRESO | 30 | 23 | 53 | 52 | 1 | | 53 | | | | 51 | 2 | 53 | |
| | | 13 | OCOS | 16 | 9 | 25 | 25 | | | 25 | | | | 23 | 2 | 25 | |
| | | 14 | PAJAPITA | 68 | 71 | 139 | 132 | 6 | 1 | 139 | | | | 136 | 3 | 139 | |
| | | 15 | RIO BLANCO | 6 | 10 | 16 | 14 | 1 | 1 | 16 | 5 | | | 6 | 5 | 16 | |
| | | 16 | SAN ANTONIO SACATEPEQUEZ | 9 | 11 | 20 | 20 | | | 20 | | | | 20 | | 20 | |
| | | 17 | SAN CRISTOBAL CUCHO | 19 | 17 | 36 | 33 | 3 | | 36 | | | | 36 | | 36 | |
| | | 18 | SAN JOSE EL RODEO | 29 | 37 | 66 | 62 | 4 | | 66 | | | | 47 | 19 | 66 | |
| | | 19 | SAN JOSE OJETENAM | 24 | 18 | 42 | 38 | 4 | | 42 | | | | 42 | | 42 | |
| | | 20 | SAN LORENZO | 28 | 16 | 44 | 42 | 2 | | 44 | 24 | | | 16 | 4 | 44 | |
| | | 21 | SAN MARCOS | 80 | 63 | 143 | 132 | 9 | 2 | 143 | 2 | | | 140 | 1 | 143 | |
| | | 22 | SAN MIGUEL IXTAHUACAN | 41 | 35 | 76 | 74 | 2 | | 76 | 71 | | | 4 | 1 | 76 | |
| | | 23 | SAN PABLO | 49 | 45 | 94 | 84 | 10 | | 94 | 3 | | | 90 | 1 | 94 | |
| | | 24 | SAN PEDRO SACATEPEQUEZ | 75 | 63 | 138 | 134 | 4 | | 138 | | | | 129 | 9 | 138 | |
| | | 25 | SAN RAFAEL PIE DE LA CUESTA | 24 | 25 | 49 | 46 | 2 | 1 | 49 | | | | 48 | 1 | 49 | |
| | | 26 | SIBINAL | 17 | 21 | 38 | 37 | 1 | | 38 | 4 | | 1 | 30 | 3 | 38 | |
| | | 27 | SIPACAPA | 27 | 20 | 47 | 47 | | | 47 | 26 | | | 19 | 2 | 47 | |
| | | 28 | TACANA | 64 | 64 | 128 | 110 | 16 | 2 | 128 | | | | 128 | | 128 | |
| | | 29 | TAJUMULCO | 32 | 12 | 44 | 39 | 4 | 1 | 44 | 39 | | | 5 | | 44 | |
| | | 30 | TEJUTLA | 34 | 37 | 71 | 63 | 8 | | 71 | | | | 71 | | 71 | |
| 18 | | | SANTA ROSA | 444 | 471 | 915 | 864 | 38 | 13 | 915 | 10 | 37 | | 752 | 116 | 915 | |
| | | 1 | BARBERENA | 77 | 79 | 156 | 149 | 5 | 2 | 156 | 2 | | | 148 | 6 | 156 | |
| | | 2 | CASILLAS | 15 | 19 | 34 | 31 | 2 | 1 | 34 | 1 | 15 | | 16 | 2 | 34 | |
| | | 3 | CHIQUIMULILLA | 62 | 60 | 122 | 114 | 6 | 2 | 122 | | | | 118 | 4 | 122 | |
| | | 4 | CUILAPA | 49 | 51 | 100 | 97 | 3 | | 100 | 4 | | | 94 | 2 | 100 | |
| | | 5 | GUAZACAPAN | 23 | 25 | 48 | 45 | | 3 | 48 | | | | 36 | 12 | 48 | |
| | | 6 | NUeva SANTA ROSA | 38 | 43 | 81 | 72 | 7 | 2 | 81 | 2 | 13 | | 44 | 22 | 81 | |
| | | 7 | ORATORIO | 35 | 21 | 56 | 54 | 2 | | 56 | | | | 46 | 10 | 56 | |
| | | 8 | PUEBLO NUEVO VIÑAS | 24 | 38 | 62 | 59 | 1 | 2 | 62 | | | | 40 | 22 | 62 | |
| | | 9 | SAN JUAN TECUACO | 20 | 23 | 43 | 40 | 2 | 1 | 43 | | | 2 | 39 | 2 | 43 | |
| | | 10 | SAN RAFAEL LAS FLORES | 20 | 22 | 42 | 40 | 2 | | 42 | 1 | 7 | | 34 | | 42 | |
| | | 11 | SANTA CRUZ NARANJO | 7 | 21 | 28 | 27 | 1 | | 28 | | | | 28 | | 28 | |
| | | 12 | SANTA MARIA IXHUATAN | 24 | 21 | 45 | 44 | 1 | | 45 | | | | 39 | 6 | 45 | |

DIRECCIÓN DE PROCESOS
SEGUIMIENTO TEMÁTICO INSTITUCIONAL 2021
PRIMER DOCUMENTO PERSONAL DE IDENTIFICACION EMITIDO
MES REPORTADO: JULIO

| P | D | M | Departamento / municipio | Sexo | | | Población beneficiada | | | Pueblo | | | | | | |
|---|----|----|-----------------------------|------------|------------|--------------|-----------------------|--------------|---------------------|--------------|------------|-------|----------|-------------------|------------|--------------|
| | | | | Mujeres | Hombres | Total | Juventud | Adultos | Tercera Edad | Total | Maya | Xinca | Garifuna | Mestizos /Ladinos | No indican | Total |
| | | | | | | | 18 a 30 años | 31 a 60 años | 61 años en adelante | | | | | | | |
| | | 13 | SANTA ROSA DE LIMA | 18 | 18 | 36 | 32 | 4 | | 36 | | | | 9 | 27 | 36 |
| | | 14 | TAXISCO | 32 | 30 | 62 | 60 | 2 | | 62 | | | | 61 | 1 | 62 |
| | 19 | | SOLOLA | 536 | 446 | 982 | 966 | 13 | 3 | 982 | 750 | | | 46 | 186 | 982 |
| | | 1 | CONCEPCION | 9 | 8 | 17 | 17 | | | 17 | 15 | | | 1 | 2 | 17 |
| | | 2 | NAHUALA | 61 | 52 | 113 | 106 | 5 | 2 | 113 | 95 | | | 1 | 17 | 113 |
| | | 3 | PANAJACHEL | 22 | 20 | 42 | 42 | | | 42 | 19 | | | 10 | 13 | 42 |
| | | 4 | SAN ANDRES SEMETABAJ | 34 | 26 | 60 | 60 | | | 60 | 47 | | | 1 | 12 | 60 |
| | | 5 | SAN ANTONIO PALOPO | 14 | 13 | 27 | 27 | | | 27 | 27 | | | | | 27 |
| | | 6 | SAN JOSE CHACAYA | 8 | 16 | 24 | 24 | | | 24 | 19 | | | 1 | 4 | 24 |
| | | 7 | SAN JUAN LA LAGUNA | 7 | 10 | 17 | 16 | 1 | | 17 | 10 | | | | 7 | 17 |
| | | 8 | SAN LUCAS TOLIMAN | 38 | 40 | 78 | 77 | | 1 | 78 | 50 | | | 6 | 22 | 78 |
| | | 9 | SAN MARCOS LA LAGUNA | 6 | 1 | 7 | 7 | | | 7 | 6 | | | 1 | 2 | 7 |
| | | 10 | SAN PABLO LA LAGUNA | 16 | 8 | 24 | 24 | | | 24 | 22 | | | 2 | 2 | 24 |
| | | 11 | SAN PEDRO LA LAGUNA | 15 | 12 | 27 | 25 | 2 | | 27 | 17 | | | 1 | 9 | 27 |
| | | 12 | SANTA CATARINA IXTAHUACAN | 46 | 34 | 80 | 79 | 1 | | 80 | 64 | | | 2 | 14 | 80 |
| | | 13 | SANTA CATARINA PALOPO | 8 | 5 | 13 | 13 | | | 13 | 13 | | | | | 13 |
| | | 14 | SANTA CLARA LA LAGUNA | 20 | 14 | 34 | 33 | 1 | | 34 | 33 | | | | 1 | 34 |
| | | 15 | SANTA CRUZ LA LAGUNA | 5 | 3 | 8 | 8 | | | 8 | 5 | | | | 3 | 8 |
| | | 16 | SANTA LUCIA UTATLAN | 33 | 30 | 63 | 62 | 1 | | 63 | 46 | | | 1 | 16 | 63 |
| | | 17 | SANTA MARIA VISITACION | 4 | 4 | 8 | 8 | | | 8 | 5 | | | 1 | 2 | 8 |
| | | 18 | SANTIAGO ATITLAN | 41 | 33 | 74 | 72 | 2 | | 74 | 72 | | | | 2 | 74 |
| | | 19 | SOLOLA | 149 | 117 | 266 | 266 | | | 266 | 185 | | | 21 | 60 | 266 |
| | 20 | | SUCHITEPEQUEZ | 691 | 657 | 1,348 | 1,292 | 42 | 14 | 1,348 | 230 | | | 983 | 135 | 1,348 |
| | | 1 | CHICACAO | 59 | 71 | 130 | 127 | 3 | | 130 | | | | 111 | 19 | 130 |
| | | 2 | CUYOTENANGO | 33 | 22 | 55 | 53 | 1 | 1 | 55 | | | | 51 | 4 | 55 |
| | | 3 | MAZATENANGO | 92 | 91 | 183 | 170 | 10 | 3 | 183 | 2 | | | 168 | 13 | 183 |
| | | 4 | PATULUL | 33 | 29 | 62 | 59 | 1 | 2 | 62 | 3 | | | 50 | 9 | 62 |
| | | 5 | PUEBLO NUEVO | 14 | 18 | 32 | 30 | 2 | | 32 | 11 | | | 14 | 7 | 32 |
| | | 6 | RIO BRAVO | 31 | 25 | 56 | 55 | 1 | | 56 | | | | 55 | 1 | 56 |
| | | 7 | SAMAYAC | 40 | 38 | 78 | 77 | 1 | | 78 | 45 | | | 28 | 5 | 78 |
| | | 8 | SAN ANTONIO SUCHITEPEQUEZ | 67 | 57 | 124 | 119 | 5 | | 124 | 66 | | | 52 | 6 | 124 |
| | | 9 | SAN BERNARDINO | 13 | 12 | 25 | 25 | | | 25 | 8 | | | 13 | 4 | 25 |
| | | 10 | SAN FRANCISCO ZAPOTITLAN | 53 | 35 | 88 | 81 | 5 | 2 | 88 | 24 | | | 61 | 3 | 88 |
| | | 11 | SAN GABRIEL | 8 | 1 | 9 | 9 | | | 9 | 1 | | | 8 | | 9 |
| | | 12 | SAN JOSE EL IDOLO | 21 | 14 | 35 | 33 | 1 | 1 | 35 | 4 | | | 24 | 7 | 35 |
| | | 13 | SAN JOSE LA MAQUINA | 38 | 37 | 75 | 66 | 7 | 2 | 75 | | | | 71 | 4 | 75 |
| | | 14 | SAN JUAN BAUTISTA | 27 | 40 | 67 | 67 | | | 67 | 1 | | | 64 | 2 | 67 |
| | | 15 | SAN LORENZO | 18 | 13 | 31 | 31 | | | 31 | | | | 27 | 4 | 31 |
| | | 16 | SAN MIGUEL PANAN | 15 | 14 | 29 | 29 | | | 29 | | | | 27 | 2 | 29 |
| | | 17 | SAN PABLO JOCOPILAS | 15 | 19 | 34 | 34 | | | 34 | 22 | | | 9 | 3 | 34 |
| | | 18 | SANTA BARBARA | 23 | 26 | 49 | 46 | 3 | | 49 | | | | 48 | 1 | 49 |
| | | 19 | SANTO DOMINGO SUCHITEPEQUEZ | 46 | 57 | 103 | 99 | 2 | 2 | 103 | 1 | | | 77 | 25 | 103 |
| | | 20 | SANTO TOMAS LA UNION | 41 | 33 | 74 | 73 | | 1 | 74 | 38 | | | 20 | 16 | 74 |
| | | 21 | ZUNILITO | 4 | 5 | 9 | 9 | | | 9 | 4 | | | 5 | | 9 |
| | 21 | | TOTONICAPAN | 531 | 479 | 1,010 | 978 | 23 | 9 | 1,010 | 929 | | | 29 | 52 | 1,010 |
| | | 1 | MOMOSTENANGO | 128 | 125 | 253 | 245 | 5 | 3 | 253 | 242 | | | 3 | 8 | 253 |
| | | 2 | SAN ANDRES XECUL | 35 | 25 | 60 | 56 | 4 | | 60 | 57 | | | 1 | 2 | 60 |
| | | 3 | SAN BARTOLO | 26 | 24 | 50 | 50 | | | 50 | 44 | | | 5 | 1 | 50 |
| | | 4 | SAN CRISTOBAL TONICAPAN | 49 | 42 | 91 | 85 | 3 | 3 | 91 | 85 | | | 5 | 1 | 91 |
| | | 5 | SAN FRANCISCO EL ALTO | 64 | 79 | 143 | 140 | 3 | | 143 | 141 | | | | 2 | 143 |
| | | 6 | SANTA LUCIA LA REFORMA | 38 | 19 | 57 | 57 | | | 57 | 46 | | | | 11 | 57 |
| | | 7 | SANTA MARIA CHIQUIMULA | 76 | 81 | 157 | 153 | 3 | 1 | 157 | 136 | | | | 21 | 157 |
| | | 8 | TOTONICAPAN | 115 | 84 | 199 | 192 | 5 | 2 | 199 | 178 | | | 15 | 6 | 199 |
| | 22 | | ZACAPA | 270 | 291 | 561 | 509 | 40 | 12 | 561 | 2 | | 1 | 510 | 48 | 561 |
| | | 1 | CABAÑAS | 23 | 16 | 39 | 36 | 2 | 1 | 39 | | | | 25 | 14 | 39 |
| | | 2 | ESTANZUELA | 20 | 22 | 42 | 39 | 2 | 1 | 42 | | | | 38 | 4 | 42 |
| | | 3 | GUALAN | 33 | 50 | 83 | 72 | 11 | | 83 | | | | 80 | 3 | 83 |
| | | 4 | HUITE | 15 | 22 | 37 | 34 | 2 | 1 | 37 | | | | 34 | 3 | 37 |
| | | 5 | LA UNION | 19 | 30 | 49 | 48 | 1 | | 49 | | | 1 | 44 | 4 | 49 |
| | | 6 | RIO HONDO | 23 | 18 | 41 | 33 | 8 | | 41 | 1 | | | 39 | 1 | 41 |
| | | 7 | SAN DIEGO | 10 | 17 | 27 | 27 | | | 27 | | | | 24 | 3 | 27 |
| | | 8 | SAN JORGE | 11 | 10 | 21 | 17 | 3 | 1 | 21 | 1 | | | 20 | | 21 |
| | | 9 | TECULUTAN | 33 | 33 | 66 | 59 | 4 | 3 | 66 | | | | 65 | 1 | 66 |
| | | 10 | USUMATLAN | 8 | 11 | 19 | 16 | 3 | | 19 | | | | 18 | 1 | 19 |
| | | 11 | ZACAPA | 75 | 62 | 137 | 128 | 4 | 5 | 137 | | | | 123 | 14 | 137 |



Ing. Víctor Manuel González Pérez
 Director de Procesos
 Dirección de Procesos
 Sede Central de RENAP, Guatemala, Guatemala

DIRECCIÓN DE PROCESOS
SEGUIMIENTO TEMÁTICO INSTITUCIONAL 2021
DOCUMENTOS PERSONALES DE IDENTIFICACION POR REPOSICIÓN EMITIDOS
MES REPORTADO: JULIO

| P | D | M | Departamento / municipio | Sexo | | | Población beneficiada | | | | Pueblo | | | | | |
|----|---|---|-----------------------------|---------|---------|--------|-----------------------|--------------|---------------------|--------|--------|-------|----------|-------------------|------------|--------|
| | | | | Mujeres | Hombres | Total | Juventud | Adultos | Tercera | Total | Maya | Xinca | Garifuna | Mestizos /Ladinos | No indican | Total |
| | | | | | | | 18 a 30 años | 31 a 60 años | 61 años en adelante | | | | | | | |
| 1 | 1 | 1 | Total general | 15,147 | 24,802 | 39,949 | 17,676 | 18,952 | 3,321 | 39,949 | 9,000 | 121 | 34 | 26,117 | 4,677 | 39,949 |
| 1 | 1 | | ESPAÑA | 2 | 1 | 3 | | 1 | 2 | 3 | | | | 2 | 1 | 3 |
| 1 | 1 | | MADRID | 2 | 1 | 3 | | 1 | 2 | 3 | | | | 2 | 1 | 3 |
| 1 | 1 | | AJALVIR | 2 | 1 | 3 | | 1 | 2 | 3 | | | | 2 | 1 | 3 |
| 2 | 1 | | ESTADOS UNIDOS DE AMÉRICA | 329 | 724 | 1053 | 556 | 478 | 19 | 1053 | 276 | | 1 | 420 | 356 | 1053 |
| 1 | 1 | | ARIZONA | 13 | 28 | 41 | 33 | 5 | 3 | 41 | 16 | | | 24 | 1 | 41 |
| 1 | 1 | | PHOENIX | 13 | 28 | 41 | 33 | 5 | 3 | 41 | 16 | | | 24 | 1 | 41 |
| 2 | 1 | | CALIFORNIA | 66 | 99 | 165 | 75 | 80 | 10 | 165 | 38 | | | 88 | 39 | 165 |
| 1 | 1 | | LOS ANGELES | 53 | 75 | 128 | 57 | 62 | 9 | 128 | 30 | | | 59 | 39 | 128 |
| 2 | 1 | | SAN BERNARDINO | 13 | 24 | 37 | 18 | 18 | 1 | 37 | 8 | | | 29 | | 37 |
| 3 | 1 | | COLORADO | 1 | 4 | 5 | 3 | 2 | | 5 | | | | | 5 | 5 |
| 1 | 1 | | DENVER | 1 | 4 | 5 | 3 | 2 | | 5 | | | | | 5 | 5 |
| 4 | 1 | | FLORIDA | 15 | 38 | 53 | 30 | 23 | | 53 | 26 | | | 8 | 19 | 53 |
| 1 | 1 | | MIAMI | 15 | 38 | 53 | 30 | 23 | | 53 | 26 | | | 8 | 19 | 53 |
| 5 | 1 | | GEORGIA | 54 | 133 | 187 | 105 | 82 | | 187 | 85 | | | 66 | 36 | 187 |
| 1 | 1 | | ATLANTA | 54 | 133 | 187 | 105 | 82 | | 187 | 85 | | | 66 | 36 | 187 |
| 6 | 1 | | ILLINOIS | 27 | 57 | 84 | 37 | 47 | | 84 | 26 | | | | 58 | 84 |
| 1 | 1 | | CHICAGO | 27 | 57 | 84 | 37 | 47 | | 84 | 26 | | | | 58 | 84 |
| 7 | 1 | | MARYLAND | 18 | 46 | 64 | 37 | 25 | 2 | 64 | 21 | | | 42 | 1 | 64 |
| 1 | 1 | | SILVER SPRING | 18 | 46 | 64 | 37 | 25 | 2 | 64 | 21 | | | 42 | 1 | 64 |
| 8 | 1 | | NUEVA YORK | 100 | 230 | 330 | 182 | 147 | 1 | 330 | 64 | | | 192 | 73 | 330 |
| 1 | 1 | | NUEVA YORK | 100 | 230 | 330 | 182 | 147 | 1 | 330 | 64 | | 1 | 192 | 73 | 330 |
| 9 | 1 | | TEXAS | 35 | 89 | 124 | 54 | 67 | 3 | 124 | | | | | 124 | 124 |
| 1 | 1 | | HOUSTON | 35 | 89 | 124 | 54 | 67 | 3 | 124 | | | | | 124 | 124 |
| 3 | 1 | | GUATEMALA | 14,816 | 24,077 | 38,893 | 17,120 | 18,473 | 3,300 | 38,893 | 8,724 | 121 | 33 | 25,695 | 4,320 | 38,893 |
| 1 | 1 | | ALTA VERAPAZ | 727 | 1,313 | 2,040 | 1,076 | 850 | 114 | 2,040 | 1,533 | 1 | | 305 | 201 | 2,040 |
| 1 | 1 | | CHAHAL | 21 | 34 | 55 | 35 | 16 | 4 | 55 | 40 | | | 7 | 8 | 55 |
| 2 | 1 | | CHISEC | 96 | 117 | 213 | 124 | 80 | 9 | 213 | 184 | | | 12 | 17 | 213 |
| 3 | 1 | | COBAN | 154 | 279 | 433 | 206 | 199 | 28 | 433 | 275 | 1 | | 135 | 22 | 433 |
| 4 | 1 | | FRAY BARTOLOME DE LAS CASAS | 48 | 174 | 222 | 97 | 75 | 10 | 222 | 137 | | | 15 | 30 | 222 |
| 5 | 1 | | LANQUIN | 12 | 23 | 35 | 22 | 11 | 2 | 35 | 33 | | | 1 | 1 | 35 |
| 6 | 1 | | PANZOS | 33 | 83 | 116 | 65 | 46 | 5 | 116 | 99 | | | 9 | 8 | 116 |
| 7 | 1 | | RAXRUHA | 39 | 79 | 118 | 66 | 45 | 7 | 118 | 81 | | | 10 | 27 | 118 |
| 8 | 1 | | SAN CRISTOBAL VERAPAZ | 56 | 94 | 150 | 79 | 62 | 9 | 150 | 107 | | | 29 | 14 | 150 |
| 9 | 1 | | SAN JUAN CHAMELCO | 55 | 107 | 162 | 80 | 78 | 4 | 162 | 112 | | | 20 | 30 | 162 |
| 10 | 1 | | SAN MIGUEL TUCCURU | 24 | 40 | 64 | 42 | 18 | 4 | 64 | 54 | | | 7 | 3 | 64 |
| 11 | 1 | | SAN PEDRO CARCHA | 84 | 162 | 246 | 116 | 117 | 13 | 246 | 206 | | | 17 | 23 | 246 |
| 12 | 1 | | SANTA CATALINA LA TINTA | 24 | 36 | 60 | 30 | 27 | 3 | 60 | 50 | | | 5 | 5 | 60 |
| 13 | 1 | | SANTA CRUZ VERAPAZ | 38 | 60 | 98 | 50 | 43 | 5 | 98 | 69 | | | 24 | 5 | 98 |
| 14 | 1 | | SANTA MARIA CAHABON | 1 | 2 | 3 | 3 | | | 3 | 1 | | | 2 | 3 | 3 |
| 15 | 1 | | SENAHU | 14 | 20 | 34 | 15 | 14 | 5 | 34 | 32 | | | 2 | | 34 |
| 16 | 1 | | TACTIC | 24 | 34 | 58 | 40 | 14 | 4 | 58 | 43 | | | 12 | 3 | 58 |
| 17 | 1 | | TAMAHU | 4 | 9 | 13 | 6 | 5 | 2 | 13 | 10 | | | 3 | | 13 |
| 2 | 1 | | BAJA VERAPAZ | 192 | 332 | 524 | 260 | 216 | 48 | 524 | 201 | | | 276 | 47 | 524 |
| 1 | 1 | | CIBULCO | 22 | 41 | 63 | 38 | 22 | 3 | 63 | 39 | | | 20 | 4 | 63 |
| 2 | 1 | | GRANADOS | 11 | 23 | 34 | 15 | 14 | 5 | 34 | 6 | | | 26 | 2 | 34 |
| 3 | 1 | | PURULHA | 14 | 46 | 60 | 37 | 22 | 1 | 60 | 46 | | | 11 | 3 | 60 |
| 4 | 1 | | RABINAL | 48 | 57 | 105 | 41 | 48 | 16 | 105 | 66 | | | 35 | 4 | 105 |
| 5 | 1 | | SALAMA | 62 | 118 | 180 | 88 | 77 | 15 | 180 | 39 | | | 136 | 5 | 180 |
| 6 | 1 | | SAN JERONIMO | 24 | 37 | 61 | 27 | 27 | 7 | 61 | 4 | | | 42 | 15 | 61 |
| 7 | 1 | | SAN MIGUEL CHICAJ | 9 | 7 | 16 | 12 | 4 | | 16 | 1 | | | 1 | 14 | 16 |
| 8 | 1 | | SANTA CRUZ EL CHOL | 2 | 3 | 5 | 2 | 2 | 1 | 5 | | | | 5 | | 5 |
| 3 | 1 | | CHIMALTENANGO | 522 | 780 | 1,302 | 615 | 591 | 96 | 1,302 | 525 | 1 | | 393 | 383 | 1,302 |
| 1 | 1 | | ACATENANGO | 18 | 30 | 48 | 26 | 18 | 4 | 48 | 7 | | | 25 | 16 | 48 |
| 2 | 1 | | CHIMALTENANGO | 128 | 185 | 313 | 118 | 168 | 27 | 313 | 40 | 1 | | 125 | 147 | 313 |
| 3 | 1 | | EL TEJAR | 46 | 64 | 110 | 53 | 50 | 7 | 110 | 24 | | | 72 | 14 | 110 |
| 4 | 1 | | PARRAMOS | 7 | 4 | 11 | 6 | 5 | | 11 | 4 | | | 5 | 2 | 11 |
| 5 | 1 | | PATZICIA | 26 | 37 | 63 | 28 | 33 | 2 | 63 | 46 | | | 13 | 4 | 63 |
| 6 | 1 | | PATZUN | 20 | 26 | 46 | 24 | 18 | 4 | 46 | 33 | | | 8 | 5 | 46 |
| 7 | 1 | | POCHUTA | 7 | 23 | 30 | 14 | 9 | 7 | 30 | 1 | | | 22 | 7 | 30 |
| 8 | 1 | | SAN ANDRES ITZAPA | 0 | 0 | 0 | 0 | 0 | 0 | 0 | 0 | 0 | 0 | 0 | 0 | 0 |
| 9 | 1 | | SAN JOSE POAQUIL | 36 | 60 | 96 | 59 | 33 | 4 | 96 | 73 | | | 5 | 18 | 96 |
| 10 | 1 | | SAN JUAN COMALAPA | 23 | 40 | 63 | 36 | 26 | 1 | 63 | 42 | | | 4 | 17 | 63 |
| 11 | 1 | | SAN MARTIN JILOTEPEQUE | 63 | 70 | 133 | 52 | 70 | 11 | 133 | 1 | | | 22 | 110 | 133 |
| 12 | 1 | | SAN PEDRO YEPOCAPA | 19 | 29 | 48 | 23 | 16 | 9 | 48 | 28 | | | 19 | 1 | 48 |
| 13 | 1 | | SANTA APOLONIA | 14 | 42 | 56 | 29 | 23 | 4 | 56 | 42 | | | 6 | 8 | 56 |
| 14 | 1 | | SANTA CRUZ BALANYA | 6 | 15 | 21 | 10 | 9 | 2 | 21 | 18 | | | 1 | 2 | 21 |
| 15 | 1 | | TECPAN GUATEMALA | 79 | 99 | 178 | 96 | 77 | 5 | 178 | 149 | | | 21 | 8 | 178 |
| 16 | 1 | | ZARAGOZA | 30 | 56 | 86 | 41 | 36 | 9 | 86 | 17 | | | 45 | 24 | 86 |
| 4 | 1 | | CHIQUIMULA | 373 | 592 | 965 | 435 | 438 | 92 | 965 | 13 | | | 847 | 105 | 965 |
| 1 | 1 | | CAMOTAN | 23 | 49 | 72 | 40 | 22 | 10 | 72 | 1 | | | 65 | 6 | 72 |
| 2 | 1 | | CHIQUIMULA | 145 | 226 | 371 | 150 | 186 | 35 | 371 | 1 | | | 297 | 73 | 371 |
| 3 | 1 | | CONCEPCION LAS MINAS | 11 | 18 | 29 | 10 | 14 | 5 | 29 | 2 | | | 27 | 2 | 29 |
| 4 | 1 | | ESQUIPULAS | 83 | 108 | 191 | 85 | 91 | 15 | 191 | | | | 184 | 7 | 191 |
| 5 | 1 | | IPALA | 16 | 20 | 36 | 13 | 16 | 7 | 36 | | | | 34 | 2 | 36 |
| 6 | 1 | | JOCOTAN | 35 | 54 | 89 | 50 | 33 | 6 | 89 | 8 | | | 76 | 5 | 89 |
| 7 | 1 | | OLOPA | 6 | 4 | 10 | 6 | 3 | 1 | 10 | | | | 8 | 2 | 10 |
| 8 | 1 | | QUEZALTEPEQUE | 9 | 28 | 37 | 20 | 16 | 1 | 37 | | | | 33 | 4 | 37 |
| 9 | 1 | | SAN JACINTO | 7 | 30 | 37 | 12 | 19 | 6 | 37 | | | | 34 | 3 | 37 |
| 10 | 1 | | SAN JOSE LA ARADA | 21 | 32 | 53 | 23 | 25 | 5 | 53 | | | | 53 | | 53 |
| 11 | 1 | | SAN JUAN ERMITA | 17 | 23 | 40 | 26 | 13 | 1 | 40 | 3 | | | 36 | 1 | 40 |
| 5 | 1 | | EL PROGRESO | 168 | 333 | 501 | 236 | 221 | 44 | 501 | 3 | 4 | | 432 | 62 | 501 |
| 1 | 1 | | EL JICARO | 9 | 18 | 27 | 12 | 12 | 3 | 27 | | | | 27 | 3 | 27 |
| 2 | 1 | | GUASTATOYA | 29 | 41 | 70 | 32 | 34 | 4 | 70 | | | | 67 | 3 | 70 |
| 3 | 1 | | MORAZAN | 11 | 24 | 35 | 13 | 19 | 3 | 35 | | | | 29 | 6 | 35 |
| 4 | 1 | | SAN AGUSTIN ACASAGUASTLAN | 28 | 76 | 104 | 64 | 36 | 4 | 104 | | | | 86 | 18 | 104 |
| 5 | 1 | | SAN ANTONIO LA PAZ | 18 | 32 | 50 | 22 | 23 | 5 | 50 | 1 | | | 39 | 10 | 50 |
| 6 | 1 | | SAN CRISTOBAL ACASAGUASTLAN | 8 | 30 | 38 | 15 | 19 | 4 | 38 | | | | 30 | 8 | 38 |
| 7 | 1 | | SANARATE | 49 | 82 | 131 | 61 | 5 | | | | | | | | |

DIRECCIÓN DE PROCESOS
 SEGUIMIENTO TEMÁTICO INSTITUCIONAL 2021
 DOCUMENTOS PERSONALES DE IDENTIFICACION POR REPOSICIÓN EMITIDOS
 MES REPORTADO: JULIO

| P | D | M | Departamento / municipio | Sexo | | | | | Pueblo | | | | | | | | |
|----|----|---|-----------------------------|--------------|--------------|--------------|--------------|--------------|---------------------|--------------|--------------|-----------|-----------|-------------------|--------------|------------|--------------|
| | | | | Mujeres | Hombres | Total | Juventud | Adultos | Tercera | Total | Maya | Xinca | Garifuna | Mestizos /Ladinos | No indican | Total | |
| | | | | | | | 18 a 30 años | 31 a 60 años | 61 años en adelante | | | | | | | | |
| 6 | | | ESCUINTLA | 725 | 1,353 | 2,078 | 893 | 1,027 | 158 | 2,078 | 27 | | | | 1,746 | 305 | 2,078 |
| | 1 | | ESCUINTLA | 204 | 394 | 598 | 236 | 312 | 50 | 598 | 3 | | | | 448 | 147 | 598 |
| | 2 | | GUANAGAZAPA | 18 | 35 | 53 | 24 | 23 | 6 | 53 | 3 | | | | 47 | 3 | 53 |
| | 3 | | IZTAPA | 27 | 51 | 78 | 38 | 37 | 3 | 78 | 1 | | | | 71 | 6 | 78 |
| | 4 | | LA DEMOCRACIA | 21 | 34 | 55 | 26 | 25 | 4 | 55 | | | | | 43 | 12 | 55 |
| | 5 | | LA GOMERA | 35 | 73 | 108 | 67 | 35 | 6 | 108 | | | | | 96 | 12 | 108 |
| | 6 | | MASAGUA | 6 | 5 | 11 | 3 | 7 | 1 | 11 | | | | | 10 | 1 | 11 |
| | 7 | | NEUEVA CONCEPCION | 72 | 121 | 193 | 73 | 100 | 20 | 193 | | | | | 176 | 17 | 193 |
| | 8 | | PALIN | 90 | 166 | 256 | 112 | 129 | 15 | 256 | 9 | | | | 191 | 56 | 256 |
| | 9 | | PUERTO SAN JOSE | 86 | 136 | 222 | 102 | 100 | 20 | 222 | 7 | | | | 196 | 19 | 222 |
| | 10 | | SAN VICENTE PACAYA | 34 | 80 | 114 | 46 | 60 | 8 | 114 | 2 | | | | 104 | 8 | 114 |
| | 11 | | SANTA LUCIA COTZUMALGUAPA | 1 | 2 | 3 | 1 | 2 | | 3 | | | | | 2 | 1 | 3 |
| | 12 | | SIPACATE | 11 | 26 | 37 | 22 | 15 | | 37 | 1 | | | | 35 | 1 | 37 |
| | 13 | | SIQUINALA | 51 | 126 | 177 | 77 | 89 | 11 | 177 | | | | | 165 | 12 | 177 |
| | 14 | | TIQUISATE | 69 | 104 | 173 | 66 | 93 | 14 | 173 | 1 | | | | 162 | 10 | 173 |
| 7 | | | GUATEMALA | 3,421 | 6,099 | 9,520 | 3,638 | 4,979 | 903 | 9,520 | 521 | 3 | 1 | | 8,211 | 784 | 9,520 |
| | 1 | | AMATITLAN | 104 | 171 | 275 | 112 | 122 | 41 | 275 | 2 | | 1 | | 250 | 22 | 275 |
| | 2 | | CHINAUTLA | 125 | 211 | 336 | 129 | 173 | 34 | 336 | 9 | | | | 293 | 34 | 336 |
| | 3 | | CHUARRANCHO | 16 | 48 | 64 | 33 | 28 | 3 | 64 | 40 | | | | 20 | 4 | 64 |
| | 4 | | FRAJANES | 68 | 91 | 159 | 44 | 88 | 27 | 159 | 3 | | | | 129 | 27 | 159 |
| | 5 | | GUATEMALA | 1,594 | 2,966 | 4,560 | 1,608 | 2,505 | 447 | 4,560 | 217 | 2 | | | 4,202 | 139 | 4,560 |
| | 6 | | MIXCO | 243 | 423 | 666 | 254 | 340 | 72 | 666 | 19 | | | | 637 | 10 | 666 |
| | 7 | | PALENCIA | 33 | 65 | 98 | 42 | 49 | 7 | 98 | | | | | 98 | | 98 |
| | 8 | | SAN JOSE DEL GOLFO | 0 | 0 | 0 | 0 | 0 | 0 | 0 | 0 | 0 | 0 | 0 | 0 | 0 | 0 |
| | 9 | | SAN JOSE PINULA | 149 | 297 | 446 | 200 | 218 | 28 | 446 | 8 | 1 | | | 405 | 32 | 446 |
| | 10 | | SAN JUAN SACATEPEQUEZ | 66 | 85 | 151 | 68 | 73 | 10 | 151 | 98 | | | | 26 | 27 | 151 |
| | 11 | | SAN MIGUEL PETAPA | 221 | 403 | 624 | 250 | 323 | 51 | 624 | 5 | | | | 549 | 70 | 624 |
| | 12 | | SAN PEDRO AYAMPUC | 44 | 76 | 120 | 58 | 56 | 6 | 120 | 9 | | | | 101 | 10 | 120 |
| | 13 | | SAN PEDRO SACATEPEQUEZ | 45 | 51 | 96 | 54 | 40 | 2 | 96 | 44 | | | | 36 | 16 | 96 |
| | 14 | | SAN RAYMUNDO | 73 | 125 | 198 | 87 | 98 | 13 | 198 | | | | | | 198 | 198 |
| | 15 | | SANTA CATARINA PINULA | 64 | 152 | 216 | 107 | 96 | 13 | 216 | 4 | | | | 181 | 31 | 216 |
| | 16 | | VILLA CANALES | 167 | 306 | 473 | 203 | 236 | 34 | 473 | 2 | | | | 431 | 40 | 473 |
| | 17 | | VILLA NUEVA | 409 | 629 | 1,038 | 389 | 534 | 115 | 1,038 | 61 | | | | 951 | 26 | 1,038 |
| 8 | | | HUEHUETENANGO | 1,113 | 1,461 | 2,574 | 1,174 | 1,201 | 199 | 2,574 | 1,372 | | | | 808 | 394 | 2,574 |
| | 1 | | AGUACATAN | 38 | 58 | 96 | 45 | 42 | 9 | 96 | 69 | | | | 7 | 20 | 96 |
| | 2 | | CHIANTLA | 4 | 2 | 6 | 3 | 3 | | 6 | | | | | 6 | | 6 |
| | 3 | | COLOTENANGO | 3 | 2 | 5 | 3 | 1 | 1 | 5 | 4 | | | | 1 | 5 | 5 |
| | 4 | | CONCEPCION HUISTA | 17 | 24 | 41 | 22 | 17 | 2 | 41 | 32 | | | | 8 | 1 | 41 |
| | 5 | | CUILCO | 40 | 57 | 97 | 42 | 48 | 7 | 97 | 4 | | | | 71 | 22 | 97 |
| | 6 | | HUEHUETENANGO | 175 | 229 | 404 | 171 | 201 | 32 | 404 | 65 | | | | 321 | 18 | 404 |
| | 7 | | JACALTENANGO | 55 | 66 | 121 | 70 | 44 | 7 | 121 | 89 | | | | 14 | 18 | 121 |
| | 8 | | LA DEMOCRACIA | 49 | 56 | 105 | 36 | 58 | 11 | 105 | 32 | | | | 72 | 1 | 105 |
| | 9 | | LA LIBERTAD | 42 | 44 | 86 | 32 | 45 | 9 | 86 | 6 | | | | 56 | 24 | 86 |
| | 10 | | MALACATANGITO | 5 | 12 | 17 | 7 | 6 | 4 | 17 | 3 | | | | 10 | 4 | 17 |
| | 11 | | NENTON | 48 | 74 | 122 | 46 | 69 | 7 | 122 | 87 | | | | 32 | 3 | 122 |
| | 12 | | PETATAN | 12 | 7 | 19 | 10 | 9 | | 19 | 12 | | | | 3 | 4 | 19 |
| | 13 | | SAN ANTONIO HUISTA | 25 | 34 | 59 | 31 | 23 | 5 | 59 | 12 | | | | 35 | 12 | 59 |
| | 14 | | SAN GASPAR IXCHIL | 1 | 1 | 2 | 1 | 1 | | 2 | 1 | | | | 1 | 1 | 2 |
| | 15 | | SAN ILDEFONSO IXTAHUACAN | 35 | 65 | 100 | 48 | 47 | 5 | 100 | 91 | | | | 7 | 2 | 100 |
| | 16 | | SAN JUAN ATITAN | 19 | 36 | 55 | 22 | 32 | 1 | 55 | 37 | | | | 18 | 5 | 55 |
| | 17 | | SAN JUAN IXCOY | 6 | 3 | 9 | 5 | 3 | 1 | 9 | 6 | | | | 1 | 2 | 9 |
| | 18 | | SAN MATEO IXTATAN | 37 | 52 | 89 | 38 | 46 | 5 | 89 | 71 | | | | 2 | 16 | 89 |
| | 19 | | SAN MIGUEL ACATAN | 33 | 35 | 68 | 26 | 30 | 12 | 68 | 52 | | | | 16 | 6 | 68 |
| | 20 | | SAN PEDRO NECTA | 27 | 53 | 80 | 39 | 33 | 8 | 80 | 59 | | | | 10 | 11 | 80 |
| | 21 | | SAN PEDRO SOLOMA | 54 | 59 | 113 | 55 | 49 | 9 | 113 | 72 | | | | 6 | 35 | 113 |
| | 22 | | SAN RAFAEL LA INDEPENDENCIA | 22 | 31 | 53 | 22 | 27 | 4 | 53 | 42 | | | | 11 | 5 | 53 |
| | 23 | | SAN RAFAEL PETZAL | 19 | 16 | 35 | 19 | 15 | 1 | 35 | 28 | | | | 2 | 5 | 35 |
| | 24 | | SAN SEBASTIAN COATAN | 17 | 12 | 29 | 15 | 12 | 2 | 29 | 26 | | | | 3 | 3 | 29 |
| | 25 | | SAN SEBASTIAN HUEHUETENANGO | 44 | 57 | 101 | 48 | 46 | 7 | 101 | 66 | | | | 12 | 23 | 101 |
| | 26 | | SANTA ANA HUISTA | 20 | 30 | 50 | 21 | 25 | 4 | 50 | 11 | | | | 38 | 1 | 50 |
| | 27 | | SANTA BARBARA | 13 | 16 | 29 | 18 | 7 | 4 | 29 | 28 | | | | 1 | 29 | 29 |
| | 28 | | SANTA CRUZ BARILLAS | 163 | 204 | 367 | 176 | 176 | 15 | 367 | 245 | | | | 45 | 77 | 367 |
| | 29 | | SANTA EULALIA | 43 | 63 | 106 | 60 | 36 | 10 | 106 | 77 | | | | 2 | 27 | 106 |
| | 30 | | SANTIAGO CHIMALTENANGO | 11 | 16 | 27 | 18 | 7 | 2 | 27 | 18 | | | | 3 | 6 | 27 |
| | 31 | | TECTITAN | 8 | 8 | 16 | 9 | 7 | | 16 | 1 | | | | 15 | | 16 |
| | 32 | | TODOS SANTOS CUCHUMATAN | 15 | 13 | 28 | 4 | 18 | 6 | 28 | 23 | | | | 5 | 8 | 28 |
| | 33 | | UNION CANTINIL | 13 | 27 | 40 | 12 | 19 | 9 | 40 | 3 | | | | 29 | 8 | 40 |
| 9 | | | IZABAL | 508 | 904 | 1,412 | 624 | 664 | 124 | 1,412 | 124 | | 24 | | 1,047 | 217 | 1,412 |
| | 1 | | EL ESTOR | 25 | 63 | 88 | 38 | 43 | 7 | 88 | 42 | | | | 12 | 34 | 88 |
| | 2 | | LIVINGSTON | 95 | 140 | 235 | 107 | 111 | 17 | 235 | 75 | | 13 | | 107 | 40 | 235 |
| | 3 | | LOS AMATES | 34 | 95 | 129 | 66 | 55 | 8 | 129 | 1 | | | | 88 | 40 | 129 |
| | 4 | | MORALES | 141 | 258 | 399 | 182 | 173 | 44 | 399 | 3 | | | | 321 | 75 | 399 |
| | 5 | | PUERTO BARRIOS | 213 | 348 | 561 | 231 | 282 | 48 | 561 | 3 | | 11 | | 519 | 28 | 561 |
| 10 | | | JALAPA | 246 | 424 | 670 | 317 | 303 | 50 | 670 | 11 | 14 | | | 557 | 88 | 670 |
| | 1 | | JALAPA | 96 | 156 | 252 | 118 | 114 | 20 | 252 | 5 | | | | 231 | 16 | 252 |
| | 2 | | MATAQUESCINTLA | 25 | 61 | 86 | 47 | 37 | 2 | 86 | 1 | 6 | | | 76 | 3 | 86 |
| | 3 | | MONJAS | 58 | 80 | 138 | 56 | 73 | 9 | 138 | | | | | 104 | 34 | 138 |
| | 4 | | SAN CARLOS ALZATATE | 13 | 26 | 39 | 17 | 21 | 1 | 39 | | 6 | | | 25 | 8 | 39 |
| | 5 | | SAN LUIS JILOTEPEQUE | 15 | 28 | 43 | 24 | 14 | 5 | 43 | 5 | | | | 36 | 2 | 43 |
| | 6 | | SAN MANUEL CHAPARRON | 8 | 16 | 24 | 10 | 13 | 1 | 24 | | 2 | | | 22 | | 24 |
| | 7 | | SAN PEDRO PINULA | 31 | 57 | 88 | 45 | 31 | 12 | 88 | | | | | 63 | 25 | 88 |

DIRECCIÓN DE PROCESOS
SEGUIMIENTO TEMÁTICO INSTITUCIONAL 2021
DOCUMENTOS PERSONALES DE IDENTIFICACION POR REPOSICIÓN EMITIDOS
MES REPORTADO: JULIO


| P | D | M | Departamento / municipio | Sexo | | | | Población beneficiada | | | | Pueblo | | | | |
|----|----|---|---------------------------|------------|--------------|--------------|--------------|-----------------------|---------------------|--------------|--------------|-----------|----------|-------------------|------------|--------------|
| | | | | Mujeres | Hombres | Total | Juventud | Adultos | Tercera | Total | Maya | Xinca | Garifuna | Mestizos /Ladinos | No Indican | Total |
| | | | | | | | 18 a 30 años | 31 a 60 años | 61 años en adelante | | | | | | | |
| 11 | | | JUTIAPA | 577 | 807 | 1,384 | 585 | 634 | 165 | 1,384 | 7 | 50 | | 1,163 | 164 | 1,384 |
| | 1 | | AGUA BLANCA | 26 | 29 | 55 | 17 | 29 | 9 | 55 | | | | 42 | 13 | 55 |
| | 2 | | ASUNCION MITA | 107 | 112 | 219 | 61 | 121 | 37 | 219 | 1 | | | 204 | 14 | 219 |
| | 3 | | ATESCATEMPA | 26 | 35 | 61 | 23 | 29 | 9 | 61 | | | | 60 | 1 | 61 |
| | 4 | | COMAPA | 18 | 27 | 45 | 28 | 11 | 6 | 45 | | | | 36 | 9 | 45 |
| | 5 | | CONGUACO | 23 | 32 | 55 | 26 | 25 | 4 | 55 | | | | 42 | 13 | 55 |
| | 6 | | EL ADELANTO | 2 | 3 | 5 | 3 | 2 | | 5 | | | | 5 | | 5 |
| | 7 | | EL PROGRESO | 29 | 28 | 57 | 20 | 34 | 3 | 57 | 1 | 1 | | 36 | 19 | 57 |
| | 8 | | JALPATAGUA | 38 | 45 | 83 | 36 | 37 | 10 | 83 | | | | 78 | 5 | 83 |
| | 9 | | JEREZ | 8 | 18 | 26 | 11 | 12 | 3 | 26 | | | | 23 | 3 | 26 |
| | 10 | | JUTIAPA | 164 | 261 | 425 | 211 | 176 | 38 | 425 | 5 | 37 | | 318 | 65 | 425 |
| | 11 | | MOYUTA | 49 | 63 | 112 | 51 | 49 | 12 | 112 | | | | 110 | 2 | 112 |
| | 12 | | PASACO | 13 | 19 | 32 | 13 | 15 | 4 | 32 | | | | 31 | 1 | 32 |
| | 13 | | QUESADA | 20 | 48 | 68 | 23 | 35 | 10 | 68 | | 12 | | 55 | 1 | 68 |
| | 14 | | SAN JOSÉ ACATEMPA | 13 | 19 | 32 | 17 | 7 | 8 | 32 | | | | 18 | 14 | 32 |
| | 15 | | SANTA CATARINA MITA | 25 | 42 | 67 | 27 | 31 | 9 | 67 | | | | 64 | 3 | 67 |
| | 16 | | YUPILTEPEQUE | 12 | 20 | 32 | 14 | 17 | 1 | 32 | | | | 32 | | 32 |
| | 17 | | ZAPOTITLAN | 4 | 6 | 10 | 4 | 4 | 2 | 10 | | | | 9 | 1 | 10 |
| 12 | | | PETEN | 621 | 1,194 | 1,815 | 858 | 817 | 140 | 1,815 | 292 | | 1 | 1,273 | 249 | 1,815 |
| | 1 | | DOLORES | 18 | 46 | 64 | 31 | 29 | 4 | 64 | | | 1 | 58 | 5 | 64 |
| | 2 | | EL CHAL | 27 | 33 | 60 | 30 | 27 | 3 | 60 | 3 | | | 32 | 25 | 60 |
| | 3 | | FLORES | 77 | 210 | 287 | 128 | 138 | 21 | 287 | 15 | | | 255 | 17 | 287 |
| | 4 | | LA LIBERTAD | 79 | 133 | 212 | 92 | 98 | 22 | 212 | 25 | | | 174 | 13 | 212 |
| | 5 | | LAS CRUCES | 46 | 73 | 119 | 58 | 53 | 8 | 119 | 5 | | | 77 | 37 | 119 |
| | 6 | | MELCHOR DE MENCOS | 33 | 53 | 86 | 34 | 40 | 12 | 86 | 2 | | | 80 | 4 | 86 |
| | 7 | | POPTUN | 51 | 110 | 161 | 79 | 67 | 15 | 161 | 33 | | | 92 | 36 | 161 |
| | 8 | | SAN ANDRÉS | 10 | 35 | 45 | 16 | 23 | 6 | 45 | 1 | | | 38 | 6 | 45 |
| | 9 | | SAN BENITO | 71 | 128 | 199 | 84 | 100 | 15 | 199 | 5 | | | 182 | 12 | 199 |
| | 10 | | SAN FRANCISCO | 10 | 17 | 27 | 10 | 15 | 2 | 27 | 6 | | | 21 | | 27 |
| | 11 | | SAN JOSÉ | 11 | 30 | 41 | 19 | 19 | 3 | 41 | 3 | | | 25 | 13 | 41 |
| | 12 | | SAN LUIS | 64 | 116 | 180 | 99 | 74 | 7 | 180 | 72 | | | 72 | 36 | 180 |
| | 13 | | SANTA ANA | 27 | 44 | 71 | 34 | 28 | 9 | 71 | 5 | | | 64 | 2 | 71 |
| | 14 | | SAYAXCHÉ | 97 | 166 | 263 | 144 | 106 | 13 | 263 | 117 | | | 103 | 43 | 263 |
| 13 | | | QUETZALTENANGO | 817 | 1,204 | 2,021 | 910 | 944 | 167 | 2,021 | 538 | | | 1,272 | 211 | 2,021 |
| | 1 | | ALMOLONGA | 10 | 26 | 36 | 15 | 19 | 2 | 36 | 20 | | | 16 | | 36 |
| | 2 | | CABRICAN | 20 | 20 | 40 | 22 | 15 | 3 | 40 | 25 | | | 5 | 10 | 40 |
| | 3 | | CAJOLA | 15 | 18 | 33 | 6 | 23 | 4 | 33 | 26 | | | 7 | | 33 |
| | 4 | | CANTEL | 2 | 1 | 3 | 2 | 1 | | 3 | 3 | | | 3 | | 3 |
| | 5 | | COATEPEQUE | 84 | 124 | 208 | 101 | 85 | 22 | 208 | 2 | | | 205 | 1 | 208 |
| | 6 | | COLOMBA | 45 | 86 | 131 | 63 | 55 | 13 | 131 | 1 | | | 123 | 7 | 131 |
| | 7 | | CONCEPCION CHIQUIRICHAPA | 25 | 46 | 71 | 34 | 28 | 9 | 71 | 56 | | | 12 | 3 | 71 |
| | 8 | | EL PALMAR | 17 | 23 | 40 | 24 | 11 | 5 | 40 | 15 | | | 23 | 2 | 40 |
| | 9 | | FLORES COSTA CUCA | 31 | 52 | 83 | 40 | 37 | 6 | 83 | | | | 81 | 2 | 83 |
| | 10 | | GENOVA | 46 | 61 | 107 | 55 | 38 | 14 | 107 | 5 | | | 98 | 4 | 107 |
| | 11 | | HUITAN | 5 | 5 | 10 | 4 | 6 | | 10 | 9 | | | 1 | | 10 |
| | 12 | | LA ESPERANZA | 75 | 94 | 169 | 63 | 92 | 14 | 169 | 52 | | | 105 | 12 | 169 |
| | 13 | | OLINTEPEQUE | 46 | 58 | 104 | 60 | 39 | 5 | 104 | | | | 34 | 70 | 104 |
| | 14 | | OSTUNCALCO | 19 | 15 | 34 | 26 | 5 | 3 | 34 | 19 | | | 6 | 9 | 34 |
| | 15 | | PALESTINA DE LOS ALTOS | 19 | 22 | 41 | 15 | 19 | 7 | 41 | 21 | | | 20 | | 41 |
| | 16 | | QUETZALTENANGO | 188 | 285 | 473 | 219 | 229 | 25 | 473 | 130 | | | 289 | 54 | 473 |
| | 17 | | SALCAJA | 43 | 72 | 115 | 40 | 64 | 11 | 115 | 24 | | | 75 | 16 | 115 |
| | 18 | | SAN CARLOS SIJA | 31 | 32 | 63 | 22 | 34 | 7 | 63 | 26 | | | 33 | 4 | 63 |
| | 19 | | SAN FRANCISCO LA UNION | 11 | 21 | 32 | 13 | 15 | 4 | 32 | 25 | | | 4 | 3 | 32 |
| | 20 | | SAN MARTIN SACATEPEQUEZ | 9 | 10 | 19 | 9 | 10 | | 19 | 18 | | | 1 | | 19 |
| | 21 | | SAN MATEO | 41 | 83 | 124 | 48 | 66 | 10 | 124 | 6 | | | 111 | 7 | 124 |
| | 22 | | SAN MIGUEL SIGUILA | 22 | 36 | 58 | 22 | 35 | 1 | 58 | 46 | | | 6 | 6 | 58 |
| | 23 | | SIBILIA | 12 | 13 | 25 | 7 | 16 | 2 | 25 | 7 | | | 17 | 1 | 25 |
| | 24 | | ZUNIL | 1 | 1 | 2 | 2 | | | 2 | 2 | | | 2 | | 2 |
| 14 | | | QUICHE | 762 | 1,083 | 1,845 | 923 | 810 | 112 | 1,845 | 1,299 | | | 289 | 257 | 1,845 |
| | 1 | | CANILLA | 15 | 24 | 39 | 17 | 19 | 3 | 39 | 14 | | | 24 | 1 | 39 |
| | 2 | | CHAJUL | 30 | 40 | 70 | 40 | 26 | 4 | 70 | 55 | | | 5 | 10 | 70 |
| | 3 | | CHICAMAN | 28 | 48 | 76 | 42 | 27 | 7 | 76 | 47 | | | 21 | 8 | 76 |
| | 4 | | CHICHÉ | 2 | 2 | 4 | 1 | 1 | | 4 | 1 | | | 1 | | 4 |
| | 5 | | CHICHICASTENANGO | 100 | 135 | 235 | 107 | 114 | 14 | 235 | 218 | | | 9 | 8 | 235 |
| | 6 | | CHINIQUE | 14 | 27 | 41 | 20 | 18 | 3 | 41 | 24 | | | 16 | 1 | 41 |
| | 7 | | CUNEN | 23 | 28 | 51 | 26 | 23 | 2 | 51 | 26 | | | 7 | 18 | 51 |
| | 8 | | IXCAN | 134 | 185 | 319 | 157 | 150 | 12 | 319 | 179 | | | 71 | 69 | 319 |
| | 9 | | JOYABAJ | 62 | 96 | 158 | 69 | 81 | 8 | 158 | 108 | | | 19 | 31 | 158 |
| | 10 | | NEBAJ | 30 | 41 | 71 | 39 | 29 | 3 | 71 | 46 | | | 7 | 18 | 71 |
| | 11 | | PACHALUM | 29 | 24 | 53 | 23 | 25 | 5 | 53 | 23 | | | 24 | 6 | 53 |
| | 12 | | PATZITE | 19 | 32 | 51 | 27 | 21 | 3 | 51 | 42 | | | 5 | 4 | 51 |
| | 13 | | SACAPULAS | 44 | 63 | 107 | 53 | 45 | 9 | 107 | 77 | | | 10 | 20 | 107 |
| | 14 | | SAN ANDRÉS SAJCABAJA | 10 | 18 | 28 | 12 | 15 | 1 | 28 | 23 | | | 3 | 2 | 28 |
| | 15 | | SAN ANTONIO ILOTENANGO | 20 | 33 | 53 | 25 | 28 | | 53 | 38 | | | 2 | 13 | 53 |
| | 16 | | SAN BARTOLOME JOCOTENANGO | 6 | 15 | 21 | 12 | 5 | 4 | 21 | 19 | | | 2 | | 21 |
| | 17 | | SAN JUAN COTZAL | 39 | 42 | 81 | 49 | 28 | 4 | 81 | 72 | | | 4 | 5 | 81 |
| | 18 | | SAN PEDRO JOCOPILAS | 9 | 23 | 32 | 17 | 15 | | 32 | 25 | | | 6 | 1 | 32 |
| | 19 | | SANTA CRUZ DEL QUICHE | 102 | 132 | 234 | 116 | 93 | 25 | 234 | 163 | | | 35 | 36 | 234 |
| | 20 | | USPANTAN | 39 | 73 | 112 | 63 | 44 | 5 | 112 | 89 | | | 18 | 5 | 112 |
| | 21 | | ZACUALPA | 7 | 4 | 11 | 8 | 3 | | 11 | 10 | | | 1 | | 11 |

DIRECCIÓN DE PROCESOS
SEGUIMIENTO TEMÁTICO INSTITUCIONAL 2021
DOCUMENTOS PERSONALES DE IDENTIFICACION POR REPOSICIÓN EMITIDOS
MES REPORTADO: JULIO

| P | D | M | Departamento / municipio | Sexo | | | Población beneficiada | | | | Pueblo | | | | | |
|----|----|---|-----------------------------|---------|---------|-------|-----------------------|--------------------------|-------------------------|-------------------------------------|--------|-------|----------|-------------------|------------|-------|
| | | | | Mujeres | Hombres | Total | Total | Juventud 18 a 30 años | Adultos 31 a 60 años | Tercera Edad 61 años en adelante | Maya | Xinca | Garífuna | Mestizos /Ladinos | No indican | Total |
| | | | | | | | | | | | | | | | | |
| 15 | | | RETALHULEU | 560 | 777 | 1,337 | 580 | 633 | 124 | 1,337 | 150 | | 1 | 1,116 | 70 | 1,337 |
| | 1 | | CHAMPERICO | 156 | 107 | 263 | 101 | 143 | 19 | 263 | 135 | | | 122 | 6 | 263 |
| | 2 | | EL ASINTAL | 40 | 63 | 103 | 54 | 38 | 11 | 103 | 4 | | | 90 | 9 | 103 |
| | 3 | | NUEVO SAN CARLOS | 40 | 54 | 94 | 43 | 45 | 6 | 94 | | | | 88 | 6 | 94 |
| | 4 | | RETALHULEU | 200 | 311 | 511 | 216 | 251 | 44 | 511 | 3 | | | 481 | 27 | 511 |
| | 5 | | SAN ANDRES VILLA SECA | 47 | 89 | 136 | 64 | 52 | 20 | 136 | 5 | | | 118 | 13 | 136 |
| | 6 | | SAN FELIPE RETALHULEU | 16 | 25 | 41 | 14 | 19 | 8 | 41 | | | | 41 | | 41 |
| | 7 | | SAN MARTIN ZAPOTITLAN | 28 | 54 | 82 | 31 | 42 | 9 | 82 | 2 | | 1 | 75 | 4 | 82 |
| | 8 | | SAN SEBASTIAN | 26 | 58 | 84 | 45 | 34 | 5 | 84 | 1 | | | 82 | 1 | 84 |
| | 9 | | SANTA CRUZ MULUA | 7 | 16 | 23 | 12 | 9 | 2 | 23 | | | | 19 | 4 | 23 |
| 16 | | | SACATEPEQUEZ | 435 | 757 | 1,192 | 463 | 624 | 105 | 1,192 | 223 | | 3 | 825 | 141 | 1,192 |
| | 1 | | ANTIGUA GUATEMALA | 145 | 194 | 339 | 109 | 189 | 41 | 339 | 2 | | 1 | 297 | 39 | 339 |
| | 2 | | CIUDAD VIEJA | 29 | 47 | 76 | 34 | 37 | 5 | 76 | | | | 70 | 6 | 76 |
| | 3 | | JOCOTENANGO | 23 | 56 | 79 | 26 | 47 | 6 | 79 | 5 | | | 63 | 11 | 79 |
| | 4 | | MAGDALENA MILPAS ALTAS | 9 | 37 | 46 | 22 | 19 | 5 | 46 | 3 | | | 36 | 7 | 46 |
| | 5 | | PASTORES | 8 | 14 | 22 | 11 | 9 | 2 | 22 | 1 | | | 21 | | 22 |
| | 6 | | SAN ANTONIO AGUAS CALIENTES | 9 | 16 | 25 | 15 | 10 | | 25 | 13 | | | 12 | | 25 |
| | 7 | | SAN BARTOLOME MILPAS ALTAS | 7 | 17 | 24 | 9 | 15 | | 24 | | | | 24 | | 24 |
| | 8 | | SAN JUAN ALOTENANGO | 6 | 7 | 13 | 6 | 7 | | 13 | | | | 10 | 3 | 13 |
| | 9 | | SAN LUCAS SACATEPEQUEZ | 27 | 58 | 85 | 29 | 43 | 13 | 85 | 4 | | | 66 | 15 | 85 |
| | 10 | | SAN MIGUEL DUEÑAS | 18 | 28 | 46 | 18 | 26 | 2 | 46 | | | | 39 | 7 | 46 |
| | 11 | | SANTA CATARINA BARAHONA | 6 | 21 | 27 | 12 | 13 | 2 | 27 | 13 | | | 14 | | 27 |
| | 12 | | SANTA LUCIA MILPAS ALTAS | 57 | 99 | 156 | 47 | 97 | 12 | 156 | 1 | | 1 | 140 | 14 | 156 |
| | 13 | | SANTA MARIA DE JESUS | 21 | 30 | 51 | 27 | 20 | 4 | 51 | 35 | | | 8 | 8 | 51 |
| | 14 | | SANTIAGO SACATEPEQUEZ | 21 | 50 | 71 | 28 | 39 | 4 | 71 | 47 | | | 16 | 8 | 71 |
| | 15 | | SANTO DOMINGO XENACÓJ | 17 | 32 | 49 | 25 | 19 | 5 | 49 | 32 | | 1 | 3 | 13 | 49 |
| | 16 | | SUMPANGO | 32 | 51 | 83 | 45 | 34 | 4 | 83 | 67 | | | 6 | 10 | 83 |
| 17 | | | SAN MARCOS | 993 | 1,478 | 2,471 | 1,096 | 1,169 | 206 | 2,471 | 431 | | 2 | 1,864 | 174 | 2,471 |
| | 1 | | AYUTLA | 19 | 39 | 58 | 23 | 35 | | 58 | | | | 46 | 12 | 58 |
| | 2 | | CATARINA | 41 | 97 | 138 | 54 | 72 | 12 | 138 | 2 | | | 130 | 6 | 138 |
| | 3 | | COMITANCILLO | 55 | 71 | 126 | 60 | 53 | 13 | 126 | 98 | | 1 | 3 | 24 | 126 |
| | 4 | | CONCEPCION TUTUAPA | 56 | 46 | 102 | 52 | 40 | 10 | 102 | 89 | | | 10 | 3 | 102 |
| | 5 | | EL QUETZAL | 14 | 21 | 35 | 10 | 21 | 4 | 35 | | | | 33 | 2 | 35 |
| | 6 | | EL TUMBADOR | 21 | 42 | 63 | 34 | 21 | 8 | 63 | 1 | | | 54 | 8 | 63 |
| | 7 | | ESQUIPULAS PALO GORDO | 10 | 16 | 26 | 17 | 8 | 1 | 26 | | | | 25 | 1 | 26 |
| | 8 | | IXCHIGUAN | 28 | 25 | 53 | 21 | 27 | 5 | 53 | 43 | | | 8 | 2 | 53 |
| | 9 | | LA BLANCA | 55 | 123 | 178 | 88 | 81 | 9 | 178 | | | | 150 | 28 | 178 |
| | 10 | | LA REFORMA | 16 | 32 | 48 | 21 | 22 | 5 | 48 | | | | 47 | 1 | 48 |
| | 11 | | MALACATAN | 159 | 228 | 387 | 176 | 185 | 26 | 387 | 9 | | | 372 | 6 | 387 |
| | 12 | | NUEVO PROGRESO | 21 | 48 | 69 | 35 | 29 | 5 | 69 | | | | 67 | 2 | 69 |
| | 13 | | OCOS | 10 | 18 | 28 | 12 | 15 | 1 | 28 | | | | 25 | 3 | 28 |
| | 14 | | PAJAPITA | 5 | 6 | 11 | 4 | 6 | 1 | 11 | | | | 11 | | 11 |
| | 15 | | RIO BLANCO | 3 | 1 | 4 | 1 | 2 | 1 | 4 | 1 | | | 3 | | 4 |
| | 16 | | SAN ANTONIO SACATEPEQUEZ | 15 | 17 | 32 | 17 | 11 | 4 | 32 | | | | 28 | 4 | 32 |
| | 17 | | SAN CRISTOBAL CUCHO | 13 | 14 | 27 | 12 | 13 | 2 | 27 | | | | 27 | | 27 |
| | 18 | | SAN JOSE EL RODEO | 22 | 28 | 50 | 23 | 25 | 2 | 50 | 1 | | | 40 | 9 | 50 |
| | 19 | | SAN JOSE OJETENAM | 5 | 15 | 20 | 8 | 12 | | 20 | | | | 20 | | 20 |
| | 20 | | SAN LORENZO | 13 | 17 | 30 | 13 | 16 | 1 | 30 | 21 | | | 6 | 3 | 30 |
| | 21 | | SAN MARCOS | 72 | 98 | 170 | 74 | 79 | 17 | 170 | 3 | | | 157 | 10 | 170 |
| | 22 | | SAN MIGUEL IXTAHUACAN | 48 | 54 | 102 | 46 | 48 | 8 | 102 | 85 | | | 15 | 2 | 102 |
| | 23 | | SAN PABLO | 49 | 62 | 111 | 49 | 53 | 9 | 111 | 7 | | | 100 | 4 | 111 |
| | 24 | | SAN PEDRO SACATEPEQUEZ | 82 | 114 | 196 | 82 | 93 | 21 | 196 | 1 | | | 163 | 32 | 196 |
| | 25 | | SAN RAFAEL PIE DE LA CUESTA | 15 | 34 | 49 | 21 | 23 | 5 | 49 | | | | 47 | 2 | 49 |
| | 26 | | SIBINAL | 17 | 34 | 51 | 17 | 28 | 6 | 51 | 8 | | | 41 | 2 | 51 |
| | 27 | | SIPACAPA | 22 | 23 | 45 | 16 | 25 | 4 | 45 | 30 | | | 15 | | 45 |
| | 28 | | TACANA | 66 | 73 | 139 | 63 | 62 | 14 | 139 | | | | 136 | 3 | 139 |
| | 29 | | TAJUMULCO | 11 | 24 | 35 | 11 | 23 | 1 | 35 | 30 | | | 4 | 1 | 35 |
| | 30 | | TEJUTLA | 30 | 58 | 88 | 36 | 41 | 11 | 88 | 2 | | 1 | 81 | 4 | 88 |
| 18 | | | SANTA ROSA | 569 | 924 | 1,493 | 683 | 662 | 148 | 1,493 | 17 | 49 | | 1,293 | 134 | 1,493 |
| | 1 | | BARBERENA | 81 | 160 | 241 | 116 | 107 | 18 | 241 | 1 | | | 226 | 14 | 241 |
| | 2 | | CASILLAS | 20 | 21 | 41 | 22 | 16 | 3 | 41 | 1 | 22 | | 16 | 2 | 41 |
| | 3 | | CHIQUIMULLA | 108 | 175 | 283 | 127 | 130 | 26 | 283 | 3 | | | 267 | 12 | 283 |
| | 4 | | CUILAPA | 47 | 96 | 143 | 67 | 61 | 15 | 143 | 4 | 1 | | 133 | 5 | 143 |
| | 5 | | GUAZACAPAN | 30 | 63 | 93 | 45 | 39 | 9 | 93 | | | | 77 | 16 | 93 |
| | 6 | | NUEVA SANTA ROSA | 51 | 84 | 135 | 52 | 60 | 23 | 135 | 3 | 16 | | 91 | 25 | 135 |
| | 7 | | ORATORIO | 30 | 38 | 68 | 31 | 30 | 7 | 68 | 2 | | | 48 | 18 | 68 |
| | 8 | | PUEBLO NUEVO VIÑAS | 35 | 50 | 85 | 35 | 37 | 13 | 85 | | | | 68 | 17 | 85 |
| | 9 | | SAN JUAN TECUACO | 44 | 65 | 109 | 52 | 50 | 7 | 109 | | | | 109 | | 109 |
| | 10 | | SAN RAFAEL LAS FLORES | 22 | 23 | 45 | 26 | 16 | 3 | 45 | 1 | 9 | | 33 | 2 | 45 |
| | 11 | | SANTA CRUZ NARANJO | 14 | 32 | 46 | 24 | 19 | 3 | 46 | | | | 46 | | 46 |
| | 12 | | SANTA MARIA IXHUATAN | 25 | 34 | 59 | 32 | 24 | 3 | 59 | 1 | | | 53 | 5 | 59 |
| | 13 | | SANTA ROSA DE LIMA | 20 | 28 | 48 | 23 | 20 | 5 | 48 | | | | 34 | 14 | 48 |
| | 14 | | TAXISCO | 42 | 55 | 97 | 31 | 53 | 13 | 97 | 1 | | | 92 | 4 | 97 |

DIRECCIÓN DE PROCESOS
SEGUIMIENTO TEMÁTICO INSTITUCIONAL 2021
DOCUMENTOS PERSONALES DE IDENTIFICACION POR REPOSICIÓN EMITIDOS
MES REPORTADO: JULIO

| P | D | M | Departamento / municipio | Sexo | | | | | Población beneficiada | | | | Pueblo | | | | |
|----|----|---|-----------------------------|------------|------------|--------------|--------------|--------------|-----------------------|--------------|------------|-------|----------|-------------------|--------------|------------|--------------|
| | | | | Mujeres | Hombres | Total | Juventud | Adultos | Tercera | Total | Maya | Xinca | Garifuna | Mestizos /Ladinos | No indican | Total | |
| | | | | | | | 18 a 30 años | 31 a 60 años | 61 años en adelante | | | | | | | | |
| 19 | | | SOLOLA | 309 | 441 | 750 | 360 | 349 | 41 | 750 | 554 | | | | 75 | 121 | 750 |
| | 1 | | CONCEPCION | 6 | 8 | 14 | 9 | 5 | | 14 | 13 | | | | | 1 | 14 |
| | 2 | | NAHUALA | 26 | 30 | 56 | 34 | 20 | 2 | 56 | 49 | | | | 2 | 5 | 56 |
| | 3 | | PANAJACHEL | 23 | 38 | 61 | 23 | 34 | 4 | 61 | 33 | | | | 15 | 13 | 61 |
| | 4 | | SAN ANDRES SEMETABAJ | 15 | 29 | 44 | 23 | 16 | 5 | 44 | 34 | | | | 2 | 8 | 44 |
| | 5 | | SAN ANTONIO PALOPO | 11 | 13 | 24 | 7 | 16 | 1 | 24 | 21 | | | | 1 | 2 | 24 |
| | 6 | | SAN JOSE CHACAYA | 10 | 14 | 24 | 9 | 13 | 2 | 24 | 20 | | | | 3 | 1 | 24 |
| | 7 | | SAN JUAN LA LAGUNA | 10 | 21 | 31 | 18 | 12 | 1 | 31 | 21 | | | | 2 | 8 | 31 |
| | 8 | | SAN LUCAS TOLIMAN | 18 | 28 | 46 | 26 | 19 | 1 | 46 | 26 | | | | 8 | 12 | 46 |
| | 9 | | SAN MARCOS LA LAGUNA | 4 | 5 | 9 | 3 | 6 | | 9 | 3 | | | | 3 | 3 | 9 |
| | 10 | | SAN PABLO LA LAGUNA | 7 | 10 | 17 | 7 | 10 | | 17 | 12 | | | | | 5 | 17 |
| | 11 | | SAN PEDRO LA LAGUNA | 11 | 19 | 30 | 13 | 17 | | 30 | 15 | | | | 4 | 11 | 30 |
| | 12 | | SANTA CATARINA IXTAHUACAN | 35 | 42 | 77 | 39 | 31 | 7 | 77 | 59 | | | | 3 | 15 | 77 |
| | 13 | | SANTA CATARINA PALOPO | 3 | 8 | 11 | 6 | 5 | | 11 | 10 | | | | 1 | | 11 |
| | 14 | | SANTA CLARA LA LAGUNA | 11 | 12 | 23 | 14 | 7 | 2 | 23 | 20 | | | | 1 | 2 | 23 |
| | 15 | | SANTA CRUZ LA LAGUNA | 2 | 4 | 6 | 2 | 4 | | 6 | 5 | | | | | 1 | 6 |
| | 16 | | SANTA LUCIA UTATLAN | 31 | 33 | 64 | 26 | 33 | 5 | 64 | 55 | | | | 2 | 7 | 64 |
| | 17 | | SANTA MARIA VISITACION | 1 | | 1 | 1 | | | 1 | 1 | | | | | | 1 |
| | 18 | | SANTIAGO ATITLAN | 19 | 40 | 59 | 22 | 33 | 4 | 59 | 49 | | | | 6 | 4 | 59 |
| | 19 | | SOLOLA | 66 | 87 | 153 | 78 | 68 | 7 | 153 | 108 | | | | 22 | 23 | 153 |
| 20 | | | SUCHITEPEQUEZ | 601 | 979 | 1,580 | 756 | 710 | 114 | 1,580 | 200 | | | | 1,256 | 124 | 1,580 |
| | 1 | | CHICACAO | 55 | 93 | 148 | 70 | 70 | 8 | 148 | 4 | | | | 140 | 4 | 148 |
| | 2 | | CLUYOTENANGO | 33 | 52 | 85 | 34 | 42 | 9 | 85 | | | | | 78 | 7 | 85 |
| | 3 | | MAZATENANGO | 134 | 263 | 397 | 182 | 180 | 35 | 397 | 5 | | | | 367 | 25 | 397 |
| | 4 | | PATULUL | 22 | 47 | 69 | 26 | 37 | 6 | 69 | 1 | | | | 59 | 9 | 69 |
| | 5 | | PUEBLO NUEVO | 7 | 17 | 24 | 12 | 8 | 4 | 24 | 7 | | | | 12 | 5 | 24 |
| | 6 | | RIO BRAVO | 26 | 38 | 64 | 31 | 29 | 4 | 64 | | | | | 64 | | 64 |
| | 7 | | SAMAYAC | 26 | 48 | 74 | 32 | 39 | 3 | 74 | 35 | | | | 33 | 6 | 74 |
| | 8 | | SAN ANTONIO SUCHITEPEQUEZ | 54 | 73 | 127 | 59 | 58 | 10 | 127 | 48 | | | | 68 | 11 | 127 |
| | 9 | | SAN BERNARDINO | 20 | 9 | 29 | 13 | 16 | | 29 | 12 | | | | 14 | 3 | 29 |
| | 10 | | SAN FRANCISCO ZAPOTITLAN | 48 | 48 | 96 | 46 | 43 | 7 | 96 | 17 | | | | 68 | 11 | 96 |
| | 11 | | SAN GABRIEL | 2 | 6 | 8 | 2 | 5 | 1 | 8 | 2 | | | | 6 | | 8 |
| | 12 | | SAN JOSE EL IDOLO | 24 | 36 | 60 | 29 | 24 | 7 | 60 | 8 | | | | 44 | 8 | 60 |
| | 13 | | SAN JOSE LA MAQUINA | 1 | | 1 | 1 | | | 1 | | | | | 1 | | 1 |
| | 14 | | SAN JUAN BAUTISTA | 37 | 58 | 95 | 44 | 43 | 8 | 95 | 1 | | | | 88 | 6 | 95 |
| | 15 | | SAN LORENZO | 23 | 42 | 65 | 40 | 24 | 1 | 65 | | | | | 55 | 10 | 65 |
| | 16 | | SAN MIGUEL PANAN | 13 | 26 | 39 | 20 | 17 | 2 | 39 | | | | | 37 | 2 | 39 |
| | 17 | | SAN PABLO JOCOPILAS | 15 | 29 | 44 | 27 | 14 | 3 | 44 | 22 | | | | 19 | 3 | 44 |
| | 18 | | SANTA BARBARA | 13 | 41 | 54 | 36 | 18 | | 54 | 2 | | | | 51 | 1 | 54 |
| | 19 | | SANTO DOMINGO SUCHITEPEQUEZ | 13 | 11 | 24 | 9 | 13 | 2 | 24 | | | | | 22 | 2 | 24 |
| | 20 | | SANTO TOMAS LA UNION | 31 | 34 | 65 | 34 | 28 | 3 | 65 | 33 | | | | 21 | 11 | 65 |
| | 21 | | ZUNILITO | 4 | 8 | 12 | 10 | 1 | 1 | 12 | 3 | | | | 9 | | 12 |
| 21 | | | TOTONICAPAN | 343 | 410 | 753 | 370 | 310 | 73 | 753 | 679 | | | | 38 | 36 | 753 |
| | 1 | | MOMOSTENANGO | 79 | 122 | 201 | 109 | 83 | 9 | 201 | 186 | | | | 6 | 9 | 201 |
| | 2 | | SAN ANDRES XECUL | 34 | 35 | 69 | 46 | 22 | 1 | 69 | 68 | | | | 1 | | 69 |
| | 3 | | SAN BARTOLO | 4 | 4 | 8 | 6 | 1 | 1 | 8 | 8 | | | | | | 8 |
| | 4 | | SAN CRISTOBAL TONICAPAN | 20 | 33 | 53 | 27 | 24 | 2 | 53 | 42 | | | | 10 | 1 | 53 |
| | 5 | | SAN FRANCISCO EL ALTO | 21 | 32 | 53 | 36 | 16 | 1 | 53 | 49 | | | | 3 | 1 | 53 |
| | 6 | | SANTA LUCIA LA REFORMA | 20 | 24 | 44 | 19 | 20 | 5 | 44 | 33 | | | | | 11 | 44 |
| | 7 | | SANTA MARIA CHIQUIMULA | 30 | 55 | 85 | 47 | 32 | 6 | 85 | 76 | | | | 18 | 5 | 85 |
| | 8 | | TOTONICAPAN | 135 | 105 | 240 | 80 | 112 | 48 | 240 | 217 | | | | 18 | 5 | 240 |
| 22 | | | ZACAPA | 234 | 432 | 666 | 268 | 321 | 77 | 666 | 4 | | | | 609 | 53 | 666 |
| | 1 | | CABAÑAS | 11 | 30 | 41 | 18 | 16 | 7 | 41 | 3 | | | | 31 | 7 | 41 |
| | 2 | | ESTANZUELA | 29 | 41 | 70 | 29 | 33 | 8 | 70 | 1 | | | | 60 | 9 | 70 |
| | 3 | | GUALAN | 39 | 80 | 119 | 42 | 64 | 13 | 119 | | | | | 114 | 5 | 119 |
| | 4 | | HUITTE | 16 | 39 | 55 | 29 | 25 | 1 | 55 | | | | | 51 | 4 | 55 |
| | 5 | | LA UNION | 4 | 14 | 18 | 9 | 8 | 1 | 18 | | | | | 15 | 3 | 18 |
| | 6 | | RIO HONDO | 16 | 78 | 94 | 45 | 42 | 7 | 94 | | | | | 91 | 3 | 94 |
| | 7 | | SAN DIEGO | 12 | 16 | 28 | 10 | 15 | 3 | 28 | | | | | 28 | | 28 |
| | 8 | | SAN JORGE | 6 | 12 | 18 | 11 | 6 | 1 | 18 | | | | | 17 | 1 | 18 |
| | 9 | | TECULUTAN | 4 | 7 | 11 | 5 | 5 | 1 | 11 | | | | | 10 | 1 | 11 |
| | 10 | | LUSUMATLAN | 17 | 16 | 33 | 11 | 17 | 5 | 33 | | | | | 29 | 4 | 33 |
| | 11 | | ZACAPA | 80 | 99 | 179 | 59 | 90 | 30 | 179 | | | | | 163 | 16 | 179 |


Ing. Victor Manuel González Pérez
 Director de Procesos
 Dirección de Procesos
 Sede Central de RENAP, Guatemala, Guatemala

DIRECCIÓN DE PROCESOS
SEGUIMIENTO TEMÁTICO INSTITUCIONAL 2021
DOCUMENTOS PERSONALES DE IDENTIFICACION POR RENOVACIÓN EMITIDOS
MES REPORTADO: JULIO

| P | D | M | Departamento / municipio | Sexo | | | | | Población beneficiada | | | | | | | |
|---|---|----|-----------------------------|---------|---------|---------|--------------|--------------|-----------------------|---------|--------|-------|----------|-------------------|------------|---------|
| | | | | Mujeres | Hombres | Total | Juventud | Adultos | Tercera Edad | Total | Maya | Xinca | Garífuna | Mestizos /Ladinos | No indican | Total |
| | | | | | | | 18 a 30 años | 31 a 60 años | 61 años en adelante | | | | | | | |
| 1 | 1 | 1 | Total general | 84,773 | 45,909 | 130,682 | 20,212 | 88,044 | 22,426 | 130,682 | 41,490 | 631 | 39 | 70,403 | 18,119 | 130,682 |
| 1 | 1 | 1 | ESPAÑA | 23 | 9 | 32 | 9 | 23 | | 32 | 9 | | | 9 | 14 | 32 |
| | 1 | 1 | MADRID | 23 | 9 | 32 | 9 | 23 | | 32 | 9 | | | 9 | 14 | 32 |
| | | 1 | AJALVIR | 23 | 9 | 32 | 9 | 23 | | 32 | 9 | | | 9 | 14 | 32 |
| 2 | | | ESTADOS UNIDOS DE AMÉRICA | 567 | 901 | 1,468 | 456 | 947 | 65 | 1,468 | 396 | 1 | 617 | 454 | 1,468 | |
| | 1 | 1 | ARIZONA | 15 | 19 | 34 | 9 | 23 | 2 | 34 | 12 | | 22 | | 34 | |
| | | 1 | PHOENIX | 15 | 19 | 34 | 9 | 23 | 2 | 34 | 12 | | 22 | | 34 | |
| | 2 | | CALIFORNIA | 102 | 113 | 215 | 53 | 127 | 35 | 215 | 40 | | 113 | 62 | 215 | |
| | | 1 | LOS ANGELES | 72 | 71 | 143 | 40 | 78 | 25 | 143 | 27 | | 54 | 62 | 143 | |
| | | 2 | SAN BERNARDINO | 30 | 42 | 72 | 13 | 49 | 10 | 72 | 13 | | 59 | | 72 | |
| | 3 | | COLORADO | 9 | 32 | 41 | 11 | 30 | | 41 | | | | 41 | 41 | |
| | | 1 | DENVER | 9 | 32 | 41 | 11 | 30 | | 41 | | | | 41 | 41 | |
| | 4 | | FLORIDA | 55 | 77 | 132 | 31 | 97 | 4 | 132 | 55 | | 27 | 50 | 132 | |
| | | 1 | MIAMI | 55 | 77 | 132 | 31 | 97 | 4 | 132 | 55 | | 27 | 50 | 132 | |
| | 5 | | GEORGIA | 90 | 163 | 253 | 73 | 180 | | 253 | 127 | | 81 | 45 | 253 | |
| | | 1 | ATLANTA | 90 | 163 | 253 | 73 | 180 | | 253 | 127 | | 81 | 45 | 253 | |
| | 6 | | ILLINOIS | 56 | 71 | 127 | 49 | 74 | 4 | 127 | 38 | | 89 | | 127 | |
| | | 1 | CHICAGO | 56 | 71 | 127 | 49 | 74 | 4 | 127 | 38 | | 89 | | 127 | |
| | 7 | | MARYLAND | 72 | 129 | 201 | 62 | 135 | 4 | 201 | 52 | | 147 | 2 | 201 | |
| | | 1 | SILVER SPRING | 72 | 129 | 201 | 62 | 135 | 4 | 201 | 52 | | 147 | 2 | 201 | |
| | 8 | | NEW YORK | 140 | 255 | 395 | 153 | 229 | 13 | 395 | 72 | 1 | 227 | 95 | 395 | |
| | | 1 | NEW YORK | 140 | 255 | 395 | 153 | 229 | 13 | 395 | 72 | 1 | 227 | 95 | 395 | |
| | 9 | | TEXAS | 28 | 42 | 70 | 15 | 52 | 3 | 70 | | | | 70 | 70 | |
| | | 1 | HOUSTON | 28 | 42 | 70 | 15 | 52 | 3 | 70 | | | | 70 | 70 | |
| 3 | | | GUATEMALA | 84,183 | 44,999 | 129,182 | 19,747 | 87,074 | 22,361 | 129,182 | 41,085 | 631 | 38 | 69,777 | 17,651 | 129,182 |
| | 1 | | ALTA VERAPAZ | 5,129 | 2,961 | 8,090 | 1,276 | 5,739 | 1,075 | 8,090 | 6,597 | | 1 | 541 | 951 | 8,090 |
| | | 1 | CHAHAL | 79 | 61 | 140 | 30 | 100 | 10 | 140 | 116 | | | 11 | 13 | 140 |
| | | 2 | CHISEC | 533 | 337 | 870 | 151 | 621 | 98 | 870 | 721 | | | 50 | 99 | 870 |
| | | 3 | COBAN | 511 | 347 | 858 | 144 | 588 | 126 | 858 | 588 | | 1 | 183 | 86 | 858 |
| | | 4 | FRAY BARTOLOME DE LAS CASAS | 321 | 225 | 546 | 81 | 384 | 81 | 546 | 436 | | | 36 | 74 | 546 |
| | | 5 | LANQUIN | 104 | 87 | 191 | 25 | 138 | 28 | 191 | 186 | | | 1 | 4 | 191 |
| | | 6 | PANZOS | 382 | 199 | 581 | 90 | 436 | 55 | 581 | 514 | | | 11 | 56 | 581 |
| | | 7 | RAXRUHA | 220 | 123 | 343 | 67 | 241 | 35 | 343 | 227 | | | 34 | 82 | 343 |
| | | 8 | SAN CRISTOBAL VERAPAZ | 222 | 151 | 373 | 57 | 270 | 46 | 373 | 298 | | | 36 | 39 | 373 |
| | | 9 | SAN JUAN CHAMELCO | 331 | 126 | 457 | 62 | 330 | 65 | 457 | 344 | | | 27 | 86 | 457 |
| | | 10 | SAN MIGUEL TUCURU | 306 | 159 | 465 | 85 | 310 | 70 | 465 | 422 | | | 11 | 32 | 465 |
| | | 11 | SAN PEDRO CARCHA | 502 | 265 | 767 | 127 | 557 | 83 | 767 | 624 | | | 29 | 114 | 767 |
| | | 12 | SANTA CATALINA LA TINTA | 453 | 177 | 630 | 49 | 488 | 93 | 630 | 530 | | | 12 | 88 | 630 |
| | | 13 | SANTA CRUZ VERAPAZ | 253 | 77 | 330 | 48 | 214 | 68 | 330 | 271 | | | 37 | 22 | 330 |
| | | 14 | SANTA MARIA CAHABON | 316 | 324 | 640 | 133 | 406 | 101 | 640 | 554 | | | 23 | 63 | 640 |
| | | 15 | SENAHU | 346 | 160 | 506 | 56 | 381 | 69 | 506 | 454 | | | 11 | 41 | 506 |
| | | 16 | TACTIC | 149 | 76 | 225 | 39 | 154 | 32 | 225 | 169 | | | 24 | 32 | 225 |
| | | 17 | TAMAHU | 101 | 67 | 168 | 32 | 121 | 15 | 168 | 143 | | | 5 | 20 | 168 |
| | 2 | | BAJA VERAPAZ | 1,213 | 605 | 1,818 | 315 | 1,220 | 283 | 1,818 | 661 | | 775 | 382 | 1,818 | |
| | | 1 | CUBULUC | 172 | 111 | 283 | 37 | 204 | 42 | 283 | 161 | | | 77 | 45 | 283 |
| | | 2 | GRANADOS | 76 | 38 | 114 | 14 | 88 | 12 | 114 | 6 | | | 92 | 16 | 114 |
| | | 3 | PURULHA | 178 | 76 | 254 | 29 | 191 | 34 | 254 | 205 | | | 26 | 23 | 254 |
| | | 4 | RABINAL | 162 | 79 | 241 | 23 | 173 | 45 | 241 | 165 | | | 40 | 36 | 241 |
| | | 5 | SALAMA | 289 | 120 | 409 | 68 | 263 | 78 | 409 | 89 | | | 309 | 11 | 409 |
| | | 6 | SAN JERONIMO | 132 | 64 | 196 | 35 | 120 | 41 | 196 | 19 | | | 128 | 49 | 196 |
| | | 7 | SAN MIGUEL CHICAJ | 154 | 71 | 225 | 78 | 127 | 20 | 225 | 16 | | | 7 | 202 | 225 |
| | | 8 | SANTA CRUZ EL CHOL | 50 | 46 | 96 | 31 | 54 | 11 | 96 | | | | 96 | 96 | |
| | 3 | | CHIMALTENANGO | 3,402 | 1,908 | 5,310 | 845 | 3,683 | 782 | 5,310 | 2,784 | | 1,035 | 1,491 | 5,310 | |
| | | 1 | ACATENANGO | 76 | 32 | 108 | 18 | 75 | 15 | 108 | 4 | | | 39 | 65 | 108 |
| | | 2 | CHIMALTENANGO | 519 | 266 | 785 | 123 | 554 | 108 | 785 | 148 | | | 248 | 389 | 785 |
| | | 3 | EL TEJAR | 116 | 56 | 172 | 17 | 130 | 25 | 172 | 40 | | | 112 | 20 | 172 |
| | | 4 | PARRAMOS | 128 | 77 | 205 | 29 | 141 | 35 | 205 | 72 | | | 110 | 23 | 205 |
| | | 5 | PATZICIA | 174 | 108 | 282 | 38 | 212 | 32 | 282 | 248 | | | 22 | 12 | 282 |
| | | 6 | PATZUN | 328 | 203 | 531 | 117 | 358 | 56 | 531 | 355 | | | 42 | 134 | 531 |
| | | 7 | POCHUTA | 53 | 33 | 86 | 10 | 39 | 37 | 86 | 5 | | | 68 | 13 | 86 |
| | | 8 | SAN ANDRES ITZAPA | 149 | 145 | 294 | 87 | 172 | 35 | 294 | 156 | | | 85 | 53 | 294 |
| | | 9 | SAN JOSE POAQUIL | 407 | 258 | 665 | 83 | 473 | 109 | 665 | 578 | | | 22 | 65 | 665 |
| | | 10 | SAN JUAN COMALAPA | 238 | 118 | 356 | 58 | 252 | 46 | 356 | 233 | | | 9 | 114 | 356 |
| | | 11 | SAN MARTIN JILOTEPEQUE | 342 | 143 | 485 | 49 | 338 | 98 | 485 | 1 | | | 34 | 450 | 485 |
| | | 12 | SAN PEDRO YEPOCAPA | 124 | 54 | 178 | 31 | 118 | 29 | 178 | 93 | | | 66 | 19 | 178 |
| | | 13 | SANTA APOLONIA | 191 | 115 | 306 | 48 | 228 | 30 | 306 | 247 | | | 14 | 45 | 306 |
| | | 14 | SANTA CRUZ BALANYA | 54 | 43 | 97 | 8 | 67 | 22 | 97 | 86 | | | 2 | 9 | 97 |
| | | 15 | TECPAN GUATEMALA | 359 | 192 | 551 | 97 | 380 | 74 | 551 | 462 | | | 50 | 39 | 551 |
| | | 16 | ZARAGOZA | 144 | 65 | 209 | 32 | 146 | 31 | 209 | 56 | | | 112 | 41 | 209 |
| | 4 | | CHIQUIMULA | 1,718 | 804 | 2,522 | 410 | 1,629 | 483 | 2,522 | 42 | 1 | 2,182 | 297 | 2,522 | |
| | | 1 | CAMOTAN | 163 | 83 | 246 | 45 | 159 | 42 | 246 | 7 | | | 223 | 16 | 246 |
| | | 2 | CHIQUIMULA | 495 | 197 | 692 | 110 | 448 | 134 | 692 | | | | 558 | 134 | 692 |
| | | 3 | CONCEPCION LAS MINAS | 40 | 25 | 65 | 9 | 43 | 13 | 65 | | | | 62 | 3 | 65 |
| | | 4 | ESQUIPULAS | 241 | 108 | 349 | 41 | 246 | 62 | 349 | 6 | | | 311 | 32 | 349 |
| | | 5 | IPALA | 122 | 65 | 187 | 22 | 114 | 51 | 187 | | | | 172 | 15 | 187 |
| | | 6 | JOCOTAN | 194 | 77 | 271 | 41 | 186 | 44 | 271 | 25 | | | 231 | 15 | 271 |
| | | 7 | OLOPA | 126 | 85 | 211 | 53 | 127 | 31 | 211 | | 1 | 162 | 48 | 211 | |
| | | 8 | QUEZALTEPEQUE | 145 | 76 | 221 | 42 | 125 | 54 | 221 | | | | 207 | 14 | 221 |
| | | 9 | SAN JACINTO | 61 | 43 | 104 | 18 | 67 | 19 | 104 | | | | 100 | 4 | 104 |
| | | 10 | SAN JOSE LA ARADA | 54 | 23 | 77 | 10 | 51 | 16 | 77 | | | | 72 | 5 | 77 |
| | | 11 | SAN JUAN ERMITA | 77 | 22 | 99 | 19 | 63 | 17 | 99 | 4 | | | 84 | 11 | 99 |
| | 5 | | EL PROGRESO | 1,183 | 471 | 1,654 | 202 | 1,131 | 321 | 1,654 | 15 | 17 | 1,425 | 197 | 1,654 | |
| | | 1 | EL JICARO | 38 | 18 | 56 | 3 | 40 | 13 | 56 | 1 | | | 48 | 7 | 56 |
| | | 2 | GUASTATOYA | 214 | 89 | 303 | 46 | 195 | 62 | 303 | 1 | | | 284 | 18 | 303 |
| | | 3 | MORAZAN | 85 | 38 | 123 | 16 | 78 | 29 | 123 | | | | 96 | 27 | 123 |
| | | 4 | SAN AGUSTIN ACASAGUASTLAN | 219 | 94 | 313 | 44 | 213 | 56 | 313 | | | | 255 | 58 | 313 |
| | | 5 | SAN ANTONIO LA PAZ | 143 | 53 | 196 | 34 | 125 | 37 | 196 | 4 | | | | | |

DIRECCIÓN DE PROCESOS
SEGUIMIENTO TEMÁTICO INSTITUCIONAL 2021
DOCUMENTOS PERSONALES DE IDENTIFICACION POR RENOVACIÓN EMITIDOS
MES REPORTADO: JULIO

| P | D | M | Departamento / municipio | Sexo | | | Población beneficiada | | | | Pueblo | | | | | |
|----|----|---|-----------------------------|---------------|---------------|---------------|--------------------------|-------------------------|-------------------------------------|---------------|--------------|-------|----------|-------------------|--------------|---------------|
| | | | | Mujeres | Hombres | Total | Juventud 18 a 30 años | Adultos 31 a 60 años | Tercera Edad 61 años en adelante | Total | Maya | Xinca | Garifuna | Mestizos /Ladinos | No indican | Total |
| | | | | | | | | | | | | | | | | |
| 6 | | | ESCUINTLA | 3,333 | 1,979 | 5,312 | 879 | 3,561 | 872 | 5,312 | 79 | | 1 | 4,690 | 542 | 5,312 |
| | 1 | | ESCUINTLA | 538 | 317 | 855 | 154 | 559 | 142 | 855 | 3 | | | 736 | 116 | 855 |
| | 2 | | GUANAGAZAPA | 91 | 63 | 154 | 19 | 101 | 34 | 154 | 18 | | 1 | 133 | 2 | 154 |
| | 3 | | IZTAPA | 83 | 73 | 156 | 22 | 105 | 29 | 156 | | | | 142 | 14 | 156 |
| | 4 | | LA DEMOCRACIA | 69 | 27 | 96 | 5 | 69 | 22 | 96 | 3 | | | 76 | 17 | 96 |
| | 5 | | LA GOMERA | 254 | 134 | 388 | 71 | 260 | 57 | 388 | 6 | | | 348 | 34 | 388 |
| | 6 | | MASAGUA | 216 | 246 | 462 | 120 | 281 | 61 | 462 | | | | 418 | 44 | 462 |
| | 7 | | NEVA CONCEPCION | 358 | 179 | 537 | 89 | 374 | 74 | 537 | | | | 474 | 63 | 537 |
| | 8 | | PALIN | 226 | 104 | 330 | 52 | 235 | 43 | 330 | 15 | | | 239 | 76 | 330 |
| | 9 | | PUERTO SAN JOSE | 317 | 126 | 443 | 52 | 312 | 79 | 443 | 9 | | | 398 | 36 | 443 |
| | 10 | | SAN VICENTE PACAYA | 150 | 65 | 215 | 24 | 152 | 39 | 215 | 16 | | | 187 | 12 | 215 |
| | 11 | | SANTA LUCIA COTZUMALGUAPA | 361 | 277 | 638 | 143 | 387 | 108 | 638 | 2 | | | 594 | 42 | 638 |
| | 12 | | SIPACATE | 143 | 83 | 226 | 35 | 154 | 37 | 226 | 3 | | | 206 | 17 | 226 |
| | 13 | | SIQUINALA | 288 | 172 | 460 | 61 | 327 | 72 | 460 | | | | 434 | 26 | 460 |
| | 14 | | TIQUISATE | 239 | 113 | 352 | 32 | 245 | 75 | 352 | 4 | | | 305 | 43 | 352 |
| 7 | | | GUATEMALA | 17,893 | 11,583 | 29,476 | 5,311 | 19,152 | 5,013 | 29,476 | 2,361 | 1 | 5 | 23,766 | 3,343 | 29,476 |
| | 1 | | AMATITLAN | 933 | 554 | 1,487 | 324 | 950 | 213 | 1,487 | 2 | | | 1,379 | 106 | 1,487 |
| | 2 | | CHINAUTLA | 502 | 314 | 816 | 138 | 529 | 149 | 816 | 40 | | | 719 | 57 | 816 |
| | 3 | | CHUARRANCHO | 136 | 58 | 194 | 32 | 122 | 40 | 194 | 115 | | | 64 | 15 | 194 |
| | 4 | | FRAIJANES | 270 | 120 | 390 | 51 | 267 | 72 | 390 | 5 | | | 337 | 48 | 390 |
| | 5 | | GUATEMALA | 9,988 | 7,436 | 17,424 | 3,339 | 11,026 | 3,059 | 17,424 | 652 | 1 | 5 | 15,324 | 1,442 | 17,424 |
| | 6 | | MIXCO | 628 | 330 | 958 | 121 | 677 | 160 | 958 | 45 | | | 866 | 47 | 958 |
| | 7 | | PALENCIA | 208 | 126 | 334 | 45 | 243 | 46 | 334 | 1 | | | | 333 | 334 |
| | 8 | | SAN JOSE DEL GOLFO | 169 | 105 | 274 | 57 | 177 | 40 | 274 | 7 | | | 238 | 29 | 274 |
| | 9 | | SAN JOSE PINULA | 619 | 370 | 989 | 155 | 691 | 143 | 989 | 4 | | | 955 | 30 | 989 |
| | 10 | | SAN JUAN SACATEPEQUEZ | 739 | 456 | 1,195 | 283 | 755 | 157 | 1,195 | 816 | | | 112 | 267 | 1,195 |
| | 11 | | SAN MIGUEL PETAPA | 574 | 222 | 796 | 111 | 560 | 125 | 796 | 13 | | | 707 | 76 | 796 |
| | 12 | | SAN PEDRO AYAMPUC | 179 | 63 | 242 | 35 | 181 | 26 | 242 | 60 | | | 159 | 23 | 242 |
| | 13 | | SAN PEDRO SACATEPEQUEZ | 568 | 343 | 911 | 147 | 650 | 114 | 911 | 521 | | | 238 | 152 | 911 |
| | 14 | | SAN RAYMUNDO | 406 | 147 | 553 | 60 | 388 | 105 | 553 | 2 | | | | 551 | 553 |
| | 15 | | SANTA CATARINA PINULA | 336 | 224 | 560 | 89 | 359 | 112 | 560 | | | | 528 | 32 | 560 |
| | 16 | | VILLA CANALES | 642 | 261 | 903 | 124 | 613 | 166 | 903 | | | | 821 | 82 | 903 |
| | 17 | | VILLA NUEVA | 996 | 454 | 1,450 | 200 | 964 | 286 | 1,450 | 78 | | | 1,319 | 53 | 1,450 |
| 8 | | | HUEHUETENANGO | 8,686 | 4,543 | 13,229 | 1,984 | 9,028 | 2,217 | 13,229 | 6,822 | | | 3,836 | 2,571 | 13,229 |
| | 1 | | AGUACATAN | 690 | 325 | 1,015 | 141 | 648 | 226 | 1,015 | 778 | | | 43 | 194 | 1,015 |
| | 2 | | CHIANTLA | 814 | 487 | 1,301 | 263 | 838 | 200 | 1,301 | 44 | | | 900 | 357 | 1,301 |
| | 3 | | COLOTENANGO | 534 | 255 | 789 | 129 | 549 | 111 | 789 | 576 | | | 5 | 208 | 789 |
| | 4 | | CONCEPCION HUISTA | 118 | 71 | 189 | 19 | 137 | 33 | 189 | 144 | | | 34 | 11 | 189 |
| | 5 | | CUILCO | 313 | 175 | 488 | 69 | 330 | 89 | 488 | 38 | | | 320 | 130 | 488 |
| | 6 | | HUEHUETENANGO | 659 | 330 | 989 | 120 | 696 | 173 | 989 | 103 | | | 810 | 76 | 989 |
| | 7 | | JACALTENANGO | 158 | 106 | 264 | 36 | 178 | 50 | 264 | 229 | | | 19 | 16 | 264 |
| | 8 | | LA DEMOCRACIA | 320 | 131 | 451 | 75 | 314 | 62 | 451 | 137 | | | 292 | 22 | 451 |
| | 9 | | LA LIBERTAD | 185 | 76 | 261 | 35 | 182 | 44 | 261 | 36 | | | 165 | 60 | 261 |
| | 10 | | MALACATANGITO | 220 | 150 | 370 | 72 | 233 | 65 | 370 | 28 | | | 274 | 68 | 370 |
| | 11 | | NENTON | 208 | 127 | 335 | 47 | 241 | 47 | 335 | 239 | | | 74 | 22 | 335 |
| | 12 | | PETATAN | 7 | 9 | 16 | 4 | 12 | | 16 | 14 | | | 1 | 1 | 16 |
| | 13 | | SAN ANTONIO HUISTA | 141 | 64 | 205 | 27 | 131 | 47 | 205 | 58 | | | 117 | 30 | 205 |
| | 14 | | SAN GASPAR IXCHIL | 187 | 113 | 300 | 58 | 192 | 50 | 300 | 192 | | | 4 | 104 | 300 |
| | 15 | | SAN ILDEFONSO IXTAHUACAN | 179 | 112 | 291 | 50 | 195 | 46 | 291 | 261 | | | 18 | 12 | 291 |
| | 16 | | SAN JUAN ATITAN | 82 | 52 | 134 | 26 | 76 | 32 | 134 | 103 | | | 1 | 30 | 134 |
| | 17 | | SAN JUAN IXCOY | 197 | 136 | 333 | 67 | 211 | 55 | 333 | 206 | | | 62 | 65 | 333 |
| | 18 | | SAN MATEO IXTATAN | 343 | 162 | 505 | 76 | 379 | 50 | 505 | 394 | | | 3 | 108 | 505 |
| | 19 | | SAN MIGUEL ACATAN | 193 | 122 | 315 | 46 | 212 | 57 | 315 | 229 | | | 1 | 85 | 315 |
| | 20 | | SAN PEDRO NECTA | 641 | 245 | 886 | 97 | 674 | 115 | 886 | 589 | | | 104 | 193 | 886 |
| | 21 | | SAN PEDRO SOLOMA | 222 | 87 | 309 | 41 | 204 | 64 | 309 | 215 | | | 15 | 79 | 309 |
| | 22 | | SAN RAFAEL LA INDEPENDENCIA | 56 | 40 | 96 | 17 | 64 | 15 | 96 | 76 | | | | 20 | 96 |
| | 23 | | SAN RAFAEL PETZAL | 67 | 24 | 91 | 20 | 56 | 15 | 91 | 62 | | | 7 | 22 | 91 |
| | 24 | | SAN SEBASTIAN COATAN | 48 | 39 | 87 | 11 | 51 | 25 | 87 | 81 | | | 1 | 5 | 87 |
| | 25 | | SAN SEBASTIAN HUEHUETENANGO | 159 | 92 | 251 | 46 | 169 | 36 | 251 | 185 | | | 24 | 42 | 251 |
| | 26 | | SANTA ANA HUISTA | 86 | 33 | 119 | 11 | 91 | 17 | 119 | 28 | | | 84 | 7 | 119 |
| | 27 | | SANTA BARBARA | 141 | 78 | 219 | 39 | 154 | 26 | 219 | 189 | | | 7 | 23 | 219 |
| | 28 | | SANTA CRUZ BARILLAS | 976 | 460 | 1,436 | 153 | 1,050 | 233 | 1,436 | 948 | | | 176 | 312 | 1,436 |
| | 29 | | SANTA EULALIA | 231 | 129 | 360 | 50 | 230 | 80 | 360 | 255 | | | 2 | 103 | 360 |
| | 30 | | SANTIAGO CHIMALTENANGO | 121 | 43 | 164 | 31 | 112 | 21 | 164 | 89 | | | 23 | 52 | 164 |
| | 31 | | TECTITAN | 74 | 38 | 112 | 17 | 83 | 12 | 112 | 1 | | | 106 | 5 | 112 |
| | 32 | | TODOS SANTOS CUCHUMATAN | 230 | 172 | 402 | 73 | 238 | 91 | 402 | 290 | | | 30 | 82 | 402 |
| | 33 | | UNION CANTINIL | 86 | 60 | 146 | 18 | 98 | 30 | 146 | 5 | | | 114 | 27 | 146 |
| 9 | | | IZABAL | 1,721 | 896 | 2,617 | 385 | 1,818 | 414 | 2,617 | 380 | | 25 | 1,705 | 507 | 2,617 |
| | 1 | | EL ESTOR | 156 | 72 | 228 | 43 | 165 | 20 | 228 | 143 | | | 23 | 62 | 228 |
| | 2 | | LIVINGSTON | 340 | 193 | 533 | 75 | 382 | 76 | 533 | 212 | | 19 | 189 | 113 | 533 |
| | 3 | | LOS AMATES | 269 | 174 | 443 | 60 | 311 | 72 | 443 | 2 | | | 329 | 112 | 443 |
| | 4 | | MORALES | 573 | 245 | 818 | 121 | 567 | 130 | 818 | 16 | | | 622 | 180 | 818 |
| | 5 | | PUERTO BARRIOS | 383 | 212 | 595 | 86 | 393 | 116 | 595 | 7 | | 6 | 542 | 40 | 595 |
| 10 | | | JALAPA | 2,190 | 889 | 3,079 | 389 | 2,145 | 545 | 3,079 | 31 | 149 | 2 | 2,418 | 479 | 3,079 |
| | 1 | | JALAPA | 965 | 385 | 1,350 | 144 | 947 | 259 | 1,350 | 4 | 13 | 1 | 1,194 | 138 | 1,350 |
| | 2 | | MATAQUESCUINTLA | 149 | 89 | 238 | 33 | 162 | 43 | 238 | | 21 | | 212 | 5 | 238 |
| | 3 | | MONJAS | 237 | 99 | 336 | 63 | 239 | 34 | 336 | | | | 230 | 105 | 336 |
| | 4 | | SAN CARLOS ALZATATE | 201 | 91 | 292 | 43 | 197 | 52 | 292 | 1 | 76 | | 181 | 34 | 292 |
| | 5 | | SAN LUIS JILOTEPEQUE | 185 | 66 | 251 | 24 | 153 | 74 | 251 | 25 | | | 191 | 34 | 251 |
| | 6 | | SAN MANUEL CHAPARRON | 111 | 39 | 150 | 23 | 103 | 24 | 150 | 1 | 37 | | 90 | 22 | 150 |
| | 7 | | SAN PEDRO PINULA | 342 | 120 | 462 | 59 | 344 | 59 | 462 | | | 1 | 320 | 141 | 462 |

DIRECCIÓN DE PROCESOS
SEGUIMIENTO TEMÁTICO INSTITUCIONAL 2021
DOCUMENTOS PERSONALES DE IDENTIFICACION POR RENOVACIÓN EMITIDOS
MES REPORTADO: JULIO

| P | D | M | Departamento / municipio | Población beneficiada | | | | | | | | | | | | |
|----|----|---|---------------------------|-----------------------|--------------|--------------|--------------------------|-------------------------|-------------------------------------|--------------|--------------|------------|--------------|-------------------|--------------|--------------|
| | | | | Sexo | | | Edad | | | Pueblo | | | | | | |
| | | | | Mujeres | Hombres | Total | Juventud 18 a 30 años | Adultos 31 a 60 años | Tercera Edad 61 años en adelante | Total | Maya | Xinca | Garifuna | Mestizos /Ladinos | No indican | Total |
| 11 | | | JUTIAPA | 2,382 | 1,153 | 3,535 | 477 | 2,284 | 774 | 3,535 | 14 | 197 | | 2,805 | 519 | 3,535 |
| | 1 | | AGUA BLANCA | 85 | 40 | 125 | 16 | 76 | 33 | 125 | 1 | 2 | | 92 | 30 | 125 |
| | 2 | | ASUNCION MITA | 194 | 81 | 275 | 36 | 173 | 66 | 275 | | | | 252 | 23 | 275 |
| | 3 | | ATESCATEMPA | 71 | 42 | 113 | 11 | 72 | 30 | 113 | | | | 110 | 3 | 113 |
| | 4 | | COMAPA | 133 | 62 | 195 | 23 | 102 | 70 | 195 | | | | 173 | 22 | 195 |
| | 5 | | CONGUACO | 111 | 49 | 160 | 13 | 109 | 38 | 160 | 1 | | | 135 | 24 | 160 |
| | 6 | | EL ADELANTO | 17 | 6 | 23 | 4 | 17 | 2 | 23 | | | | 19 | 4 | 23 |
| | 7 | | EL PROGRESO | 270 | 160 | 430 | 71 | 266 | 93 | 430 | 3 | 1 | | 272 | 154 | 430 |
| | 8 | | JALPATAGUA | 186 | 60 | 246 | 28 | 151 | 67 | 246 | | | | 231 | 15 | 246 |
| | 9 | | JEREZ | 116 | 98 | 214 | 18 | 129 | 67 | 214 | | | | 211 | 3 | 214 |
| | 10 | | JUTIAPA | 568 | 272 | 840 | 123 | 577 | 140 | 840 | 8 | 150 | | 561 | 121 | 840 |
| | 11 | | MOYUTA | 190 | 89 | 279 | 46 | 174 | 59 | 279 | 1 | | | 270 | 8 | 279 |
| | 12 | | PASACO | 72 | 36 | 108 | 12 | 69 | 27 | 108 | | | | 94 | 14 | 108 |
| | 13 | | QUESADA | 143 | 45 | 188 | 27 | 134 | 27 | 188 | | 40 | | 129 | 19 | 188 |
| | 14 | | SAN JOSE ACATEMPA | 44 | 21 | 65 | 14 | 38 | 13 | 65 | | | | 11 | 54 | 65 |
| | 15 | | SANTA CATARINA MITA | 108 | 47 | 155 | 20 | 108 | 27 | 155 | | 4 | | 141 | 10 | 155 |
| | 16 | | YUPLITPEQUE | 50 | 24 | 74 | 7 | 56 | 11 | 74 | | | | 69 | 5 | 74 |
| | 17 | | ZAPOTITLAN | 24 | 21 | 45 | 8 | 33 | 4 | 45 | | | | 35 | 10 | 45 |
| 12 | | | PETEN | 2,242 | 1,154 | 3,396 | 567 | 2,381 | 448 | 3,396 | 798 | 1 | 2,117 | 480 | 3,396 | |
| | 1 | | DOLORES | 120 | 57 | 177 | 26 | 122 | 29 | 177 | 4 | | | 157 | 16 | 177 |
| | 2 | | EL CHAL | 55 | 22 | 77 | 14 | 57 | 6 | 77 | 3 | | | 44 | 30 | 77 |
| | 3 | | FLORES | 189 | 95 | 284 | 47 | 190 | 47 | 284 | 14 | | 1 | 255 | 14 | 284 |
| | 4 | | LA LIBERTAD | 279 | 128 | 407 | 65 | 298 | 44 | 407 | 43 | | | 326 | 38 | 407 |
| | 5 | | LAS CRUCES | 50 | 28 | 78 | 13 | 60 | 5 | 78 | 6 | | | 59 | 13 | 78 |
| | 6 | | MELCHOR DE MENCOS | 143 | 79 | 222 | 29 | 157 | 36 | 222 | 5 | | | 200 | 17 | 222 |
| | 7 | | POPTUN | 289 | 115 | 404 | 76 | 277 | 51 | 404 | 135 | | | 191 | 78 | 404 |
| | 8 | | SAN ANDRES | 98 | 51 | 149 | 33 | 95 | 21 | 149 | 13 | | | 119 | 17 | 149 |
| | 9 | | SAN BENITO | 190 | 72 | 262 | 44 | 178 | 40 | 262 | 6 | | | 224 | 32 | 262 |
| | 10 | | SAN FRANCISCO | 80 | 38 | 118 | 14 | 75 | 29 | 118 | 14 | | | 91 | 13 | 118 |
| | 11 | | SAN JOSE | 46 | 30 | 76 | 16 | 53 | 7 | 76 | 13 | | | 38 | 25 | 76 |
| | 12 | | SAN LUIS | 260 | 167 | 427 | 80 | 293 | 54 | 427 | 215 | | | 127 | 85 | 427 |
| | 13 | | SANTA ANA | 64 | 42 | 106 | 16 | 78 | 12 | 106 | 4 | | | 96 | 6 | 106 |
| | 14 | | SAYAXCHE | 379 | 230 | 609 | 94 | 448 | 67 | 609 | 323 | | | 190 | 96 | 609 |
| 13 | | | QUETZALTENANGO | 4,684 | 2,421 | 7,105 | 1,009 | 4,663 | 1,433 | 7,105 | 2,894 | | 3,440 | 771 | 7,105 | |
| | 1 | | ALMOLONGA | 134 | 59 | 193 | 20 | 126 | 47 | 193 | 120 | | | 54 | 19 | 193 |
| | 2 | | CABRICAN | 126 | 67 | 193 | 39 | 116 | 38 | 193 | 127 | | | 27 | 39 | 193 |
| | 3 | | CAJOLA | 83 | 29 | 112 | 21 | 64 | 27 | 112 | 101 | | | 8 | 3 | 112 |
| | 4 | | CANTEL | 320 | 203 | 523 | 115 | 322 | 86 | 523 | 471 | | | 34 | 18 | 523 |
| | 5 | | COATEPEQUE | 314 | 145 | 459 | 61 | 303 | 95 | 459 | 5 | | | 450 | 4 | 459 |
| | 6 | | COLOMBA | 297 | 149 | 446 | 49 | 290 | 107 | 446 | 11 | | | 424 | 11 | 446 |
| | 7 | | CONCEPCION CHIQUIRICHAPA | 106 | 53 | 159 | 36 | 96 | 27 | 159 | 125 | | | 26 | 8 | 159 |
| | 8 | | EL PALMAR | 146 | 58 | 204 | 27 | 135 | 42 | 204 | 77 | | | 115 | 12 | 204 |
| | 9 | | FLORES COSTA CUCA | 221 | 154 | 375 | 64 | 240 | 71 | 375 | | | | 357 | 18 | 375 |
| | 10 | | GENOVA | 165 | 88 | 253 | 34 | 164 | 55 | 253 | 30 | | | 221 | 2 | 253 |
| | 11 | | HUITAN | 85 | 33 | 118 | 14 | 82 | 22 | 118 | 107 | | | 6 | 5 | 118 |
| | 12 | | LA ESPERANZA | 248 | 118 | 366 | 52 | 255 | 59 | 366 | 150 | | | 192 | 24 | 366 |
| | 13 | | OLINTEPEQUE | 206 | 92 | 298 | 31 | 209 | 58 | 298 | 4 | | | 60 | 234 | 298 |
| | 14 | | OSTUNCALCO | 154 | 69 | 223 | 37 | 138 | 48 | 223 | 121 | | | 31 | 71 | 223 |
| | 15 | | PALESTINA DE LOS ALTOS | 107 | 68 | 175 | 20 | 107 | 48 | 175 | 96 | | | 71 | 8 | 175 |
| | 16 | | QUETZALTENANGO | 1,012 | 495 | 1,507 | 206 | 978 | 323 | 1,507 | 551 | | | 784 | 172 | 1,507 |
| | 17 | | SALCAJA | 246 | 134 | 380 | 42 | 260 | 78 | 380 | 155 | | | 182 | 43 | 380 |
| | 18 | | SAN CARLOS SIJA | 190 | 72 | 262 | 24 | 183 | 55 | 262 | 117 | | | 127 | 18 | 262 |
| | 19 | | SAN FRANCISCO LA UNION | 66 | 33 | 99 | 10 | 71 | 18 | 99 | 77 | | | 15 | 7 | 99 |
| | 20 | | SAN MARTIN SACATEPEQUEZ | 74 | 50 | 124 | 20 | 80 | 24 | 124 | 107 | | | 12 | 5 | 124 |
| | 21 | | SAN MATEO | 95 | 52 | 147 | 17 | 107 | 23 | 147 | 18 | | | 123 | 6 | 147 |
| | 22 | | SAN MIGUEL SIGUILA | 89 | 59 | 148 | 21 | 108 | 19 | 148 | 122 | | | 11 | 15 | 148 |
| | 23 | | SIBILIA | 95 | 51 | 146 | 19 | 90 | 37 | 146 | 36 | | | 88 | 22 | 146 |
| | 24 | | ZUNIL | 105 | 90 | 195 | 30 | 139 | 26 | 195 | 166 | | | 22 | 7 | 195 |
| 14 | | | QUICHE | 6,713 | 3,210 | 9,923 | 1,371 | 6,920 | 1,632 | 9,923 | 7,366 | | 891 | 1,666 | 9,923 | |
| | 1 | | CANILLA | 60 | 34 | 94 | 18 | 66 | 10 | 94 | 39 | | | 48 | 7 | 94 |
| | 2 | | CHAJUL | 334 | 186 | 520 | 90 | 356 | 74 | 520 | 341 | | | 52 | 127 | 520 |
| | 3 | | CHICAMAN | 342 | 135 | 477 | 53 | 356 | 68 | 477 | 289 | | | 78 | 110 | 477 |
| | 4 | | CHICHE | 205 | 99 | 304 | 53 | 183 | 68 | 304 | 232 | | | 19 | 53 | 304 |
| | 5 | | CHICHICASTENANGO | 1,016 | 390 | 1,406 | 166 | 986 | 254 | 1,406 | 1,315 | | | 16 | 75 | 1,406 |
| | 6 | | CHINIQUE | 87 | 41 | 128 | 19 | 76 | 33 | 128 | 99 | | | 18 | 11 | 128 |
| | 7 | | CUNEN | 158 | 98 | 256 | 36 | 177 | 43 | 256 | 133 | | | 27 | 96 | 256 |
| | 8 | | IXCAN | 593 | 337 | 930 | 134 | 669 | 127 | 930 | 525 | | | 183 | 222 | 930 |
| | 9 | | JOYABAJ | 425 | 218 | 643 | 108 | 436 | 99 | 643 | 446 | | | 58 | 139 | 643 |
| | 10 | | NEBAJ | 754 | 324 | 1,078 | 143 | 794 | 141 | 1,078 | 802 | | | 26 | 250 | 1,078 |
| | 11 | | PACHALUM | 141 | 53 | 194 | 32 | 119 | 43 | 194 | 97 | | | 70 | 27 | 194 |
| | 12 | | PATZITE | 293 | 126 | 419 | 42 | 292 | 85 | 419 | 343 | | | 12 | 64 | 419 |
| | 13 | | SACAPULAS | 363 | 148 | 511 | 56 | 376 | 79 | 511 | 387 | | | 22 | 102 | 511 |
| | 14 | | SAN ANDRES SAUCABAJA | 66 | 37 | 103 | 26 | 59 | 18 | 103 | 89 | | | 14 | | 103 |
| | 15 | | SAN ANTONIO ILOTENANGO | 201 | 89 | 290 | 36 | 203 | 51 | 290 | 224 | | | 1 | 65 | 290 |
| | 16 | | SAN BARTOLOME JOCOTENANGO | 48 | 37 | 85 | 8 | 65 | 12 | 85 | 74 | | | 7 | 4 | 85 |
| | 17 | | SAN JUAN COTZAL | 203 | 107 | 310 | 33 | 204 | 73 | 310 | 289 | | | 7 | 14 | 310 |
| | 18 | | SAN PEDRO JOCOPILAS | 251 | 118 | 369 | 38 | 268 | 63 | 369 | 279 | | | 20 | 70 | 369 |
| | 19 | | SANTA CRUZ DEL QUICHE | 448 | 193 | 641 | 76 | 439 | 126 | 641 | 461 | | | 87 | 93 | 641 |
| | 20 | | USPANTAN | 351 | 191 | 542 | 86 | 394 | 62 | 542 | 421 | | | 80 | 41 | 542 |
| | 21 | | ZACUALPA | 374 | 249 | 623 | 118 | 402 | 103 | 623 | 481 | | | 46 | 96 | 623 |

DIRECCIÓN DE PROCESOS
SEGUIMIENTO TEMÁTICO INSTITUCIONAL 2021
DOCUMENTOS PERSONALES DE IDENTIFICACION POR RENOVACIÓN EMITIDOS
MES REPORTADO: JULIO


| P | D | M | Departamento / municipio | Sexo | | | Población beneficiada | | | | Pueblo | | | | | | |
|----|----|---|-----------------------------|--------------|--------------|--------------|-----------------------|--------------|---------------------|--------------|--------------|------------|----------|-------------------|--------------|--------------|--------------|
| | | | | Mujeres | Hombres | Total | Juventud | Adultos | Tercera | Total | Maya | Xinca | Garifuna | Mestizos /Ladinos | No indican | Total | |
| | | | | | | | 18 a 30 años | 31 a 60 años | 61 años en adelante | | | | | | | | |
| 15 | | | RETALHULEU | 1,906 | 719 | 2,625 | 377 | 1,773 | 475 | 2,625 | 99 | | | | 2,315 | 211 | 2,625 |
| | 1 | | CHAMPERICO | 180 | 63 | 243 | 41 | 154 | 48 | 243 | 29 | | | | 197 | 17 | 243 |
| | 2 | | EL ASINTAL | 184 | 60 | 244 | 34 | 172 | 38 | 244 | 27 | | | | 186 | 31 | 244 |
| | 3 | | NUEVO SAN CARLOS | 195 | 87 | 282 | 39 | 195 | 48 | 282 | | | | | 255 | 27 | 282 |
| | 4 | | RETALHULEU | 608 | 196 | 804 | 133 | 532 | 139 | 804 | 3 | | | | 739 | 62 | 804 |
| | 5 | | SAN ANDRES VILLA SECA | 252 | 107 | 359 | 56 | 229 | 74 | 359 | 38 | | | | 296 | 25 | 359 |
| | 6 | | SAN FELIPE RETALHULEU | 75 | 30 | 105 | 12 | 70 | 23 | 105 | | | | | 95 | 10 | 105 |
| | 7 | | SAN MARTIN ZAPOTITLAN | 153 | 60 | 213 | 20 | 157 | 36 | 213 | 1 | | | | 196 | 16 | 213 |
| | 8 | | SAN SEBASTIAN | 155 | 78 | 233 | 32 | 161 | 40 | 233 | 1 | | | | 220 | 12 | 233 |
| | 9 | | SANTA CRUZ MULUA | 104 | 38 | 142 | 10 | 103 | 29 | 142 | | | | | 131 | 11 | 142 |
| 16 | | | SACATEPEQUEZ | 2,044 | 1,152 | 3,196 | 427 | 2,206 | 563 | 3,196 | 905 | | | | 1,900 | 391 | 3,196 |
| | 1 | | ANTIGUA GUATEMALA | 322 | 134 | 456 | 48 | 317 | 91 | 456 | 1 | | | | 399 | 56 | 456 |
| | 2 | | CIUDAD VIEJA | 141 | 78 | 219 | 31 | 140 | 48 | 219 | 1 | | | | 207 | 11 | 219 |
| | 3 | | JOCOTENANGO | 75 | 36 | 111 | 21 | 71 | 19 | 111 | 3 | | | | 104 | 4 | 111 |
| | 4 | | MAGDALENA MILPAS ALTAS | 68 | 37 | 105 | 11 | 76 | 18 | 105 | | | | | 92 | 13 | 105 |
| | 5 | | PASTORES | 64 | 28 | 92 | 14 | 55 | 23 | 92 | 10 | | | | 79 | 3 | 92 |
| | 6 | | SAN ANTONIO AGUAS CALIENTES | 29 | 21 | 50 | 9 | 36 | 5 | 50 | 34 | | | | 15 | 1 | 50 |
| | 7 | | SAN BARTOLOME MILPAS ALTAS | 69 | 34 | 103 | 14 | 72 | 17 | 103 | | | | | 103 | | 103 |
| | 8 | | SAN JUAN ALOTENANGO | 145 | 120 | 265 | 81 | 145 | 39 | 265 | | | | | 143 | 122 | 265 |
| | 9 | | SAN LUCAS SACATEPEQUEZ | 231 | 129 | 360 | 42 | 249 | 69 | 360 | 25 | | | | 306 | 29 | 360 |
| | 10 | | SAN MIGUEL DUEÑAS | 83 | 40 | 123 | 8 | 98 | 17 | 123 | 3 | | | | 101 | 19 | 123 |
| | 11 | | SANTA CATARINA BARAHONA | 51 | 26 | 77 | 13 | 49 | 15 | 77 | 56 | | | | 17 | 4 | 77 |
| | 12 | | SANTA LUCIA MILPAS ALTAS | 178 | 83 | 261 | 30 | 186 | 45 | 261 | 5 | | | | 237 | 19 | 261 |
| | 13 | | SANTA MARIA DE JESUS | 67 | 69 | 136 | 16 | 102 | 18 | 136 | 108 | | | | 6 | 22 | 136 |
| | 14 | | SANTIAGO SACATEPEQUEZ | 263 | 158 | 421 | 46 | 292 | 83 | 421 | 328 | | | | 61 | 32 | 421 |
| | 15 | | SANTO DOMINGO XENACOJ | 51 | 34 | 85 | 8 | 68 | 9 | 85 | 66 | | | | 9 | 10 | 85 |
| | 16 | | SUMPANGO | 207 | 125 | 332 | 35 | 250 | 47 | 332 | 265 | | | | 21 | 46 | 332 |
| 17 | | | SAN MARCOS | 4,873 | 2,649 | 7,522 | 1,111 | 4,951 | 1,460 | 7,522 | 1,227 | | 2 | 5,621 | 672 | 7,522 | |
| | 1 | | AYUTLA | 56 | 36 | 92 | 12 | 67 | 13 | 92 | | | | | 78 | 14 | 92 |
| | 2 | | CATARINA | 232 | 151 | 383 | 44 | 252 | 87 | 383 | 1 | | | | 367 | 15 | 383 |
| | 3 | | COMITANCILLO | 252 | 129 | 381 | 73 | 239 | 69 | 381 | 296 | | | | 2 | 83 | 381 |
| | 4 | | CONCEPCION TUTUAPA | 158 | 79 | 237 | 31 | 172 | 34 | 237 | 197 | | | | 21 | 19 | 237 |
| | 5 | | EL QUETZAL | 96 | 41 | 137 | 12 | 88 | 37 | 137 | | | | | 129 | 8 | 137 |
| | 6 | | EL TUMBADOR | 173 | 119 | 292 | 27 | 192 | 73 | 292 | | | | | 270 | 22 | 292 |
| | 7 | | ESQUIPULAS PALO GORDO | 65 | 35 | 100 | 14 | 66 | 20 | 100 | | | | | 91 | 9 | 100 |
| | 8 | | IXCHIGUAN | 124 | 68 | 192 | 21 | 132 | 39 | 192 | 153 | | | | 28 | 11 | 192 |
| | 9 | | LA BLANCA | 229 | 105 | 334 | 53 | 239 | 42 | 334 | | | | | 276 | 58 | 334 |
| | 10 | | LA REFORMA | 88 | 44 | 132 | 24 | 76 | 32 | 132 | | | | | 122 | 10 | 132 |
| | 11 | | MALACATAN | 547 | 240 | 787 | 109 | 546 | 132 | 787 | 13 | | | | 724 | 50 | 787 |
| | 12 | | NUEVO PROGRESO | 108 | 51 | 159 | 19 | 109 | 31 | 159 | | | | | 153 | 6 | 159 |
| | 13 | | OCOS | 70 | 43 | 113 | 32 | 67 | 14 | 113 | | | | | 107 | 6 | 113 |
| | 14 | | PAJAPITA | 404 | 302 | 706 | 178 | 419 | 109 | 706 | | | | | 671 | 35 | 706 |
| | 15 | | RIO BLANCO | 58 | 38 | 96 | 8 | 49 | 39 | 96 | 21 | | | | 54 | 21 | 96 |
| | 16 | | SAN ANTONIO SACATEPEQUEZ | 89 | 28 | 117 | 10 | 85 | 22 | 117 | | | | | 101 | 16 | 117 |
| | 17 | | SAN CRISTOBAL CUCHO | 61 | 23 | 84 | 20 | 51 | 13 | 84 | | | | | 80 | 4 | 84 |
| | 18 | | SAN JOSE EL RODEO | 151 | 94 | 245 | 35 | 143 | 67 | 245 | 10 | | | 1 | 176 | 58 | 245 |
| | 19 | | SAN JOSE OJETENAM | 107 | 43 | 150 | 17 | 95 | 38 | 150 | | | | | 143 | 7 | 150 |
| | 20 | | SAN LORENZO | 102 | 45 | 147 | 22 | 100 | 25 | 147 | 74 | | | | 45 | 28 | 147 |
| | 21 | | SAN MARCOS | 293 | 160 | 453 | 53 | 316 | 84 | 453 | 22 | | | | 407 | 24 | 453 |
| | 22 | | SAN MIGUEL IXTAHUACAN | 171 | 95 | 266 | 27 | 176 | 63 | 266 | 242 | | | | 7 | 17 | 266 |
| | 23 | | SAN PABLO | 193 | 102 | 295 | 39 | 194 | 62 | 295 | 16 | | | | 274 | 5 | 295 |
| | 24 | | SAN PEDRO SACATEPEQUEZ | 324 | 159 | 483 | 67 | 317 | 99 | 483 | | | | | 410 | 73 | 483 |
| | 25 | | SAN RAFAEL PIE DE LA CUESTA | 102 | 43 | 145 | 16 | 97 | 32 | 145 | | | | | 133 | 12 | 145 |
| | 26 | | SIBINAL | 55 | 38 | 93 | 10 | 62 | 21 | 93 | 19 | | | | 65 | 9 | 93 |
| | 27 | | SIPACAPA | 54 | 27 | 81 | 9 | 57 | 15 | 81 | 53 | | | | 23 | 5 | 81 |
| | 28 | | TACANA | 278 | 170 | 448 | 63 | 319 | 66 | 448 | 1 | | | 1 | 420 | 26 | 448 |
| | 29 | | TAJUMULCO | 68 | 43 | 111 | 22 | 64 | 25 | 111 | 100 | | | | 6 | 5 | 111 |
| | 30 | | TEJUTLA | 165 | 98 | 263 | 44 | 162 | 57 | 263 | 9 | | | | 238 | 16 | 263 |
| 18 | | | SANTA ROSA | 2,719 | 1,146 | 3,865 | 433 | 2,546 | 886 | 3,865 | 37 | 267 | | 3,121 | 440 | 3,865 | |
| | 1 | | BARBERENA | 509 | 182 | 691 | 91 | 485 | 115 | 691 | 7 | | | | 636 | 48 | 691 |
| | 2 | | CASILLAS | 145 | 56 | 201 | 24 | 125 | 52 | 201 | 1 | 117 | | | 68 | 15 | 201 |
| | 3 | | CHIQUIMULILLA | 217 | 90 | 307 | 38 | 203 | 66 | 307 | | | | | 271 | 36 | 307 |
| | 4 | | CUILAPA | 188 | 93 | 281 | 29 | 198 | 54 | 281 | 5 | 1 | | | 256 | 19 | 281 |
| | 5 | | GUAZACAPAN | 141 | 45 | 186 | 20 | 109 | 57 | 186 | 1 | | | | 160 | 25 | 186 |
| | 6 | | NUEVA SANTA ROSA | 190 | 89 | 279 | 37 | 181 | 61 | 279 | 8 | 64 | | | 163 | 44 | 279 |
| | 7 | | ORATORIO | 190 | 71 | 261 | 37 | 170 | 54 | 261 | | | | | 230 | 31 | 261 |
| | 8 | | PUEBLO NUEVO VIÑAS | 173 | 73 | 246 | 24 | 169 | 53 | 246 | | | | | 188 | 58 | 246 |
| | 9 | | SAN JUAN TECUACO | 184 | 103 | 287 | 35 | 208 | 44 | 287 | 1 | 2 | | | 277 | 7 | 287 |
| | 10 | | SAN RAFAEL LAS FLORES | 229 | 117 | 346 | 31 | 230 | 85 | 346 | 10 | 83 | | | 168 | 85 | 346 |
| | 11 | | SANTA CRUZ NARANJO | 161 | 63 | 224 | 17 | 101 | 106 | 224 | | | | | 221 | 3 | 224 |
| | 12 | | SANTA MARIA IXHUATAN | 173 | 61 | 234 | 19 | 151 | 64 | 234 | 1 | | | | 213 | 20 | 234 |
| | 13 | | SANTA ROSA DE LIMA | 100 | 42 | 142 | 18 | 86 | 38 | 142 | | | | | 106 | 36 | 142 |
| | 14 | | TAXISCO | 119 | 61 | 180 | 13 | 130 | 37 | 180 | 3 | | | | 164 | 13 | 180 |

1
RENAP
Registro Nacional de las Personas
DIRECCIÓN DE PROCESOS
Sede Central, RENAP, Guatemala, Guatemala

**DIRECCIÓN DE PROCESOS
SEGUIMIENTO TEMÁTICO INSTITUCIONAL 2021
DOCUMENTOS PERSONALES DE IDENTIFICACION POR RENOVACIÓN EMITIDOS
MES REPORTADO: JULIO**


| P | D | M | Departamento / municipio | Sexo | | | Población beneficiada | | | Pueblo | | | | | | | | |
|----|----|---|-----------------------------|--------------|--------------|--------------|--------------------------|-------------------------|-------------------------------------|--------------|--------------|-------|----------|-------------------|------------|--------------|------------|--------------|
| | | | | Mujeres | Hombres | Total | Juventud 18 a 30 años | Adultos 31 a 60 años | Tercera Edad 61 años en adelante | Total | Maya | Xinca | Garifuna | Mestizos /Ladinos | No indican | Total | | |
| | | | | | | | | | | | | | | | | | | |
| 19 | | | SOLOLA | 2,984 | 1,414 | 4,398 | 537 | 3,120 | 741 | 4,398 | 3,465 | | | | | 238 | 695 | 4,398 |
| | 1 | | CONCEPCION | 48 | 24 | 72 | 10 | 55 | 7 | 72 | 62 | | | | | 1 | 9 | 72 |
| | 2 | | NAHUALA | 212 | 118 | 330 | 59 | 236 | 35 | 330 | 274 | | | | | 1 | 55 | 330 |
| | 3 | | PANAJACHEL | 102 | 69 | 171 | 31 | 120 | 20 | 171 | 96 | | | | | 41 | 34 | 171 |
| | 4 | | SAN ANDRES SEMETABAJ | 170 | 75 | 245 | 33 | 170 | 42 | 245 | 180 | | | | | 9 | 56 | 245 |
| | 5 | | SAN ANTONIO PALOPO | 92 | 25 | 117 | 17 | 78 | 22 | 117 | 99 | | | | | 7 | 11 | 117 |
| | 6 | | SAN JOSE CHACAYA | 149 | 57 | 206 | 11 | 147 | 48 | 206 | 163 | | | | | 10 | 33 | 206 |
| | 7 | | SAN JUAN LA LAGUNA | 58 | 22 | 80 | 7 | 59 | 14 | 80 | 58 | | | | | 1 | 21 | 80 |
| | 8 | | SAN LUCAS TOLIMAN | 143 | 107 | 250 | 35 | 165 | 50 | 250 | 178 | | | | | 31 | 41 | 250 |
| | 9 | | SAN MARCOS LA LAGUNA | 200 | 52 | 252 | 22 | 174 | 56 | 252 | 244 | | | | | 8 | 252 | 252 |
| | 10 | | SAN PABLO LA LAGUNA | 123 | 47 | 170 | 26 | 116 | 28 | 170 | 144 | | | | | 2 | 26 | 170 |
| | 11 | | SAN PEDRO LA LAGUNA | 104 | 48 | 152 | 27 | 87 | 38 | 152 | 124 | | | | | 2 | 26 | 152 |
| | 12 | | SANTA CATARINA IXTAHUACAN | 188 | 104 | 292 | 34 | 204 | 54 | 292 | 221 | | | | | 4 | 67 | 292 |
| | 13 | | SANTA CATARINA PALOPO | 56 | 17 | 73 | 4 | 45 | 24 | 73 | 70 | | | | | 2 | 1 | 73 |
| | 14 | | SANTA CLARA LA LAGUNA | 160 | 69 | 229 | 25 | 165 | 39 | 229 | 217 | | | | | 2 | 10 | 229 |
| | 15 | | SANTA CRUZ LA LAGUNA | 9 | 14 | 23 | 6 | 10 | 7 | 23 | 19 | | | | | 4 | 23 | 23 |
| | 16 | | SANTA LUCIA UTATLAN | 172 | 68 | 240 | 28 | 167 | 45 | 240 | 172 | | | | | 7 | 61 | 240 |
| | 17 | | SANTA MARIA VISITACION | 40 | 8 | 48 | 5 | 37 | 6 | 48 | 38 | | | | | 2 | 8 | 48 |
| | 18 | | SANTIAGO ATITLAN | 284 | 144 | 428 | 56 | 322 | 50 | 428 | 378 | | | | | 6 | 44 | 428 |
| | 19 | | SOLOLA | 674 | 346 | 1,020 | 101 | 763 | 156 | 1,020 | 728 | | | | | 112 | 180 | 1,020 |
| 20 | | | SUCHITEPEQUEZ | 3,037 | 1,448 | 4,485 | 661 | 3,044 | 780 | 4,485 | 932 | | | | | 2,991 | 562 | 4,485 |
| | 1 | | CHICACAO | 150 | 84 | 234 | 44 | 147 | 43 | 234 | 33 | | | | | 191 | 10 | 234 |
| | 2 | | CUYOTENANGO | 146 | 82 | 228 | 32 | 160 | 36 | 228 | | | | | | 205 | 23 | 228 |
| | 3 | | MAZATENANGO | 345 | 164 | 509 | 56 | 370 | 83 | 509 | 19 | | | | | 438 | 52 | 509 |
| | 4 | | PATULUL | 164 | 81 | 245 | 32 | 172 | 41 | 245 | 23 | | | | | 171 | 51 | 245 |
| | 5 | | PUEBLO NUEVO | 102 | 27 | 129 | 18 | 85 | 26 | 129 | 67 | | | | | 40 | 22 | 129 |
| | 6 | | RIO BRAVO | 126 | 70 | 196 | 31 | 133 | 32 | 196 | 7 | | | | | 186 | 3 | 196 |
| | 7 | | SAMAYAC | 174 | 62 | 236 | 38 | 160 | 38 | 236 | 147 | | | | | 65 | 24 | 236 |
| | 8 | | SAN ANTONIO SUCHITEPEQUEZ | 353 | 113 | 466 | 51 | 304 | 111 | 466 | 211 | | | | | 182 | 73 | 466 |
| | 9 | | SAN BERNARDINO | 41 | 11 | 52 | 12 | 38 | 2 | 52 | 29 | | | | | 13 | 10 | 52 |
| | 10 | | SAN FRANCISCO ZAPOTITLAN | 155 | 75 | 230 | 27 | 154 | 49 | 230 | 45 | | | | | 171 | 14 | 230 |
| | 11 | | SAN GABRIEL | 36 | 8 | 44 | 2 | 32 | 10 | 44 | 9 | | | | | 26 | 9 | 44 |
| | 12 | | SAN JOSE EL IDOLO | 96 | 38 | 134 | 15 | 95 | 24 | 134 | 39 | | | | | 68 | 27 | 134 |
| | 13 | | SAN JOSE LA MAQUINA | 274 | 177 | 451 | 103 | 290 | 58 | 451 | | | | | | 416 | 35 | 451 |
| | 14 | | SAN JUAN BAUTISTA | 94 | 73 | 167 | 18 | 126 | 23 | 167 | 2 | | | | | 157 | 8 | 167 |
| | 15 | | SAN LORENZO | 76 | 34 | 110 | 14 | 76 | 20 | 110 | 2 | | | | | 52 | 56 | 110 |
| | 16 | | SAN MIGUEL PANAN | 53 | 22 | 75 | 16 | 47 | 12 | 75 | | | | | | 66 | 9 | 75 |
| | 17 | | SAN PABLO JOCOPILAS | 87 | 53 | 140 | 19 | 87 | 34 | 140 | 84 | | | | | 38 | 18 | 140 |
| | 18 | | SANTA BARBARA | 121 | 70 | 191 | 26 | 138 | 27 | 191 | 10 | | | | | 164 | 17 | 191 |
| | 19 | | SANTO DOMINGO SUCHITEPEQUEZ | 212 | 96 | 308 | 74 | 194 | 40 | 308 | 1 | | | | | 243 | 64 | 308 |
| | 20 | | SANTO TOMAS LA UNION | 179 | 84 | 263 | 18 | 181 | 64 | 263 | 184 | | | | | 47 | 32 | 263 |
| | 21 | | ZUNILITO | 53 | 24 | 77 | 15 | 55 | 7 | 77 | 20 | | | | | 52 | 5 | 77 |
| 21 | | | TOTONICAPAN | 2,719 | 1,243 | 3,962 | 494 | 2,693 | 775 | 3,962 | 3,576 | | | | | 102 | 284 | 3,962 |
| | 1 | | MOMOSTENANGO | 593 | 212 | 805 | 88 | 584 | 133 | 805 | 740 | | | | | 13 | 52 | 805 |
| | 2 | | SAN ANDRES XECUL | 135 | 70 | 205 | 35 | 140 | 30 | 205 | 187 | | | | | 7 | 11 | 205 |
| | 3 | | SAN BARTOLO | 304 | 138 | 432 | 61 | 303 | 68 | 432 | 393 | | | | | 11 | 28 | 432 |
| | 4 | | SAN CRISTOBAL TONICAPAN | 225 | 103 | 328 | 49 | 210 | 69 | 328 | 293 | | | | | 20 | 15 | 328 |
| | 5 | | SAN FRANCISCO EL ALTO | 312 | 197 | 509 | 83 | 351 | 75 | 509 | 468 | | | | | 17 | 24 | 509 |
| | 6 | | SANTA LUCIA LA REFORMA | 96 | 55 | 151 | 25 | 106 | 20 | 151 | 118 | | | | | 1 | 32 | 151 |
| | 7 | | SANTA MARIA CHIQUIMULA | 459 | 207 | 666 | 69 | 435 | 162 | 666 | 586 | | | | | 3 | 77 | 666 |
| | 8 | | TOTONICAPAN | 595 | 271 | 866 | 84 | 564 | 218 | 866 | 791 | | | | | 30 | 45 | 866 |
| 22 | | | ZACAPA | 1,412 | 651 | 2,063 | 287 | 1,387 | 389 | 2,063 | | | | | | 1,863 | 200 | 2,063 |
| | 1 | | CABAÑAS | 81 | 34 | 115 | 15 | 80 | 20 | 115 | | | | | | 95 | 20 | 115 |
| | 2 | | ESTANZUELA | 91 | 32 | 123 | 16 | 86 | 21 | 123 | | | | | | 105 | 18 | 123 |
| | 3 | | GUALAN | 188 | 86 | 274 | 35 | 190 | 49 | 274 | | | | | | 259 | 15 | 274 |
| | 4 | | HUITE | 183 | 66 | 249 | 30 | 184 | 35 | 249 | | | | | | 231 | 18 | 249 |
| | 5 | | LA UNION | 109 | 69 | 178 | 29 | 111 | 38 | 178 | | | | | | 155 | 23 | 178 |
| | 6 | | RIO HONDO | 102 | 52 | 154 | 17 | 109 | 28 | 154 | | | | | | 138 | 16 | 154 |
| | 7 | | SAN DIEGO | 72 | 32 | 104 | 14 | 58 | 32 | 104 | | | | | | 96 | 8 | 104 |
| | 8 | | SAN JORGE | 41 | 24 | 65 | 8 | 42 | 15 | 65 | | | | | | 58 | 7 | 65 |
| | 9 | | TECULUTAN | 197 | 136 | 333 | 55 | 217 | 61 | 333 | | | | | | 309 | 24 | 333 |
| | 10 | | USUMATLAN | 51 | 27 | 78 | 12 | 53 | 13 | 78 | | | | | | 70 | 8 | 78 |
| | 11 | | ZACAPA | 297 | 93 | 390 | 56 | 257 | 77 | 390 | | | | | | 347 | 43 | 390 |

20212 88044 22426 130682


 Ing. Víctor Manuel González Pérez
 Director de Procesos
 Dirección de Procesos
 Sede Central de RENAP, Guatemala, Guatemala

DIRECCIÓN DE PROCESOS
 SEGUIMIENTO TEMÁTICO INSTITUCIONAL 2021
 DOCUMENTOS PERSONALES DE IDENTIFICACIÓN POR REPOSICIÓN VIA ELECTRONICA, EMITIDOS
 MES REPORTADO: JULIO

| P | D | M | Pais / Departamento / municipio | Población beneficiada | | | | | | | | | | | | |
|---|---|---|---------------------------------|-----------------------|---------|-------|--------------------------|-------------------------|-------------------------------------|-------|--------|-------|----------|------------------|-------|-------|
| | | | | Sexo | | | Edad | | | | Pueblo | | | | | |
| | | | | Mujeres | Hombres | Total | Juventud 18 - 30 años | Adultos 31 a 60 años | Tercera Edad 61 años en adelante | Total | Maya | Xinca | Garífuna | Mestizos/Ladinos | Otro | Total |
| 1 | 1 | 1 | Total general | | | | | | | | | | | | | |
| 1 | | | GUATEMALA | 1,854 | 4,791 | 6,645 | 3,740 | 2,654 | 251 | 6,645 | 843 | 11 | 7 | 3,694 | 2,090 | 6,645 |
| | 1 | | GUATEMALA | 1,854 | 4,791 | 6,645 | 3,740 | 2,654 | 251 | 6,645 | 843 | 11 | 7 | 3,694 | 2,090 | 6,645 |
| | | 1 | GUATEMALA | 1,854 | 4,791 | 6,645 | 3,740 | 2,654 | 251 | 6,645 | 843 | 11 | 7 | 3,694 | 2,090 | 6,645 |


Ing. Víctor Manuel González Pérez
 Director de Procesos
 Dirección de Procesos
 Sede Central de RENAP, Guatemala, Guatemala

DIRECCIÓN DE PROCESOS
 INFORME DE SEGUIMIENTO TEMÁTICO INSTITUCIONAL 2021
 MES REPORTADO: JULIO

Producto: Documentos Personales de Identificación (DPI), emitidos.

| No. | Meta | Unidad de medida | Meta | | | Población beneficiada | | | | | | | | | | | | |
|------------------------|---|---|--|--------------|----------------|-----------------------|---------|---------|--------------------------|-------------------------|-------------------------------------|---------|--------|-------|----------|------------------|--------|---------|
| | | | Meta inicial | Meta vigente | Meta ejecutada | Sexo | | | Edad | | | Pueblo | | | | | | |
| | | | | | | Mujeres | Hombres | Total | Juventud 18 - 30 años | Adultos 31 - 60 años | Tercera Edad 61 años en adelante | Total | Maya | Xinca | Garífuna | Mestizos/Ladinos | Otro | Total |
| 4.1 | Documentos Personales de Identificación (DPI), emitidos. | Documento | 3,427,298 | 3,427,298 | 218,214 | 121,780 | 96,434 | 218,214 | 77,585 | 114,059 | 26,570 | 218,214 | 63,398 | 867 | 115 | 122,397 | 31,437 | 218,214 |
| 4.1.1 | Primer Documento Personal de Identificación, emitido | Documento | | | 40,938 | 20,006 | 20,932 | 40,938 | 35,957 | 4,409 | 572 | 40,938 | 12,065 | 104 | 35 | 22,183 | 6,551 | 40,938 |
| 4.1.2 | Reposición del Documento Personal de Identificación, emitido. | Documento | | | 39,949 | 15,147 | 24,802 | 39,949 | 17,676 | 18,952 | 3,321 | 39,949 | 9,000 | 121 | 34 | 26,117 | 4,677 | 39,949 |
| 4.1.2 | Renovación del Documento Personal de Identificación, emitido. | Documento | | | 130,682 | 84,773 | 45,909 | 130,682 | 20,212 | 88,044 | 22,426 | 130,682 | 41,490 | 631 | 39 | 70,403 | 18,119 | 130,682 |
| 4.1.2 | Reposición electrónica del Documento Personal de Identificación, emitido. | Documento | | | 6,645 | 1,854 | 4,791 | 6,645 | 3,740 | 2,654 | 251 | 6,645 | 843 | 11 | 7 | 3,694 | 2,090 | 6,645 |
| Objetivos | | OPTIMIZACIÓN DE LA EMISIÓN DEL DOCUMENTO PERSONAL DE IDENTIFICACIÓN –DPI- | | | | | | | | | | | | | | | | |
| Resultados alcanzados | | 1 | En el mes de julio se ejecutó el 6.37% con relación a la meta de 3,427,298 Documentos Personales de Identificación emitidos para el período 2021, lo que representa un acumulado del 45.34%. | | | | | | | | | | | | | | | |
| | | 2 | | | | | | | | | | | | | | | | |
| Obstáculos encontrados | | 1 | | | | | | | | | | | | | | | | |
| | | 2 | | | | | | | | | | | | | | | | |
| Observaciones | | | | | | | | | | | | | | | | | | |




Ing. Víctor Manuel González Pérez
 Director de Procesos
 Dirección de Procesos
 Sede Central de RENAP, Guatemala, Guatemala

Guatemala, 01 de septiembre de 2021

Licenciado
Rudy Noe Mazariegos Lemus
Director de Gestión y Control Interno
Registro Nacional de las Personas
Presente

Registro Nacional de las Personas



Estimado Licenciado Mazariegos:

En atención al MEMORÁNDUM DGCI-SPFI-DPP-001-2021 recibido en esta Dirección el 06 de enero de 2021, en relación a la programación de entrega de la ejecución de las Metas Físicas Institucionales, aprobadas para el Ejercicio Fiscal 2021, por lo que me permito trasladar informe correspondiente al periodo del **01 al 31 de agosto de 2021**, de lo siguiente:

- Informe de Ejecución Mensual de Metas Físicas Institucionales 2021
- Informe de seguimiento Temático Institucional 2021
- Seguimiento Temático Institucional 2021

Sin otro particular.

Atentamente,



Ing. Víctor Manuel González Pérez
Director de Procesos
Dirección de Procesos
Sede Central de RENAP, Guatemala, Guatemala

Clasificación DPI por Fecha de Aprobación**RESUMEN RANGO DE FECHAS**

| CLASIFICACION | CANTIDAD |
|-----------------------|-----------------|
| PRIMERA VEZ | 39,234 |
| RENOVACION | 101,962 |
| REPOSICION | 38,564 |
| REPOSICION APP | 5,916 |
| Total | 185,676 |

DETALLE POR FECHAS

| FECHA | TOTAL |
|--------------|----------------|
| 02/08/2021 | 8,629 |
| 03/08/2021 | 11,366 |
| 04/08/2021 | 13,103 |
| 05/08/2021 | 7,284 |
| 06/08/2021 | 12,457 |
| 09/08/2021 | 9,517 |
| 10/08/2021 | 9,281 |
| 11/08/2021 | 9,048 |
| 12/08/2021 | 9,012 |
| 13/08/2021 | 7,302 |
| 16/08/2021 | 1,793 |
| 17/08/2021 | 8,205 |
| 18/08/2021 | 10,102 |
| 19/08/2021 | 7,902 |
| 20/08/2021 | 9,230 |
| 23/08/2021 | 8,562 |
| 24/08/2021 | 9,191 |
| 26/08/2021 | 8,511 |
| 27/08/2021 | 7,870 |
| 30/08/2021 | 7,421 |
| 31/08/2021 | 9,890 |
| TOTAL | 185,676 |

**DIRECCIÓN DE PROCESOS
INFORME DE EJECUCIÓN MENSUAL DE METAS FÍSICAS INSTITUCIONALES 2021
MES REPORTADO: AGOSTO**

| No. | Nombre de la Meta | Cantidad programada | Cantidad ejecutada | Medios de Verificación | Observaciones |
|-----|--|---------------------|--------------------|---|--|
| 4 | Documentos Personales de Identificación (DPI), emitidos. | 188,288 | 185,676 | Link de reporte de DPI emitidos: http://reportes.renap.local/ReportesRENAP/Pages/Report.aspx?ItemPath=%2fDirecci%c3%b3n+de+Procesos%2fDetalle+Metas+F%c3%adsicas+Fecha+Aprobacion&ViewMode=Detail | En 21 días hábiles del mes de agosto de 2021, se obtuvo un promedio de 8,842 documentos aprobados. |
| 4.1 | Documentos Personales de Identificación (DPI), emitidos. | 188,288 | 185,676 | | |


RENAP
 Registro Nacional de las Personas
 Ing. Víctor Manuel González Pérez
 Director de Procesos
 Dirección de Procesos
 Sede Central de RENAP, Guatemala, Guatemala

DIRECCIÓN DE PROCESOS
 SEGUIMIENTO TEMÁTICO INSTITUCIONAL 2021
 PRIMER DOCUMENTO PERSONAL DE IDENTIFICACION EMITIDO
 MES REPORTADO: AGOSTO

| P | D | M | Departamento / municipio | Sexo | | | | | | Población beneficiada | | | | | | | |
|---|---|----|----------------------------------|---------------|---------------|---------------|---------------|--------------|--------------|-----------------------|---------------|------------|-----------|---------------|-------------------|---------------|-------|
| | | | | Mujeres | | Hombres | | Total | | Juventud | | Adultos | | Tercera Edad | | Pueblo | |
| | | | | | | | | 18 a 30 años | 31 a 60 años | 61 años en adelante | Total | Maya | Xinca | Garífuna | Mestizos /Ladinos | No indican | Total |
| 1 | 1 | 1 | Total general | 20,290 | 18,944 | 39,234 | 35,482 | 3,274 | 478 | 39,234 | 12,226 | 197 | 37 | 24,191 | 2,583 | 39,234 | |
| 1 | | | ESPAÑA | 6 | | 6 | 4 | 1 | 1 | 6 | 2 | | | 4 | 6 | | |
| | 1 | | MADRID | 6 | | 6 | 4 | 1 | 1 | 6 | 2 | | | 4 | 6 | | |
| | | 1 | AJALVIR | 6 | | 6 | 4 | 1 | 1 | 6 | 2 | | | 4 | 6 | | |
| 2 | | | ESTADOS UNIDOS DE AMÉRICA | 1125 | 2069 | 3194 | 1216 | 1873 | 105 | 3194 | 924 | | | 1178 | 1092 | 3194 | |
| | 1 | | ARIZONA | 27 | 40 | 67 | 29 | 37 | 1 | 67 | 16 | | | 28 | 23 | 67 | |
| | | 1 | PHOENIX | 27 | 40 | 67 | 29 | 37 | 1 | 67 | 16 | | | 28 | 23 | 67 | |
| | 2 | | CALIFORNIA | 377 | 553 | 930 | 246 | 627 | 57 | 930 | 217 | | | 379 | 334 | 930 | |
| | | 1 | LOS ANGELES | 280 | 376 | 656 | 179 | 431 | 46 | 656 | 160 | | | 162 | 334 | 656 | |
| | | 2 | SAN BERNARDINO | 97 | 177 | 274 | 67 | 196 | 11 | 274 | 57 | | | 217 | | 274 | |
| | 3 | | COLORADO | 27 | 30 | 57 | 22 | 34 | 1 | 57 | | | | | 57 | 57 | |
| | | 1 | DENVER | 27 | 30 | 57 | 22 | 34 | 1 | 57 | | | | | 57 | 57 | |
| | 4 | | FLORIDA | 93 | 200 | 293 | 109 | 180 | 4 | 293 | 118 | | | 38 | 137 | 293 | |
| | | 1 | MIAMI | 93 | 200 | 293 | 109 | 180 | 4 | 293 | 118 | | | 38 | 137 | 293 | |
| | 5 | | GEORGIA | 147 | 230 | 377 | 167 | 206 | 4 | 377 | 244 | | | 127 | 6 | 377 | |
| | | 1 | ATLANTA | 147 | 230 | 377 | 167 | 206 | 4 | 377 | 244 | | | 127 | 6 | 377 | |
| | 6 | | ILLINOIS | 98 | 197 | 295 | 120 | 163 | 12 | 295 | 125 | | | 5 | 165 | 295 | |
| | | 1 | CHICAGO | 98 | 197 | 295 | 120 | 163 | 12 | 295 | 125 | | | 5 | 165 | 295 | |
| | 7 | | MARYLAND | 156 | 355 | 511 | 221 | 280 | 10 | 511 | 133 | | | 376 | 2 | 511 | |
| | | 1 | SILVER SPRING | 156 | 355 | 511 | 221 | 280 | 10 | 511 | 133 | | | 376 | 2 | 511 | |
| | 8 | | NEW YORK | 138 | 328 | 466 | 202 | 252 | 12 | 466 | 71 | | | 225 | 170 | 466 | |
| | | 1 | NEW YORK | 138 | 328 | 466 | 202 | 252 | 12 | 466 | 71 | | | 225 | 170 | 466 | |
| | 9 | | TEXAS | 62 | 136 | 198 | 100 | 94 | 4 | 198 | | | | | 198 | 198 | |
| | | 1 | HOUSTON | 62 | 136 | 198 | 100 | 94 | 4 | 198 | | | | | 198 | 198 | |
| 3 | | | GUATEMALA | 19,159 | 16,875 | 36,034 | 34,262 | 1,400 | 372 | 36,034 | 11,300 | 197 | 37 | 23,013 | 1,487 | 36,034 | |
| | 1 | | ALTA VERAPAZ | 1,333 | 1,236 | 2,569 | 2,532 | 20 | 17 | 2,569 | 2,255 | | | 304 | 8 | 2,569 | |
| | | 1 | CHAHAL | 26 | 13 | 39 | 37 | 2 | | 39 | 33 | | | 6 | | 39 | |
| | | 2 | CHISEC | 68 | 57 | 125 | 120 | 2 | 3 | 125 | 115 | | | 9 | 1 | 125 | |
| | | 3 | COBAN | 187 | 170 | 357 | 351 | 5 | 1 | 357 | 251 | | | 106 | | 357 | |
| | | 4 | FRAY BARTOLOME DE LAS CASAS | 88 | 56 | 144 | 143 | 1 | | 144 | 138 | | | 6 | | 144 | |
| | | 5 | LANQUIN | 33 | 26 | 59 | 58 | 1 | | 59 | 58 | | | 1 | | 59 | |
| | | 6 | PANZOS | 62 | 54 | 116 | 116 | | | 116 | 115 | | | 1 | | 116 | |
| | | 7 | RAXRUHA | 32 | 23 | 55 | 54 | 1 | | 55 | 42 | | | 13 | | 55 | |
| | | 8 | SAN CRISTOBAL VERAPAZ | 109 | 101 | 210 | 207 | | 3 | 210 | 153 | | 2 | 51 | 4 | 210 | |
| | | 9 | SAN JUAN CHAMELCO | 86 | 75 | 161 | 160 | | 1 | 161 | 137 | | | 24 | | 161 | |
| | | 10 | SAN MIGUEL TUCURU | 47 | 58 | 105 | 105 | | | 105 | 95 | | | 10 | | 105 | |
| | | 11 | SAN PEDRO CARCHA | 188 | 211 | 399 | 392 | 5 | 2 | 399 | 377 | | | 20 | 2 | 399 | |
| | | 12 | SANTA CATALINA LA TINTA | 119 | 121 | 240 | 240 | | | 240 | 234 | | | 6 | | 240 | |
| | | 13 | SANTA CRUZ VERAPAZ | 53 | 45 | 98 | 97 | | 1 | 98 | 79 | | | 19 | | 98 | |
| | | 14 | SANTA MARIA CAHABON | 42 | 47 | 89 | 86 | 1 | 2 | 89 | 85 | | | 4 | | 89 | |
| | | 15 | SENAHU | 117 | 91 | 208 | 206 | | 2 | 208 | 203 | | | 4 | 1 | 208 | |
| | | 16 | TACTIC | 64 | 63 | 127 | 124 | 1 | 2 | 127 | 105 | | | 22 | | 127 | |
| | | 17 | TAMAHU | 12 | 25 | 37 | 36 | 1 | | 37 | 35 | | | 2 | | 37 | |
| | 2 | | BAJA VERAPAZ | 379 | 308 | 687 | 667 | 14 | 6 | 687 | 315 | | | 328 | 44 | 687 | |
| | | 1 | CUBULCO | 60 | 58 | 118 | 115 | 2 | 1 | 118 | 81 | | | 36 | 1 | 118 | |
| | | 2 | GRANADOS | 18 | 23 | 41 | 40 | 1 | | 41 | 2 | | | 38 | 1 | 41 | |
| | | 3 | PURULHA | 62 | 38 | 100 | 98 | | 2 | 100 | 94 | | | 6 | | 100 | |
| | | 4 | RABINAL | 55 | 50 | 105 | 104 | 1 | | 105 | 79 | | | 26 | | 105 | |
| | | 5 | SALAMA | 105 | 90 | 195 | 187 | 7 | 1 | 195 | 44 | | | 151 | | 195 | |
| | | 6 | SAN JERONIMO | 30 | 28 | 58 | 56 | | 2 | 58 | 14 | | | 44 | | 58 | |
| | | 7 | SAN MIGUEL CHICAJ | 28 | 15 | 43 | 43 | | | 43 | 1 | | | | 42 | 43 | |
| | | 8 | SANTA CRUZ EL CHOL | 21 | 6 | 27 | 24 | 3 | | 27 | | | | 27 | | 27 | |
| | 3 | | CHIMALTENANGO | 993 | 858 | 1,851 | 1,806 | 38 | 7 | 1,851 | 1,100 | | | 363 | 388 | 1,851 | |
| | | 1 | ACATENANGO | 18 | 19 | 37 | 34 | 2 | 1 | 37 | 4 | | | 7 | 26 | 37 | |
| | | 2 | CHIMALTENANGO | 144 | 134 | 278 | 265 | 11 | 2 | 278 | 41 | | | 32 | 205 | 278 | |
| | | 3 | EL TEJAR | 57 | 43 | 100 | 96 | 4 | | 100 | 25 | | | 69 | 6 | 100 | |
| | | 4 | PARRAMOS | 46 | 26 | 72 | 69 | 3 | | 72 | 26 | | | 46 | | 72 | |
| | | 5 | PATZICIA | 49 | 43 | 92 | 90 | 2 | | 92 | 81 | | | 8 | 3 | 92 | |
| | | 6 | PATZUN | 82 | 77 | 159 | 158 | 1 | | 159 | 141 | | | 18 | | 159 | |
| | | 7 | POCHUTA | 13 | 12 | 25 | 25 | | | 25 | 2 | | | 23 | | 25 | |
| | | 8 | SAN ANDRES ITZAPA | 37 | 38 | 75 | 74 | 1 | | 75 | 47 | | | 27 | 1 | 75 | |
| | | 9 | SAN JOSE POAQUIL | 47 | 35 | 82 | 78 | 4 | | 82 | 77 | | | 5 | | 82 | |
| | | 10 | SAN JUAN COMALAPA | 74 | 75 | 149 | 149 | | | 149 | 143 | | | 6 | | 149 | |
| | | 11 | SAN MARTIN JILOTEPEQUE | 113 | 62 | 175 | 174 | | 1 | 175 | 28 | | | 6 | 141 | 175 | |
| | | 12 | SAN PEDRO YEPOCAPA | 55 | 55 | 110 | 108 | 2 | | 110 | 76 | | | 34 | | 110 | |
| | | 13 | SANTA APOLOIA | 63 | 57 | 120 | 117 | 3 | | 120 | 110 | | | 10 | | 120 | |
| | | 14 | SANTA CRUZ BALANYA | 23 | 24 | 47 | 47 | | | 47 | 46 | | | 1 | | 47 | |
| | | 15 | TECPAN GUATEMALA | 128 | 122 | 250 | 247 | 2 | 1 | 250 | 232 | | | 13 | 5 | 250 | |
| | | 16 | ZARAGOZA | 44 | 36 | 80 | 75 | 3 | 2 | 80 | 21 | | | 58 | 1 | 80 | |
| | 4 | | CHIQUIMULA | 495 | 429 | 924 | 871 | 40 | 13 | 924 | 19 | | | 904 | 1 | 924 | |
| | | 1 | CAMOTAN | 54 | 45 | 99 | 98 | | 1 | 99 | 4 | | | 94 | 1 | 99 | |
| | | 2 | CHIQUIMULA | 156 | 131 | 287 | 274 | 9 | 4 | 287 | | | | 287 | | 287 | |
| | | 3 | CONCEPCION LAS MINAS | 20 | 17 | 37 | 29 | 8 | | 37 | | | | 37 | | 37 | |
| | | 4 | ESQUIPULAS | 77 | 59 | 136 | 130 | 4 | 2 | 136 | 2 | | | 134 | | 136 | |
| | | 5 | IPALA | 12 | 21 | 33 | 28 | 5 | | 33 | | | | 33 | | 33 | |
| | | 6 | JOCOTAN | 63 | 48 | 111 | 110 | | 1 | 111 | 12 | | | 99 | | 111 | |
| | | 7 | OLOPA | 15 | 19 | 34 | 33 | 1 | | 34 | | | | 34 | | 34 | |
| | | 8 | QUEZALTEPEQUE | 34 | 27 | 61 | 58 | 2 | 1 | 61 | | | | 61 | | 61 | |
| | | 9 | SAN JACINTO | 21 | 17 | 38 | 32 | 3 | 3 | 38 | | | | 38 | | 38 | |
| | | 10 | SAN JOSE LA ARADA | 20 | 25 | 45 | 37 | 7 | 1 | 45 | | | | 45 | | 45 | |
| | | 11 | SAN JUAN ERMITA | 23 | 20 | 43 | 42 | 1 | | 43 | 1 | | | 42 | | 43 | |
| | 5 | | EL PROGRESO | 229 | 214 | 443 | 434 | 8 | 1 | 443 | 7 | 6 | 1 | 427 | 2 | 443 | |
| | | 1 | EL JICARO | 9 | 17 | 26 | 25 | 1 | | 26 | | | | 26 | | 26 | |



DIRECCIÓN DE PROCESOS
 SEGUIMIENTO TEMÁTICO INSTITUCIONAL 2021
 PRIMER DOCUMENTO PERSONAL DE IDENTIFICACION EMITIDO
 MES REPORTADO: AGOSTO

| P | D | M | Departamento / municipio | Sexo | | | Población beneficiada | | | | | | | | | |
|----|---|-----|-----------------------------|---------|---------|-------|-----------------------|--------------|---------------------|-------|-------|-------|----------|-------------------|------------|-------|
| | | | | Mujeres | Hombres | Total | Juventud | Adultos | Tercera Edad | Total | Maya | Xinca | Garifuna | Mestizos /Ladinos | No Indican | Total |
| | | | | | | | 18 a 30 años | 31 a 60 años | 61 años en adelante | | | | | | | |
| | | 21 | GUASTATOYA | 49 | 44 | 93 | 50 | 3 | | 93 | 1 | | 1 | 91 | | 93 |
| | | 31 | MORAZAN | 14 | 13 | 27 | 26 | 1 | | 27 | | | | 27 | | 27 |
| | | 41 | SAN AGUSTIN ACASAGUASTLAN | 63 | 50 | 113 | 113 | | | 113 | | | | 111 | 2 | 113 |
| | | 51 | SAN ANTONIO LA PAZ | 15 | 11 | 26 | 26 | | | 26 | 1 | | | 25 | | 26 |
| | | 61 | SAN CRISTOBAL ACASAGUASTLAN | 9 | 6 | 15 | 15 | | | 15 | | | | 15 | | 15 |
| | | 71 | SANARATE | 49 | 56 | 105 | 102 | 2 | 1 | 105 | 4 | | | 101 | | 105 |
| | | 81 | SANSARE | 21 | 17 | 38 | 37 | 1 | | 38 | 1 | 6 | | 31 | | 38 |
| 6 | | | ESCUINTLA | 921 | 838 | 1,759 | 1,717 | 30 | 12 | 1,759 | 20 | | 2 | 1,509 | 228 | 1,759 |
| | | 1 | ESCUINTLA | 168 | 136 | 304 | 298 | 6 | | 304 | 1 | | | 115 | 188 | 304 |
| | | 2 | GUANAGAZAPA | 23 | 26 | 49 | 49 | | | 49 | 3 | | | 46 | | 49 |
| | | 3 | IZTAPA | 42 | 45 | 87 | 82 | 4 | 1 | 87 | | | | 87 | | 87 |
| | | 41 | LA DEMOCRACIA | 40 | 33 | 73 | 73 | | | 73 | | | | 73 | | 73 |
| | | 51 | LA GOMERA | 42 | 46 | 88 | 82 | 3 | 3 | 88 | 2 | | 1 | 71 | 14 | 88 |
| | | 61 | MASAGUA | 55 | 59 | 114 | 108 | 5 | 1 | 114 | | | | 90 | 24 | 114 |
| | | 71 | NUEVA CONCEPCION | 108 | 83 | 191 | 189 | 1 | 1 | 191 | | | | 190 | 1 | 191 |
| | | 81 | PALIN | 25 | 27 | 52 | 51 | | 1 | 52 | 4 | | | 48 | | 52 |
| | | 91 | PUERTO SAN JOSE | 89 | 76 | 165 | 165 | | | 165 | 6 | | | 159 | | 165 |
| | | 101 | SAN VICENTE PACAYA | 53 | 58 | 111 | 105 | 5 | 1 | 111 | 3 | | | 107 | 1 | 111 |
| | | 111 | SANTA LUCIA COTZUMALGUAPA | 127 | 93 | 220 | 217 | 1 | 2 | 220 | | | 1 | 219 | | 220 |
| | | 121 | SIPACATE | 22 | 21 | 43 | 43 | | | 43 | 1 | | | 42 | | 43 |
| | | 131 | SICUINALA | 59 | 56 | 115 | 114 | | 1 | 115 | | | | 115 | | 115 |
| | | 141 | TIQUISATE | 68 | 79 | 147 | 141 | 5 | 1 | 147 | | | | 147 | | 147 |
| 7 | | | GUATEMALA | 4,272 | 4,049 | 8,321 | 7,676 | 503 | 142 | 8,321 | 697 | | 12 | 7,169 | 443 | 8,321 |
| | | 1 | AMATITLAN | 163 | 150 | 313 | 299 | 9 | 5 | 313 | | | 2 | 303 | 8 | 313 |
| | | 2 | CHIMAUTLA | 113 | 88 | 201 | 187 | 11 | 3 | 201 | 2 | | | 198 | 1 | 201 |
| | | 3 | CHUARRANCHO | 32 | 28 | 60 | 58 | 1 | 1 | 60 | 47 | | | 12 | 1 | 60 |
| | | 4 | FRAJANES | 114 | 113 | 227 | 220 | 7 | | 227 | 3 | | | 219 | 5 | 227 |
| | | 5 | GUATEMALA | 2,118 | 2,065 | 4,183 | 3,737 | 353 | 93 | 4,183 | 114 | | 3 | 3,958 | 108 | 4,183 |
| | | 6 | MIXCO | 157 | 161 | 318 | 310 | 5 | 3 | 318 | 7 | | | 310 | 1 | 318 |
| | | 7 | PALENCIA | 69 | 58 | 127 | 124 | 3 | | 127 | | | | 127 | | 127 |
| | | 8 | SAN JOSE DEL GOLFO | 20 | 22 | 42 | 36 | 5 | 1 | 42 | | | | 41 | 1 | 42 |
| | | 9 | SAN JOSE PINULA | 162 | 142 | 304 | 296 | 8 | | 304 | | | 1 | 303 | | 304 |
| | | 10 | SAN JUAN SACATEPEQUEZ | 203 | 169 | 372 | 367 | 3 | 2 | 372 | 326 | | | 45 | 1 | 372 |
| | | 11 | SAN MIGUEL PETAPA | 193 | 173 | 366 | 335 | 22 | 9 | 366 | 5 | | 2 | 359 | | 366 |
| | | 12 | SAN PEDRO AYAMPUC | 36 | 28 | 64 | 62 | 2 | | 64 | 10 | | | 53 | 1 | 64 |
| | | 13 | SAN PEDRO SACATEPEQUEZ | 120 | 85 | 205 | 190 | 14 | 1 | 205 | 153 | | | 52 | | 205 |
| | | 14 | SAN RAYMUNDO | 96 | 92 | 188 | 185 | 3 | | 188 | | | | 188 | | 188 |
| | | 15 | SANTA CATARINA PINULA | 35 | 33 | 68 | 62 | 6 | | 68 | | | 1 | 67 | | 68 |
| | | 16 | VILLA CAÑALES | 183 | 209 | 392 | 377 | 11 | 4 | 392 | 1 | | 3 | 387 | 1 | 392 |
| | | 17 | VILLA NUEVA | 458 | 433 | 891 | 831 | 40 | 20 | 891 | 29 | | | 852 | | 891 |
| 8 | | | HUEHUETENANGO | 1,611 | 1,235 | 2,846 | 2,728 | 99 | 19 | 2,846 | 1,548 | | | 2,292 | 6 | 2,846 |
| | | 1 | AGUACATAN | 80 | 52 | 132 | 129 | 2 | 1 | 132 | 115 | | | 17 | | 132 |
| | | 2 | CHIANTLA | 131 | 119 | 250 | 238 | 10 | 2 | 250 | 11 | | | 239 | | 250 |
| | | 3 | COLATENANGO | 25 | 19 | 44 | 43 | 1 | | 44 | 43 | | | 1 | | 44 |
| | | 4 | CONCEPCION HUISTA | 16 | 14 | 30 | 27 | 3 | | 30 | 27 | | | 3 | | 30 |
| | | 5 | CUILCO | 62 | 36 | 98 | 86 | 11 | 1 | 98 | 1 | | | 97 | | 98 |
| | | 61 | HUEHUETENANGO | 190 | 157 | 347 | 342 | 4 | 1 | 347 | 16 | | | 330 | 1 | 347 |
| | | 71 | JACALTENANGO | 60 | 49 | 109 | 99 | 7 | 3 | 109 | 89 | | | 19 | 1 | 109 |
| | | 81 | LA DEMOCRACIA | 133 | 103 | 236 | 230 | 5 | 1 | 236 | 83 | | | 152 | 1 | 236 |
| | | 91 | LA LIBERTAD | 34 | 21 | 55 | 55 | | | 55 | 3 | | | 52 | | 55 |
| | | 101 | MALACATANCITO | 44 | 41 | 85 | 82 | 2 | 1 | 85 | 4 | | | 81 | | 85 |
| | | 111 | NENTON | 53 | 46 | 99 | 95 | 3 | 1 | 99 | 59 | | | 40 | | 99 |
| | | 121 | PETATAN | 6 | 8 | 14 | 11 | 3 | | 14 | 8 | | | 6 | | 14 |
| | | 131 | SAN ANTONIO HUISTA | 28 | 23 | 51 | 47 | 3 | 1 | 51 | 13 | | | 38 | | 51 |
| | | 141 | SAN GASPARD KCHIL | 3 | 8 | 11 | 11 | | | 11 | 10 | | | 1 | | 11 |
| | | 151 | SAN ILDEFONSO IXTAAHUACAN | 40 | 39 | 79 | 76 | 2 | 1 | 79 | 70 | | | 9 | | 79 |
| | | 161 | SAN JUAN ATITAN | 25 | 24 | 49 | 46 | 2 | 1 | 49 | 48 | | | 1 | | 49 |
| | | 171 | SAN JUAN IXCOY | 32 | 24 | 56 | 52 | 4 | | 56 | 40 | | | 16 | | 56 |
| | | 181 | SAN MATEO IXTATAN | 55 | 42 | 97 | 96 | 1 | | 97 | 89 | | | 7 | 1 | 97 |
| | | 191 | SAN MIGUEL ACATAN | 27 | 20 | 47 | 45 | 2 | | 47 | 46 | | | 15 | 1 | 47 |
| | | 201 | SAN PEDRO NECTA | 41 | 23 | 64 | 63 | | 1 | 64 | 49 | | | 15 | | 64 |
| | | 211 | SAN PEDRO SOLOMA | 84 | 57 | 141 | 133 | 8 | | 141 | 135 | | | 6 | | 141 |
| | | 221 | SAN RAFAEL LA INDEPENDENCIA | 21 | 11 | 32 | 30 | 2 | | 32 | 32 | | | 32 | | 32 |
| | | 231 | SAN RAFAEL PETZAL | 7 | 11 | 18 | 18 | | | 18 | 14 | | | 4 | | 18 |
| | | 241 | SAN SEBASTIAN COATAN | 30 | 17 | 47 | 45 | 2 | | 47 | 47 | | | 47 | | 47 |
| | | 251 | SAN SEBASTIAN HUEHUETENANGO | 33 | 25 | 58 | 58 | | | 58 | 48 | | | 10 | | 58 |
| | | 261 | SANTA ANA HUISTA | 22 | 9 | 31 | 28 | 3 | | 31 | 8 | | | 23 | | 31 |
| | | 271 | SANTA BARBARA | 31 | 18 | 49 | 48 | 1 | | 49 | 49 | | | 49 | | 49 |
| | | 281 | SANTA CRUZ BARILLAS | 128 | 99 | 227 | 222 | 3 | 2 | 227 | 190 | | | 36 | 1 | 227 |
| | | 291 | SANTA FULALIA | 55 | 43 | 98 | 96 | 2 | | 98 | 98 | | | 98 | | 98 |
| | | 301 | SANTIAGO CHIMALTENANGO | 25 | 10 | 35 | 35 | | | 35 | 33 | | | 2 | | 35 |
| | | 311 | TECTITAN | 21 | 17 | 38 | 30 | 6 | 2 | 38 | | | | 38 | | 38 |
| | | 321 | TODOS SANTOS CUCHUMATAN | 43 | 33 | 76 | 72 | 4 | | 76 | 70 | | | 6 | | 76 |
| | | 331 | UNION CANTINIL | 26 | 17 | 43 | 40 | 3 | | 43 | | | | 43 | | 43 |
| 9 | | | IZABAL | 572 | 493 | 1,065 | 1,040 | 18 | 7 | 1,065 | 238 | | 8 | 812 | 9 | 1,065 |
| | | 1 | EL ESTOR | 73 | 84 | 157 | 154 | 1 | 2 | 157 | 133 | | | 24 | | 157 |
| | | 2 | LIVINGSTON | 122 | 81 | 203 | 196 | 5 | 2 | 203 | 99 | | 5 | 98 | 1 | 203 |
| | | 3 | LOS AMATES | 57 | 56 | 113 | 111 | 2 | | 113 | | | | 112 | 1 | 113 |
| | | 4 | MORALES | 141 | 123 | 264 | 258 | 4 | 2 | 264 | 4 | | | 258 | 2 | 264 |
| | | 5 | PUERTO BARRIOS | 179 | 149 | 328 | 321 | 6 | 1 | 328 | | | 3 | 320 | 5 | 328 |
| 10 | | | JALAPA | 503 | 430 | 933 | 876 | 46 | 11 | 933 | 17 | | 50 | 845 | 20 | 933 |

DIRECCIÓN DE PROCESOS
SEGUIMIENTO TEMÁTICO INSTITUCIONAL 2021
PRIMER DOCUMENTO PERSONAL DE IDENTIFICACION EMITIDO
MES REPORTADO: AGOSTO


| P | D | M | Departamento / municipio | Sexo | | Población beneficiada | | | | | | | | | | |
|----|----|---|---------------------------|---------|---------|-----------------------|--------------------------|-------------------------|-------------------------------------|-------|-------|-------|----------|--------------------|------------|-------|
| | | | | Mujeres | Hombres | Total | Edad | | | Total | Maya | Xinca | Garífuna | Mestizos / Ladinos | No indican | Total |
| | | | | | | | Juventud 18 a 30 años | Adultos 31 a 60 años | Tercera Edad 61 años en adelante | | | | | | | |
| | 1 | | JALAPA | 215 | 159 | 374 | 356 | 15 | 3 | 374 | 4 | | 1 | 369 | | 374 |
| | 2 | | MATAQUESCUINTLA | 44 | 41 | 85 | 77 | 6 | 2 | 85 | 1 | 13 | | 70 | 1 | 85 |
| | 3 | | MONJAS | 57 | 72 | 129 | 111 | 13 | 5 | 129 | | | | 110 | 19 | 129 |
| | 4 | | SAN CARLOS ALZATATE | 50 | 39 | 89 | 89 | | | 89 | | 35 | | 54 | | 89 |
| | 5 | | SAN LUIS ILOTEPEQUE | 26 | 27 | 53 | 52 | | 1 | 53 | 11 | | | 42 | | 53 |
| | 6 | | SAN MANUEL CHAPARRON | 11 | 19 | 30 | 27 | 3 | | 30 | | 2 | | 28 | | 30 |
| | 7 | | SAN PEDRO PINULA | 100 | 73 | 173 | 164 | 9 | | 173 | 1 | | | 172 | | 173 |
| 11 | | | JUTIAPA | 639 | 528 | 1,167 | 1,048 | 105 | 14 | 1,167 | 5 | 81 | | 1,003 | 78 | 1,167 |
| | 1 | | AGUA BLANCA | 75 | 13 | 88 | 77 | 9 | 2 | 88 | | 1 | | 35 | 2 | 88 |
| | 2 | | ASUNCION MITA | 58 | 60 | 118 | 91 | 23 | 4 | 118 | | | | 118 | | 118 |
| | 3 | | ATESCATEMPA | 28 | 18 | 46 | 42 | 4 | | 46 | | | | 46 | | 46 |
| | 4 | | COMAPA | 41 | 30 | 71 | 69 | 2 | | 71 | | | | 71 | | 71 |
| | 5 | | CONGUACO | 17 | 30 | 47 | 45 | 2 | | 47 | | | | 47 | | 47 |
| | 6 | | EL ADELANTO | 9 | 4 | 13 | 13 | | | 13 | | | | 13 | | 13 |
| | 7 | | EL PROGRESO | 51 | 42 | 93 | 78 | 14 | 1 | 93 | | | | 32 | 61 | 93 |
| | 8 | | JALPATAGUA | 38 | 30 | 68 | 60 | 8 | | 68 | | | | 68 | | 68 |
| | 9 | | JEREZ | 7 | 4 | 11 | 9 | 2 | | 11 | | | | 11 | | 11 |
| | 10 | | JUTIAPA | 209 | 168 | 377 | 354 | 20 | 3 | 377 | 5 | 68 | | 297 | 7 | 377 |
| | 11 | | MOYUTA | 39 | 45 | 84 | 78 | 4 | 2 | 84 | | | | 84 | | 84 |
| | 12 | | PASACO | 8 | 8 | 16 | 14 | 2 | | 16 | | | | 16 | | 16 |
| | 13 | | QUESADA | 40 | 21 | 61 | 55 | 6 | | 61 | | 10 | | 51 | | 61 |
| | 14 | | SAN JOSE ACATEMPA | 13 | 8 | 21 | 19 | 1 | 1 | 21 | | | | 13 | 8 | 21 |
| | 15 | | SANTA CATARINA MITA | 24 | 23 | 47 | 41 | 6 | | 47 | | 2 | | 45 | | 47 |
| | 16 | | YUPILTEPEQUE | 21 | 17 | 38 | 36 | 1 | 1 | 38 | | | | 38 | | 38 |
| | 17 | | ZAPOTTILAN | 11 | 7 | 18 | 17 | 1 | | 18 | | | | 18 | | 18 |
| 12 | | | PETEN | 689 | 536 | 1,245 | 1,184 | 47 | 14 | 1,245 | 211 | 3 | | 1,029 | 2 | 1,245 |
| | 1 | | DOLDES | 32 | 28 | 60 | 59 | 1 | | 60 | 2 | 1 | | 57 | | 60 |
| | 2 | | EL CHAJ | 31 | 33 | 64 | 60 | 1 | 3 | 64 | 12 | | | 52 | | 64 |
| | 3 | | FLORES | 51 | 36 | 87 | 81 | 6 | | 87 | | | | 87 | | 87 |
| | 4 | | LA LIBERTAD | 123 | 113 | 236 | 230 | 3 | 3 | 236 | 31 | | | 205 | | 236 |
| | 5 | | LAS CRUCES | 43 | 36 | 79 | 67 | 11 | 1 | 79 | 4 | | | 75 | | 79 |
| | 6 | | MELCHOR DE MENCOS | 45 | 51 | 96 | 87 | 8 | 1 | 96 | | | | 94 | 2 | 96 |
| | 7 | | POPTUN | 47 | 35 | 82 | 76 | 4 | 2 | 82 | 24 | | | 58 | | 82 |
| | 8 | | SAN ANDRES | 12 | 13 | 25 | 22 | 3 | | 25 | 1 | | | 24 | | 25 |
| | 9 | | SAN BENITO | 80 | 66 | 146 | 142 | 3 | 1 | 146 | | | | 146 | | 146 |
| | 10 | | SAN FRANCISCO | 21 | 19 | 40 | 40 | | | 40 | 2 | | | 38 | | 40 |
| | 11 | | SAN JOSE | 17 | 20 | 37 | 36 | | 1 | 37 | | | | 37 | | 37 |
| | 12 | | SAN LUIS | 61 | 29 | 90 | 87 | 2 | 1 | 90 | 51 | | | 39 | | 90 |
| | 13 | | SANTA ANA | 25 | 15 | 40 | 40 | | | 40 | | | | 40 | | 40 |
| | 14 | | SAVAYCHE | 101 | 62 | 163 | 157 | 5 | 1 | 163 | 84 | 2 | | 77 | | 163 |
| 13 | | | QUETZALTENANGO | 1,063 | 885 | 1,948 | 1,851 | 81 | 16 | 1,948 | 641 | 1 | | 1,132 | 174 | 1,948 |
| | 1 | | ALMOLONGA | 18 | 17 | 35 | 30 | 4 | 1 | 35 | 11 | | | 24 | | 35 |
| | 2 | | CABRICAN | 37 | 21 | 58 | 56 | 2 | | 58 | 50 | | | 8 | | 58 |
| | 3 | | CAIDIA | 27 | 16 | 43 | 41 | 2 | | 43 | 39 | | | 4 | | 43 |
| | 4 | | CANTIL | 54 | 47 | 101 | 98 | 3 | | 101 | 87 | | | 14 | | 101 |
| | 5 | | COATEPEQUE | 111 | 117 | 228 | 211 | 14 | 3 | 228 | 2 | 1 | | 225 | | 228 |
| | 6 | | COLOMBA | 45 | 41 | 86 | 86 | | | 86 | 1 | | | 85 | | 86 |
| | 7 | | CONCEPCION CHIQUIRICHAPA | 26 | 13 | 39 | 37 | 2 | | 39 | 34 | | | 5 | | 39 |
| | 8 | | EL PALMAR | 24 | 24 | 48 | 44 | 2 | 2 | 48 | 13 | | | 34 | 1 | 48 |
| | 9 | | FLORES COSTA CUCA | 39 | 27 | 66 | 62 | 4 | | 66 | | | | 66 | | 66 |
| | 10 | | GENOVA | 33 | 44 | 77 | 76 | | 1 | 77 | 1 | | | 76 | | 77 |
| | 11 | | HUNTAN | 17 | 8 | 25 | 25 | | | 25 | 21 | | | 4 | | 25 |
| | 12 | | LA ESPERANZA | 65 | 55 | 120 | 115 | 5 | | 120 | 46 | | | 75 | 1 | 120 |
| | 13 | | OLINTEPEQUE | 53 | 45 | 98 | 96 | 2 | | 98 | | | | 2 | 96 | 98 |
| | 14 | | OSTUNCALCO | 38 | 31 | 69 | 62 | 6 | 1 | 69 | 57 | | | 12 | | 69 |
| | 15 | | PALESTINA DE LOS ALTOS | 30 | 21 | 51 | 50 | 1 | | 51 | 26 | | | 24 | 1 | 51 |
| | 16 | | QUETZALTENANGO | 254 | 198 | 452 | 430 | 19 | 3 | 452 | 95 | | | 286 | 71 | 452 |
| | 17 | | SATCAJA | 60 | 46 | 106 | 100 | 5 | 1 | 106 | 27 | | | 76 | 3 | 106 |
| | 18 | | SAN CARLOS SIA | 17 | 13 | 30 | 25 | 4 | 1 | 30 | 10 | | | 20 | | 30 |
| | 19 | | SAN FRANCISCO LA UNION | 10 | 11 | 21 | 18 | | 3 | 21 | 18 | | | 3 | | 21 |
| | 20 | | SAN MARTIN SACATEPEQUEZ | 33 | 18 | 51 | 51 | | | 51 | 49 | | | 2 | | 51 |
| | 21 | | SAN MATEO | 26 | 24 | 50 | 49 | 1 | | 50 | 1 | | | 48 | 1 | 50 |
| | 22 | | SAN MIGUEL SIGUILA | 14 | 19 | 33 | 32 | 1 | | 33 | 28 | | | 5 | | 33 |
| | 23 | | SIBILLA | 13 | 16 | 29 | 25 | 4 | | 29 | 3 | | | 26 | | 29 |
| | 24 | | ZUNIL | 19 | 13 | 32 | 32 | | | 32 | 24 | | | 8 | | 32 |
| 14 | | | QUICHE | 994 | 815 | 1,809 | 1,772 | 30 | 7 | 1,809 | 1,556 | | | 251 | 2 | 1,809 |
| | 1 | | CANILLA | 7 | 13 | 20 | 17 | 3 | | 20 | 12 | | | 8 | | 20 |
| | 2 | | CHAJUL | 11 | 4 | 15 | 15 | | | 15 | 12 | | | 3 | | 15 |
| | 3 | | CHICAMAN | 42 | 26 | 68 | 67 | 1 | | 68 | 46 | | | 22 | | 68 |
| | 4 | | CHICHE | 25 | 27 | 52 | 51 | | 1 | 52 | 45 | | | 7 | | 52 |
| | 5 | | CHICHICASTENANGO | 148 | 128 | 276 | 275 | 1 | | 276 | 272 | | | 4 | | 276 |
| | 6 | | CHINIQUE | 27 | 27 | 54 | 53 | 1 | | 54 | 47 | | | 4 | | 54 |
| | 7 | | CUNEN | 61 | 30 | 91 | 87 | 4 | | 91 | 83 | | | 8 | | 91 |
| | 8 | | IXCAN | 106 | 46 | 152 | 147 | 5 | | 152 | 95 | | | 57 | | 152 |
| | 9 | | JOYABAI | 72 | 49 | 121 | 116 | 5 | | 121 | 110 | | | 11 | | 121 |
| | 10 | | NEBAJ | 100 | 70 | 170 | 170 | | | 170 | 159 | | | 11 | | 170 |
| | 11 | | PACHALUM | 18 | 16 | 34 | 33 | | 1 | 34 | 15 | | | 18 | | 34 |
| | 12 | | PATZITE | 26 | 48 | 74 | 72 | 1 | 1 | 74 | 67 | | | 7 | | 74 |
| | 13 | | SACAPULAS | 60 | 53 | 113 | 111 | 2 | | 113 | 92 | | | 21 | | 113 |
| | 14 | | SAN ANDRES SAJCAJABA | 34 | 28 | 62 | 61 | | 1 | 62 | 58 | | | 4 | | 62 |
| | 15 | | SAN ANTONIO ILATENANGO | 15 | 9 | 24 | 24 | | | 24 | 23 | | | 1 | | 24 |
| | 16 | | SAN BARTOLOME JOCOTENANGO | 18 | 9 | 27 | 27 | | | 27 | 25 | | | 2 | | 27 |
| | 17 | | SAN JUAN COTZAL | 45 | 30 | 75 | 75 | | | 75 | 68 | | | 7 | | 75 |
| | 18 | | SAN PEDRO JOCOPILAS | 37 | 40 | 77 | 77 | | | 77 | 70 | | | 6 | 1 | 77 |
| | 19 | | SANTA CRUZ DEL QUICHE | 52 | 66 | 118 | 114 | 2 | 2 | 118 | 97 | | | 21 | | 118 |
| | 20 | | USPANTAN | 55 | 47 | 102 | 99 | 2 | 1 | 102 | 82 | | | 19 | 1 | 102 |
| | 21 | | ZACUALPA | 35 | 49 | 84 | 81 | 3 | | 84 | 77 | | | 7 | | 84 |
| 15 | | | RETALHULEU | 327 | 329 | 656 | 616 | 33 | 7 | 656 | 11 | 2 | | 642 | 1 | 656 |
| | 1 | | CHAMPERICO | 16 | 18 | 34 | 33 | 1 | | 34 | 2 | | | 32 | | 34 |
| | 2 | | EL ASINTAL | 44 | 41 | 85 | 81 | 3 | 1 | 85 | 3 | | | 82 | | 85 |
| | 3 | | NUEVO SAN CARLOS | 37 | 50 | 87 | 85 | 2 | | 87 | | | | 87 | | 87 |
| | 4 | | RETALHULEU | 103 | 95 | 198 | 185 | 7 | 6 | 198 | | 2 | | 187 | | 198 |
| | 5 | | SAN ANDRES VILLA SECA | 51 | 49 | 100 | 95 | 5 | | 100 | 5 | | | 95 | | 100 |

DIRECCIÓN DE PROCESOS
 SEGUIMIENTO TEMÁTICO INSTITUCIONAL 2021
 PRIMER DOCUMENTO PERSONAL DE IDENTIFICACION EMITIDO
 MES REPORTADO: AGOSTO

| P | D | M | Departamento / municipio | Sexo | | | | | Pueblo | | | | | | | |
|----|----|---|-----------------------------|---------|---------|-------|--------------|--------------|---------------------|-------|------|-------|---------|-------------------|------------|-------|
| | | | | Mujeres | Hombres | Total | Juventud | Adultos | Tercera | Total | Maya | Xinca | Garfuna | Mestizos /Ladinos | No Indican | Total |
| | | | | | | | 18 a 30 años | 31 a 60 años | 61 años en adelante | | | | | | | |
| | 6 | | SAN FELIPE RETAIHULEU | 12 | 7 | 19 | 16 | 3 | | 19 | | | | 19 | | 19 |
| | 7 | | SAN MARTIN ZAPOTTILAN | 26 | 24 | 50 | 47 | 3 | | 50 | 1 | | | 49 | | 50 |
| | 8 | | SAN SEBASTIAN | 20 | 15 | 35 | 31 | 4 | | 35 | | | | 34 | 1 | 35 |
| | 9 | | SANTA CRUZ MILUA | 18 | 30 | 48 | 43 | 5 | | 48 | | | | 48 | | 48 |
| 16 | | | SACATEPEQUEZ | 518 | 462 | 980 | 920 | 44 | 16 | 980 | 253 | | | 690 | 37 | 980 |
| | 1 | | ANTIGUA GUATEMALA | 94 | 82 | 176 | 161 | 9 | 6 | 176 | 2 | | | 160 | 14 | 176 |
| | 2 | | CIUDAD VIEJA | 32 | 38 | 70 | 68 | 1 | 1 | 70 | | | | 69 | 1 | 70 |
| | 3 | | IDCOTENANGO | 36 | 21 | 57 | 52 | 4 | 1 | 57 | 5 | | | 52 | | 57 |
| | 4 | | MAGDALENA MILPAS ALTAS | 21 | 18 | 39 | 37 | 2 | | 39 | 1 | | | 37 | 1 | 39 |
| | 5 | | PASTORES | 9 | 9 | 18 | 16 | 2 | | 18 | 2 | | | 16 | | 18 |
| | 6 | | SAN ANTONIO AGUAS CALIENTES | 2 | 7 | 9 | 9 | | | 9 | 6 | | | 2 | 1 | 9 |
| | 7 | | SAN BARTOLOME MILPAS ALTAS | 13 | 6 | 19 | 18 | 1 | | 19 | | | | 19 | | 19 |
| | 8 | | SAN JUAN ALDENANGO | 33 | 34 | 67 | 63 | 3 | 1 | 67 | | | | 64 | 3 | 67 |
| | 9 | | SAN LUCAS SACATEPEQUEZ | 75 | 57 | 132 | 122 | 7 | 3 | 132 | 6 | | | 125 | 1 | 132 |
| | 10 | | SAN MIGUEL DUEÑAS | 10 | 17 | 27 | 24 | 2 | 1 | 27 | | | | 25 | 1 | 27 |
| | 11 | | SANTA CATARINA BARAHONA | 21 | 19 | 40 | 38 | 2 | | 40 | 27 | | | 13 | | 40 |
| | 12 | | SANTA LUCIA MILPAS ALTAS | 44 | 38 | 82 | 73 | 6 | 3 | 82 | 3 | | | 79 | | 82 |
| | 13 | | SANTA MARIA DE JESUS | 17 | 24 | 41 | 40 | 1 | | 41 | 35 | | | 6 | | 41 |
| | 14 | | SANTIAGO SACATEPEQUEZ | 39 | 37 | 76 | 76 | | | 76 | 62 | | | 14 | | 76 |
| | 15 | | SANTO DOMINGO XENACQJ | 20 | 22 | 42 | 40 | 2 | | 42 | 31 | | | 5 | 6 | 42 |
| | 16 | | SUMPANGO | 52 | 33 | 85 | 83 | 2 | | 85 | 73 | | | 3 | 9 | 85 |
| 17 | | | SAN MARCOS | 1,111 | 968 | 2,079 | 1,979 | 65 | 15 | 2,079 | 415 | | 4 | 1,657 | 3 | 2,079 |
| | 1 | | AYUTLA | 44 | 44 | 88 | 83 | 5 | | 88 | | | | 88 | | 88 |
| | 2 | | CATARINA | 46 | 33 | 79 | 77 | 2 | | 79 | | | | 79 | | 79 |
| | 3 | | COMITANCILLO | 59 | 44 | 103 | 103 | | | 103 | 103 | | | | | 103 |
| | 4 | | CONCEPCION TUTUPA | 69 | 57 | 126 | 115 | 10 | 1 | 126 | 108 | | | 17 | 1 | 126 |
| | 5 | | EL QUETZAL | 25 | 17 | 42 | 42 | | | 42 | | | | 42 | | 42 |
| | 6 | | EL TUMBADOR | 22 | 28 | 50 | 50 | | | 50 | | | | 50 | | 50 |
| | 7 | | ESQUIPULAS PALO GORDO | 8 | 7 | 15 | 15 | | | 15 | | | | 15 | | 15 |
| | 8 | | IXCHIGUAN | 15 | 10 | 25 | 20 | 5 | | 25 | 24 | | | 1 | | 25 |
| | 9 | | LA BLANCA | 30 | 37 | 67 | 63 | 3 | 1 | 67 | | | | 67 | | 67 |
| | 10 | | LA REFORMA | 17 | 11 | 28 | 28 | | | 28 | | | | 28 | | 28 |
| | 11 | | MALACATAN | 140 | 128 | 268 | 266 | 2 | | 268 | 5 | | 1 | 262 | | 268 |
| | 12 | | NUEVO PROGRESO | 16 | 11 | 27 | 27 | | | 27 | | | | 27 | | 27 |
| | 13 | | OCOS | 14 | 11 | 25 | 25 | | | 25 | | | | 25 | | 25 |
| | 14 | | PAJAPITA | 60 | 56 | 116 | 109 | 5 | 2 | 116 | | | | 116 | | 116 |
| | 15 | | RIO BLANCO | 8 | 7 | 15 | 15 | | | 15 | 3 | | | 12 | | 15 |
| | 16 | | SAN ANTONIO SACATEPEQUEZ | 1 | 2 | 3 | 3 | | | 3 | | | | 2 | 1 | 3 |
| | 17 | | SAN CRISTOBAL CUCHO | 21 | 13 | 34 | 32 | 2 | | 34 | | | | 34 | | 34 |
| | 18 | | SAN JOSE EL RODEO | 27 | 14 | 41 | 36 | 4 | 1 | 41 | | | | 41 | | 41 |
| | 19 | | SAN JOSE OJETENAM | 25 | 15 | 40 | 35 | 4 | 1 | 40 | | | | 40 | | 40 |
| | 20 | | SAN LORENZO | 15 | 15 | 30 | 29 | 1 | | 30 | 19 | | | 11 | | 30 |
| | 21 | | SAN MARCOS | 71 | 62 | 133 | 126 | 7 | | 133 | | | | 133 | | 133 |
| | 22 | | SAN MIGUEL IXTAHUACAN | 52 | 45 | 97 | 94 | 2 | 1 | 97 | 90 | | | 7 | | 97 |
| | 23 | | SAN PABLO | 57 | 34 | 91 | 85 | 6 | | 91 | 4 | | | 87 | | 91 |
| | 24 | | SAN PEDRO SACATEPEQUEZ | 80 | 83 | 163 | 157 | 5 | 1 | 163 | | | | 162 | 1 | 163 |
| | 25 | | SAN RAFAEL PIE DE LA CUESTA | 18 | 19 | 37 | 36 | 1 | | 37 | | | | 37 | | 37 |
| | 26 | | SIBINAL | 14 | 21 | 35 | 32 | 2 | 1 | 35 | | | 1 | 34 | | 35 |
| | 27 | | SIPACAPA | 17 | 16 | 33 | 33 | | | 33 | 23 | | | 10 | | 33 |
| | 28 | | TACANA | 86 | 70 | 156 | 145 | 7 | 4 | 156 | | | 2 | 154 | | 156 |
| | 29 | | TAIJUMULCO | 21 | 20 | 41 | 35 | 4 | 1 | 41 | 34 | | | 7 | | 41 |
| | 30 | | TEJUTLA | 33 | 38 | 71 | 62 | 8 | 1 | 71 | 2 | | | 69 | | 71 |
| 18 | | | SANTA ROSA | 495 | 512 | 1,007 | 956 | 40 | 11 | 1,007 | 15 | 60 | | 907 | 25 | 1,007 |
| | 1 | | BARBERENA | 76 | 108 | 184 | 179 | 5 | | 184 | | | | 184 | | 184 |
| | 2 | | CASILLAS | 25 | 20 | 45 | 41 | 2 | 2 | 45 | 2 | 25 | | 18 | | 45 |
| | 3 | | CHIQUIMULILLA | 79 | 70 | 149 | 143 | 5 | 1 | 149 | 3 | | | 146 | | 149 |
| | 4 | | CUILAPA | 65 | 46 | 111 | 107 | 4 | | 111 | 1 | 1 | | 109 | | 111 |
| | 5 | | GUZACAPAN | 18 | 18 | 36 | 34 | 2 | | 36 | | | | 36 | | 36 |
| | 6 | | NIUEVA SANTA ROSA | 42 | 50 | 92 | 90 | 1 | 1 | 92 | 4 | 18 | | 70 | | 92 |
| | 7 | | ORATORIO | 33 | 29 | 62 | 60 | 2 | | 62 | | | | 62 | | 62 |

DIRECCIÓN DE PROCESOS
 SEGUIMIENTO TEMÁTICO INSTITUCIONAL 2021
 PRIMER DOCUMENTO PERSONAL DE IDENTIFICACION EMITIDO
 MES REPORTADO: AGOSTO

| P | D | M | Departamento / municipio | Sexo | | | | | Población beneficiada | | | | | | | |
|---|---|----|-----------------------------|------------|------------|--------------|--------------|--------------|-----------------------|--------------|------------|-------|----------|-------------------|------------|--------------|
| | | | | Mujeres | Hombres | Total | Juventud | Adultos | Tercera Edad | Total | Maya | Xinca | Garifuna | Mestizos /Ladinos | No Indican | Total |
| | | | | | | | 18 a 30 años | 31 a 60 años | 61 años en adelante | | | | | | | |
| | | 8 | PUEBLO NUEVO VIÑAS | 37 | 39 | 76 | 72 | 2 | 2 | 76 | | | | 76 | | 76 |
| | | 9 | SAN JUAN TECUACO | 13 | 25 | 38 | 36 | 1 | 1 | 38 | | | 4 | 34 | | 38 |
| | | 10 | SAN RAFAEL LAS FLORES | 25 | 23 | 48 | 38 | 9 | 1 | 48 | 2 | | 12 | 29 | 5 | 48 |
| | | 11 | SANTA CRUZ NARANJO | 11 | 6 | 17 | 14 | 1 | 2 | 17 | | | | 17 | | 17 |
| | | 12 | SANTA MARIA DHUATAN | 25 | 26 | 51 | 51 | | | 51 | 2 | | | 49 | | 51 |
| | | 13 | SANTA ROSA DE LIMA | 19 | 18 | 37 | 31 | 5 | 1 | 37 | | | | 17 | 20 | 37 |
| | | 14 | TAXISCO | 27 | 34 | 61 | 60 | 1 | | 61 | 1 | | | 60 | | 61 |
| | | 19 | SOLOLA | 463 | 392 | 855 | 833 | 15 | 7 | 855 | 766 | | | 89 | | 855 |
| | | 1 | CONCEPCION | 12 | 7 | 19 | 17 | 1 | 1 | 19 | 16 | | | 3 | | 19 |
| | | 2 | NAHUALA | 59 | 44 | 103 | 100 | 2 | 1 | 103 | 102 | | | 1 | | 103 |
| | | 3 | PANAJACHEL | 23 | 34 | 57 | 52 | 2 | 3 | 57 | 41 | | | 16 | | 57 |
| | | 4 | SAN ANDRES SEMETABAJ | 29 | 23 | 52 | 52 | | | 52 | 45 | | | 7 | | 52 |
| | | 5 | SAN ANTONIO PALOPO | 13 | 7 | 20 | 19 | | 1 | 20 | 20 | | | | | 20 |
| | | 6 | SAN JOSE CHACAYA | 12 | 7 | 19 | 18 | 1 | | 19 | 17 | | | 2 | | 19 |
| | | 7 | SAN JUAN LA LAGUNA | 7 | 10 | 17 | 16 | 1 | | 17 | 16 | | | 1 | | 17 |
| | | 8 | SAN LUCAS TOLIMAN | 37 | 35 | 72 | 72 | | | 72 | 64 | | | 8 | | 72 |
| | | 9 | SAN MARCOS LA LAGUNA | 3 | 3 | 6 | 6 | | | 6 | 4 | | | 2 | | 6 |
| | | 10 | SAN PABLO LA LAGUNA | 4 | 10 | 14 | 14 | | | 14 | 14 | | | | | 14 |
| | | 11 | SAN PEDRO LA LAGUNA | 5 | 4 | 9 | 8 | 1 | | 9 | 9 | | | | | 9 |
| | | 12 | SANTA CATARINA IXTAHUACAN | 49 | 22 | 71 | 69 | 1 | 1 | 71 | 70 | | | 1 | | 71 |
| | | 13 | SANTA CATARINA PALOPO | 5 | 5 | 10 | 10 | | | 10 | 10 | | | | | 10 |
| | | 14 | SANTA CLARA LA LAGUNA | 13 | 9 | 22 | 21 | 1 | | 22 | 22 | | | | | 22 |
| | | 15 | SANTA CRUZ LA LAGUNA | 6 | 6 | 12 | 11 | 1 | | 12 | 11 | | | 1 | | 12 |
| | | 16 | SANTA LUCIA UTATLAN | 35 | 27 | 62 | 59 | 3 | | 62 | 61 | | | 1 | | 62 |
| | | 17 | SANTA MARIA VISITACION | 4 | 5 | 9 | 9 | | | 9 | 9 | | | | | 9 |
| | | 18 | SANTIAGO ATITLAN | 37 | 48 | 85 | 84 | 1 | | 85 | 82 | | | 3 | | 85 |
| | | 19 | SOLOLA | 110 | 86 | 196 | 196 | | | 196 | 153 | | | 43 | | 196 |
| | | 20 | SUCHITEPEQUEZ | 620 | 561 | 1,181 | 1,137 | 29 | 15 | 1,181 | 234 | | | 939 | 8 | 1,181 |
| | | 1 | CHICACAO | 49 | 49 | 98 | 94 | 3 | 1 | 98 | | | | 97 | 1 | 98 |
| | | 2 | CUYOTENANGO | 26 | 24 | 50 | 49 | | 1 | 50 | | | | 49 | 1 | 50 |
| | | 3 | MAZATENANGO | 97 | 89 | 186 | 171 | 10 | 5 | 186 | 2 | | | 183 | 1 | 186 |
| | | 4 | PATULUL | 46 | 42 | 88 | 86 | 2 | | 88 | 5 | | | 83 | | 88 |
| | | 5 | PUEBLO NUEVO | 12 | 12 | 24 | 20 | 3 | 1 | 24 | 9 | | | 15 | | 24 |
| | | 6 | RIO BRAVO | 33 | 27 | 60 | 58 | 2 | | 60 | | | | 60 | | 60 |
| | | 7 | SAMAYAC | 26 | 19 | 45 | 43 | 1 | 1 | 45 | 25 | | | 20 | | 45 |
| | | 8 | SAN ANTONIO SUCHITEPEQUEZ | 64 | 61 | 125 | 121 | 3 | 1 | 125 | 75 | | | 50 | | 125 |
| | | 9 | SAN BERNARDINO | 10 | 20 | 30 | 30 | | | 30 | 16 | | | 14 | | 30 |
| | | 10 | SAN FRANCISCO ZAPOTITLAN | 28 | 24 | 52 | 51 | 1 | | 52 | 12 | | | 39 | 1 | 52 |
| | | 11 | SAN GABRIEL | 2 | 3 | 5 | 5 | | | 5 | 3 | | | 2 | | 5 |
| | | 12 | SAN JOSE EL IDOLO | 16 | 7 | 23 | 21 | 1 | 1 | 23 | 2 | | | 20 | 1 | 23 |
| | | 13 | SAN JOSE LA MAQUINA | 13 | 20 | 33 | 32 | 1 | | 33 | | | | 33 | | 33 |
| | | 14 | SAN JUAN BAUTISTA | 21 | 17 | 38 | 36 | | 2 | 38 | | | | 38 | | 38 |
| | | 15 | SAN LORENZO | 7 | 20 | 27 | 26 | 1 | | 27 | | | | 24 | 3 | 27 |
| | | 16 | SAN MIGUEL PANAN | 22 | 13 | 35 | 35 | | | 35 | | | | 35 | | 35 |
| | | 17 | SAN PABLO JOCOPILES | 27 | 26 | 53 | 53 | | | 53 | 33 | | | 20 | | 53 |
| | | 18 | SANTA BARBARA | 18 | 24 | 42 | 42 | | | 42 | | | | 42 | | 42 |
| | | 19 | SANTO DOMINGO SUCHITEPEQUEZ | 45 | 26 | 71 | 68 | 1 | 2 | 71 | | | | 71 | | 71 |
| | | 20 | SANTO TOMAS LA UNION | 32 | 21 | 53 | 53 | | | 53 | 42 | | | 11 | | 53 |
| | | 21 | ZUNILITO | 26 | 17 | 43 | 43 | | | 43 | 10 | | | 33 | | 43 |
| | | 21 | TOTONICAPAN | 565 | 447 | 1,012 | 988 | 21 | 3 | 1,012 | 978 | | | 31 | 3 | 1,012 |
| | | 1 | MOMOSTENANGO | 140 | 130 | 270 | 264 | 5 | 1 | 270 | 265 | | | 3 | 2 | 270 |
| | | 2 | SAN ANDRES XECUL | 51 | 46 | 97 | 91 | 5 | 1 | 97 | 95 | | | 2 | | 97 |
| | | 3 | SAN BARTOLO | 28 | 11 | 39 | 39 | | | 39 | 35 | | | 4 | | 39 |
| | | 4 | SAN CRISTOBAL TONICAPAN | 47 | 34 | 81 | 77 | 4 | | 81 | 76 | | | 5 | | 81 |
| | | 5 | SAN FRANCISCO EL ALTO | 88 | 77 | 165 | 161 | 4 | | 165 | 163 | | | 2 | | 165 |
| | | 6 | SANTA LUCIA LA REFORMA | 33 | 23 | 56 | 56 | | | 56 | 56 | | | | | 56 |
| | | 7 | SANTA MARIA CHIQUIMULA | 70 | 42 | 112 | 111 | 1 | | 112 | 111 | | | | 1 | 112 |
| | | 8 | TOTONICAPAN | 108 | 84 | 192 | 189 | 2 | 1 | 192 | 177 | | | 15 | | 192 |
| | | 22 | ZACAPA | 367 | 330 | 697 | 631 | 54 | 12 | 697 | 1 | | 1 | 690 | 5 | 697 |
| | | 1 | CABAÑAS | 29 | 27 | 56 | 47 | 8 | 1 | 56 | | | | 56 | | 56 |
| | | 2 | ESTANZUELA | 19 | 16 | 35 | 30 | 3 | 2 | 35 | | | | 34 | 1 | 35 |
| | | 3 | GUALAN | 80 | 62 | 142 | 134 | 7 | 1 | 142 | | | | 142 | | 142 |
| | | 4 | HUITE | 21 | 13 | 34 | 31 | 3 | | 34 | | | | 34 | | 34 |
| | | 5 | LA UNION | 46 | 45 | 91 | 89 | 2 | | 91 | | | 1 | 90 | | 91 |
| | | 6 | RIO HONDO | 25 | 22 | 47 | 37 | 8 | 2 | 47 | | | | 47 | | 47 |
| | | 7 | SAN DIEGO | 21 | 16 | 37 | 34 | 3 | | 37 | 1 | | | 36 | | 37 |
| | | 8 | SAN JORGE | 18 | 14 | 32 | 30 | 1 | 1 | 32 | | | | 32 | | 32 |
| | | 9 | TECULUTAN | 28 | 28 | 56 | 51 | 5 | | 56 | | | | 56 | | 56 |
| | | 10 | USUMATLAN | 7 | 10 | 17 | 17 | | | 17 | | | | 17 | | 17 |
| | | 11 | ZACAPA | 73 | 77 | 150 | 131 | 14 | 5 | 150 | | | | 146 | 4 | 150 |


 Ing. Víctor Manuel González Pérez
 Director de Procesos
 Dirección de Procesos
 Sede Central de RENAP, Guatemala, Guatemala

DIRECCIÓN DE PROCESOS
 SEGUIMIENTO TEMÁTICO INSTITUCIONAL 2021
 DOCUMENTOS PERSONALES DE IDENTIFICACION POR REPOSICIÓN EMITIDOS
 MES REPORTADO: AGOSTO

| P | D | M | Departamento / municipio | Sexo | | | Población beneficiada | | | Pueblo | | | | | | |
|---|---|----|----------------------------------|---------------|---------------|---------------|--------------------------|-------------------------|-------------------------------------|---------------|--------------|------------|-----------|-------------------|--------------|---------------|
| | | | | Mujeres | Hombres | Total | Juventud 18 a 30 años | Adultos 31 a 60 años | Tercera Edad 61 años en adelante | Total | Maya | Xinca | Garifuna | Mestizos /Ladinos | No indican | Total |
| | | | | | | | | | | | | | | | | |
| 1 | 1 | 1 | Total general | 14,268 | 24,296 | 38,564 | 17,659 | 17,895 | 3,010 | 38,564 | 8,962 | 176 | 21 | 27,811 | 1,594 | 38,564 |
| 1 | | | ESPAÑA | 1 | 1 | 1 | 1 | 1 | 1 | 1 | 1 | | | | | 1 |
| | 1 | | MADRID | 1 | 1 | 1 | 1 | 1 | 1 | 1 | 1 | | | | | 1 |
| | | 1 | AJALVIR | 1 | 1 | 1 | 1 | 1 | 1 | 1 | 1 | | | | | 1 |
| 2 | | | ESTADOS UNIDOS DE AMÉRICA | 246 | 522 | 768 | 428 | 317 | 23 | 768 | 218 | | | 273 | 277 | 768 |
| | 1 | | ARIZONA | 14 | 40 | 54 | 29 | 22 | 3 | 54 | 14 | | | 19 | 21 | 54 |
| | | 1 | PHOENIX | 14 | 40 | 54 | 29 | 22 | 3 | 54 | 14 | | | 19 | 21 | 54 |
| | | 2 | CALIFORNIA | 60 | 125 | 185 | 95 | 84 | 6 | 185 | 50 | | | 89 | 46 | 185 |
| | | 1 | LOS ANGELES | 45 | 100 | 145 | 77 | 64 | 4 | 145 | 39 | | | 60 | 46 | 145 |
| | | 2 | SAN BERNARDINO | 15 | 25 | 40 | 18 | 20 | 2 | 40 | 11 | | | 29 | | 40 |
| | | 3 | COLORADO | 1 | 6 | 7 | 3 | 4 | | 7 | | | | | 7 | 7 |
| | | 1 | DENVER | 1 | 6 | 7 | 3 | 4 | | 7 | | | | | 7 | 7 |
| | | 4 | FLORIDA | 20 | 36 | 56 | 35 | 19 | 2 | 56 | 18 | | | 8 | 30 | 56 |
| | | 1 | MIAMI | 20 | 36 | 56 | 35 | 19 | 2 | 56 | 18 | | | 8 | 30 | 56 |
| | | 5 | GEORGIA | 27 | 49 | 76 | 54 | 20 | 2 | 76 | 39 | | | 36 | 1 | 76 |
| | | 1 | ATLANTA | 27 | 49 | 76 | 54 | 20 | 2 | 76 | 39 | | | 36 | 1 | 76 |
| | | 6 | ILLINOIS | 33 | 56 | 89 | 51 | 32 | 6 | 89 | 33 | | | 2 | 54 | 89 |
| | | 1 | CHICAGO | 33 | 56 | 89 | 51 | 32 | 6 | 89 | 33 | | | 2 | 54 | 89 |
| | | 7 | MARYLAND | 34 | 56 | 90 | 48 | 41 | 1 | 90 | 35 | | | 55 | | 90 |
| | | 1 | SILVER SPRING | 34 | 56 | 90 | 48 | 41 | 1 | 90 | 35 | | | 55 | | 90 |
| | | 8 | NUEVA YORK | 43 | 90 | 133 | 80 | 52 | 1 | 133 | 27 | | | 62 | 44 | 133 |
| | | 1 | NUEVA YORK | 43 | 90 | 133 | 80 | 52 | 1 | 133 | 27 | | | 62 | 44 | 133 |
| | | 9 | TEXAS | 14 | 64 | 78 | 33 | 43 | 2 | 78 | 2 | | | 2 | 74 | 78 |
| | | 1 | HOUSTON | 14 | 64 | 78 | 33 | 43 | 2 | 78 | 2 | | | 2 | 74 | 78 |
| 3 | | | GUATEMALA | 14,021 | 23,774 | 37,795 | 17,231 | 17,577 | 2,987 | 37,795 | 8,743 | 176 | 21 | 27,538 | 1,317 | 37,795 |
| | 1 | | ALTA VERAPAZ | 669 | 1,264 | 1,933 | 1,050 | 778 | 105 | 1,933 | 1,544 | | 3 | 376 | 10 | 1,933 |
| | | 1 | CHAHAL | 21 | 31 | 52 | 30 | 22 | | 52 | 41 | | | 11 | | 52 |
| | | 2 | CHISEC | 21 | 34 | 55 | 38 | 15 | 2 | 55 | 49 | | | 6 | | 55 |
| | | 3 | COBAN | 128 | 282 | 410 | 197 | 188 | 25 | 410 | 256 | | 2 | 148 | 4 | 410 |
| | | 4 | FRAY BARTOLOME DE LAS CASAS | 35 | 106 | 141 | 84 | 56 | 1 | 141 | 120 | | | 21 | | 141 |
| | | 5 | LANQUIN | 7 | 34 | 41 | 26 | 14 | 1 | 41 | 39 | | | 2 | | 41 |
| | | 6 | PANZOS | 29 | 44 | 73 | 38 | 30 | 5 | 73 | 70 | | | 3 | | 73 |
| | | 7 | RAXRUHA | 24 | 40 | 64 | 37 | 24 | 3 | 64 | 51 | | 1 | 11 | 1 | 64 |
| | | 8 | SAN CRISTOBAL VERAPAZ | 37 | 91 | 128 | 78 | 45 | 5 | 128 | 96 | | | 28 | 4 | 128 |
| | | 9 | SAN JUAN CHAMELCO | 67 | 109 | 176 | 104 | 60 | 12 | 176 | 148 | | | 27 | 1 | 176 |
| | | 10 | SAN MIGUEL TUCCURU | 27 | 43 | 70 | 32 | 33 | 5 | 70 | 66 | | | 4 | | 70 |
| | | 11 | SAN PEDRO CARCHA | 125 | 186 | 311 | 164 | 127 | 20 | 311 | 281 | | | 30 | | 311 |
| | | 12 | SANTA CATALINA LA TINTA | 30 | 68 | 98 | 48 | 44 | 6 | 98 | 91 | | | 7 | | 98 |
| | | 13 | SANTA CRUZ VERAPAZ | 40 | 81 | 121 | 61 | 51 | 9 | 121 | 80 | | | 41 | | 121 |
| | | 14 | SANTA MARIA CAHABON | 2 | 1 | 3 | 2 | 1 | | 3 | 3 | | | | | 3 |
| | | 15 | SENAHU | 24 | 35 | 59 | 33 | 21 | 5 | 59 | 47 | | | 12 | | 59 |
| | | 16 | TACTIC | 47 | 63 | 110 | 64 | 40 | 6 | 110 | 86 | | | 24 | | 110 |
| | | 17 | TAMAHU | 5 | 16 | 21 | 14 | 7 | | 21 | 20 | | | 1 | | 21 |
| | | 2 | BAJA VERAPAZ | 222 | 385 | 607 | 331 | 237 | 39 | 607 | 269 | | | 326 | 12 | 607 |
| | | 1 | CUBULCO | 37 | 55 | 92 | 50 | 34 | 8 | 92 | 66 | | | 26 | | 92 |
| | | 2 | GRANADOS | 12 | 26 | 38 | 15 | 20 | 3 | 38 | 2 | | | 35 | 1 | 38 |
| | | 3 | PURULHA | 24 | 46 | 70 | 36 | 31 | 3 | 70 | 52 | | | 18 | | 70 |
| | | 4 | RABINAL | 53 | 88 | 141 | 77 | 55 | 9 | 141 | 101 | | | 40 | | 141 |
| | | 5 | SALAMA | 72 | 139 | 211 | 125 | 75 | 11 | 211 | 34 | | | 177 | | 211 |
| | | 6 | SAN JERONIMO | 17 | 23 | 40 | 18 | 19 | 3 | 40 | 14 | | | 25 | 1 | 40 |
| | | 7 | SAN MIGUEL CHICAJ | 4 | 6 | 10 | 9 | 1 | | 10 | | | | 10 | | 10 |
| | | 8 | SANTA CRUZ EL CHOL | 3 | 2 | 5 | 1 | 2 | | 5 | | | | 5 | | 5 |
| | | 3 | CHIMALTENANGO | 572 | 883 | 1,455 | 728 | 633 | 94 | 1,455 | 664 | | | 446 | 345 | 1,455 |
| | | 1 | ACATENANGO | 18 | 27 | 45 | 30 | 10 | 5 | 45 | 8 | | | 24 | 13 | 45 |
| | | 2 | CHIMALTENANGO | 156 | 232 | 388 | 143 | 213 | 32 | 388 | 47 | | | 121 | 220 | 388 |
| | | 3 | EL TEJAR | 41 | 70 | 111 | 56 | 43 | 12 | 111 | 25 | | | 82 | 4 | 111 |
| | | 4 | PARRAMOS | 10 | 6 | 16 | 12 | 3 | 1 | 16 | 5 | | | 11 | | 16 |
| | | 5 | PATZICIA | 17 | 40 | 57 | 32 | 25 | | 57 | 47 | | | 8 | 2 | 57 |
| | | 6 | PATZUN | 29 | 26 | 55 | 28 | 25 | 2 | 55 | 43 | | | 12 | | 55 |
| | | 7 | POCHUTA | 3 | 19 | 22 | 17 | 4 | 1 | 22 | | | | 22 | | 22 |
| | | 8 | SAN JOSE POAQUIL | 22 | 45 | 67 | 40 | 27 | | 67 | 59 | | | 8 | | 67 |
| | | 9 | SAN JUAN COMALAPA | 25 | 57 | 82 | 49 | 29 | 4 | 82 | 77 | | | 4 | 1 | 82 |
| | | 10 | SAN MARTIN JILOTEPEQUE | 57 | 79 | 136 | 72 | 52 | 12 | 136 | 20 | | | 25 | 91 | 136 |
| | | 11 | SAN PEDRO YEPOCAPA | 29 | 42 | 71 | 30 | 34 | 7 | 71 | 39 | | | 32 | | 71 |
| | | 12 | SANTA APOLONIA | 30 | 49 | 79 | 40 | 36 | 3 | 79 | 68 | | | 11 | | 79 |
| | | 13 | SANTA CRUZ BALANYA | 6 | 19 | 25 | 16 | 9 | | 25 | 21 | | | 4 | | 25 |
| | | 14 | TECPAN GUATEMALA | 111 | 118 | 229 | 117 | 99 | 13 | 229 | 191 | | | 24 | 14 | 229 |
| | | 15 | ZARAGOZA | 18 | 54 | 72 | 46 | 24 | 2 | 72 | 14 | | | 58 | | 72 |
| | | 4 | CHIQUMULA | 388 | 603 | 991 | 457 | 471 | 63 | 991 | 13 | | 1 | 975 | 2 | 991 |
| | | 1 | CAMOTAN | 16 | 51 | 67 | 46 | 19 | 2 | 67 | 3 | | | 64 | | 67 |
| | | 2 | CHIQUMULA | 164 | 262 | 426 | 185 | 213 | 28 | 426 | 2 | | 1 | 423 | | 426 |
| | | 3 | CONCEPCION LAS MINAS | 10 | 11 | 21 | 7 | 12 | 2 | 21 | | | | 21 | | 21 |
| | | 4 | ESQUIPULAS | 79 | 102 | 181 | 85 | 91 | 5 | 181 | 1 | | | 178 | 2 | 181 |
| | | 5 | IPALA | 10 | 29 | 39 | 15 | 21 | 3 | 39 | | | | 39 | | 39 |
| | | 6 | JOCOTAN | 41 | 45 | 86 | 39 | 38 | 9 | 86 | 5 | | | 81 | | 86 |
| | | 7 | OLOPA | 5 | 5 | 10 | 6 | 3 | 1 | 10 | | | | 10 | | 10 |
| | | 8 | QUEZALTEPEQUE | 16 | 24 | 40 | 21 | 16 | 3 | 40 | | | | 40 | | 40 |
| | | 9 | SAN JACINTO | 12 | 14 | 26 | 12 | 14 | | 26 | | | | 26 | | 26 |
| | | 10 | SAN JOSE LA ARADA | 17 | 27 | 44 | 15 | 23 | 6 | 44 | | | | 44 | | 44 |
| | | 11 | SAN JUAN ERMITA | 18 | 33 | 51 | 26 | 21 | 4 | 51 | 2 | | | 49 | | 51 |
| | | 5 | EL PROGRESO | 186 | 351 | 537 | 256 | 236 | 45 | 537 | 10 | 3 | | 523 | 1 | 537 |
| | | 1 | EL JICARO | 11 | 33 | 44 | 22 | 15 | 7 | 44 | | | | 44 | | 44 |
| | | 2 | GUASTATOYA | 48 | 69 | 117 | 45 | 65 | 7 | 117 | 1 | | | 116 | | 117 |
| | | 3 | MORAZAN | 11 | 20 | 31 | 17 | 14 | | 31 | | | | 31 | | 31 |
| | | 4 | SAN AGUSTIN ACASAGUASTLAN | 39 | 66 | 105 | 55 | 42 | 8 | 105 | 1 | | | 104 | | 105 |



**DIRECCIÓN DE PROCESOS
SEGUIMIENTO TEMÁTICO INSTITUCIONAL 2021
DOCUMENTOS PERSONALES DE IDENTIFICACION POR REPOSICIÓN EMITIDOS
MES REPORTADO: AGOSTO**

Población beneficiada

| P | D | M | Departamento / municipio | Sexo: | | | Juventud | | | Pueblo | | | | | | |
|----|----|---|-----------------------------|----------|---------|-------|--------------|-------------------------|-------------------------------------|--------|-------|-------|----------|-------------------|------------|-------|
| | | | | Mujeres' | Hombres | Total | 18 a 30 años | Adultos 31 a 40 años | Tercera Edad 61 años en adelante | Total | Maya | Xinca | Garifuna | Mestizos /Ladinos | No indican | Total |
| | | | | | | | | | | | | | | | | |
| | 5 | | SAN ANTONIO LA PAZ | 9 | 11 | 20 | 10 | 9 | 1 | 20 | 1 | | | 18 | 1 | 20 |
| | 6 | | SAN CRISTOBAL ACASAGUASTLAN | 1 | 13 | 14 | 8 | 4 | 2 | 14 | | | | 14 | | 14 |
| | 7 | | SANARATE | 48 | 104 | 152 | 69 | 70 | 13 | 152 | 6 | | | 146 | | 152 |
| | 8 | | SANSARE | 19 | 35 | 54 | 30 | 17 | 7 | 54 | 1 | 3 | | 50 | | 54 |
| 6 | | | ESCUINTLA | 840 | 1,489 | 2,329 | 1,060 | 1,070 | 199 | 2,329 | 22 | | | 2,167 | 140 | 2,329 |
| | 1 | | ESCUINTLA | 172 | 359 | 531 | 225 | 260 | 46 | 531 | | | | | | 531 |
| | 2 | | GUANAGAZAPA | 23 | 50 | 73 | 34 | 33 | 6 | 73 | 1 | | | 71 | 1 | 73 |
| | 3 | | IZTAPA | 58 | 141 | 199 | 109 | 71 | 19 | 199 | 1 | | | 193 | 5 | 199 |
| | 4 | | LA DEMOCRACIA | 38 | 76 | 114 | 57 | 51 | 6 | 114 | 1 | | | 112 | 1 | 114 |
| | 5 | | LA GOMERA | 40 | 61 | 101 | 65 | 32 | 4 | 101 | 1 | | | 92 | 8 | 101 |
| | 6 | | MASAGUA | 7 | 7 | 14 | 6 | 8 | 2 | 14 | | | | 14 | | 14 |
| | 7 | | NUEVA CONCEPCION | 106 | 161 | 267 | 115 | 128 | 24 | 267 | | | | 267 | | 267 |
| | 8 | | PALIN | 30 | 51 | 81 | 41 | 35 | 5 | 81 | 3 | | | 77 | 1 | 81 |
| | 9 | | PUERTO SAN JOSE | 95 | 154 | 249 | 108 | 117 | 24 | 249 | 9 | | | 232 | 8 | 249 |
| | 10 | | SAN VICENTE PACAYA | 65 | 127 | 192 | 87 | 93 | 12 | 192 | 6 | | | 186 | | 192 |
| | 11 | | SANTA LUCIA COTZUMALGUAPA | 22 | 21 | 43 | 16 | 16 | 11 | 43 | | | | 43 | | 43 |
| | 12 | | SIPACATE | 16 | 19 | 35 | 24 | 10 | 1 | 35 | | | | 35 | | 35 |
| | 13 | | SIQUINALA | 74 | 124 | 198 | 85 | 94 | 19 | 198 | | | | 196 | 2 | 198 |
| | 14 | | TIQUISATE | 94 | 138 | 232 | 90 | 122 | 20 | 232 | | | | 231 | 1 | 232 |
| 7 | | | GUATEMALA | 3,379 | 5,893 | 9,272 | 3,636 | 4,830 | 806 | 9,272 | 597 | 1 | 3 | 8,248 | 423 | 9,272 |
| | 1 | | AMATITLAN | 101 | 211 | 312 | 127 | 162 | 23 | 312 | 3 | | | 303 | 6 | 312 |
| | 2 | | CHINULULA | 85 | 123 | 208 | 82 | 101 | 25 | 208 | 4 | | | 196 | 8 | 208 |
| | 3 | | CHUARRANCHO | 16 | 34 | 50 | 23 | 26 | 1 | 50 | 34 | | | 16 | | 50 |
| | 4 | | FRAJANES | 118 | 175 | 293 | 103 | 166 | 24 | 293 | 4 | | 1 | 279 | 9 | 293 |
| | 5 | | GUATEMALA | 1,405 | 2,594 | 3,999 | 1,487 | 2,127 | 385 | 3,999 | 228 | | 1 | 3,710 | 60 | 3,999 |
| | 6 | | MIXCO | 204 | 345 | 549 | 227 | 276 | 46 | 549 | 15 | | | 527 | 7 | 549 |
| | 7 | | PALENCIA | 24 | 47 | 71 | 34 | 32 | 5 | 71 | | 1 | | 70 | | 71 |
| | 8 | | SAN JOSE DEL GOLFO | | 1 | 1 | | | 1 | 1 | | | | 1 | | 1 |
| | 9 | | SAN JOSE PINULA | 185 | 319 | 504 | 227 | 249 | 28 | 504 | 2 | | | 488 | 14 | 504 |
| | 10 | | SAN JUAN SACATEPEQUEZ | 71 | 112 | 183 | 83 | 91 | 9 | 183 | 138 | | | 45 | | 183 |
| | 11 | | SAN MIGUEL PETAPA | 264 | 428 | 692 | 286 | 349 | 57 | 692 | 17 | 1 | | 664 | 10 | 692 |
| | 12 | | SAN PEDRO AYAMPUC | 25 | 50 | 75 | 27 | 32 | 16 | 75 | 10 | | | 65 | | 75 |
| | 13 | | SAN PEDRO SACATEPEQUEZ | 49 | 82 | 131 | 60 | 65 | 6 | 131 | 79 | | | 52 | | 131 |
| | 14 | | SAN RAYMUNDO | 98 | 125 | 223 | 91 | 110 | 22 | 223 | 1 | | | | 222 | 223 |
| | 15 | | SANTA CATARINA PINULA | 12 | 22 | 34 | 14 | 17 | 3 | 34 | | | | 33 | 1 | 34 |
| | 16 | | VILLA CAÑALES | 170 | 387 | 557 | 235 | 292 | 30 | 557 | 1 | | | 551 | 5 | 557 |
| | 17 | | VILLA NUEVA | 552 | 818 | 1,390 | 530 | 735 | 125 | 1,390 | 61 | | | 1,218 | 11 | 1,390 |
| 8 | | | HUEHUETENANGO | 906 | 1,175 | 2,081 | 1,042 | 878 | 166 | 2,081 | 1,222 | | | 848 | 11 | 2,081 |
| | 1 | | AGUACATAN | 34 | 56 | 90 | 47 | 36 | 7 | 90 | 72 | | | 18 | | 90 |
| | 2 | | CHIANTLA | 1 | 3 | 4 | 2 | 2 | | 4 | 1 | | | 3 | | 4 |
| | 3 | | COLTENANGO | 2 | 6 | 8 | 4 | 3 | 1 | 8 | | | | 8 | | 8 |
| | 4 | | CONCEPCION HUISTA | 25 | 19 | 44 | 27 | 13 | 4 | 44 | 37 | | | 7 | | 44 |
| | 5 | | CUJICO | 42 | 64 | 106 | 48 | 52 | 6 | 106 | 8 | | | 98 | | 106 |
| | 6 | | HUEHUETENANGO | 121 | 200 | 321 | 151 | 147 | 23 | 321 | 41 | | | 280 | | 321 |
| | 7 | | JACALTENANGO | 47 | 58 | 105 | 51 | 41 | 13 | 105 | 89 | | | 9 | 7 | 105 |
| | 8 | | LA DEMOCRACIA | 59 | 85 | 145 | 69 | 66 | 10 | 145 | 60 | | | 84 | 1 | 145 |
| | 9 | | LA LIBERTAD | 34 | 55 | 89 | 33 | 48 | 8 | 89 | 7 | | | 82 | | 89 |
| | 10 | | MALACATANCITO | 2 | 16 | 18 | 13 | 4 | 1 | 18 | | | | 18 | | 18 |
| | 11 | | NENTON | 50 | 51 | 101 | 45 | 52 | 4 | 101 | 72 | | | 29 | | 101 |
| | 12 | | PETATAN | 9 | 9 | 18 | 7 | 10 | 1 | 18 | 14 | | | 4 | | 18 |
| | 13 | | SAN ANTONIO HUISTA | 27 | 31 | 58 | 24 | 24 | 10 | 58 | 17 | | | 41 | | 58 |
| | 14 | | SAN ILDEFONSO IXTAHUACAN | 38 | 35 | 73 | 39 | 27 | 7 | 73 | 65 | | | 8 | | 73 |
| | 15 | | SAN JUAN ATTAN | 25 | 25 | 50 | 20 | 25 | 5 | 50 | 50 | | | | | 50 |
| | 16 | | SAN JUAN IXCOY | 3 | 6 | 9 | 5 | 4 | | 9 | 7 | | | 2 | | 9 |
| | 17 | | SAN MATEO IXTATAN | 21 | 33 | 54 | 29 | 22 | 3 | 54 | 50 | | | 3 | 1 | 54 |
| | 18 | | SAN MIGUEL ACATAN | 18 | 21 | 39 | 16 | 14 | 9 | 39 | 38 | | | 1 | | 39 |
| | 19 | | SAN PEDRO NECTA | 32 | 53 | 85 | 58 | 24 | 3 | 85 | 66 | | | 19 | | 85 |
| | 20 | | SAN PEDRO SOLOMA | 41 | 40 | 81 | 35 | 40 | 6 | 81 | 79 | | | 2 | | 81 |
| | 21 | | SAN RAFAEL LA INDEPENDENCIA | 15 | 23 | 38 | 21 | 11 | 6 | 38 | 38 | | | | | 38 |
| | 22 | | SAN RAFAEL PETZAL | 13 | 9 | 22 | 14 | 8 | | 22 | 19 | | | 3 | | 22 |
| | 23 | | SAN SEBASTIAN COATAN | 6 | 9 | 15 | 7 | 5 | 3 | 15 | 15 | | | | | 15 |
| | 24 | | SAN SEBASTIAN HUEHUETENANGO | 19 | 36 | 55 | 33 | 20 | 2 | 55 | 42 | | | 13 | | 55 |
| | 25 | | SANTA ANA HUISTA | 16 | 26 | 42 | 19 | 19 | 4 | 42 | 12 | | | 30 | | 42 |
| | 26 | | SANTA BARBARA | 13 | 15 | 28 | 12 | 14 | 2 | 28 | 26 | | | 2 | | 28 |
| | 27 | | SANTA CRUZ BARRILAS | 106 | 112 | 218 | 122 | 84 | 12 | 218 | 168 | | | 49 | 1 | 218 |
| | 28 | | SANTA EULALIA | 44 | 30 | 74 | 42 | 22 | 10 | 74 | 74 | | | | | 74 |
| | 29 | | SANTIAGO CHIMALTENANGO | 9 | 11 | 20 | 14 | 6 | | 20 | 19 | | | 1 | | 20 |
| | 30 | | TECITAN | 4 | 5 | 9 | 7 | 1 | 1 | 9 | | | | 9 | | 9 |
| | 31 | | TODOS SANTOS CUCHUMATAN | 15 | 11 | 26 | 12 | 12 | 2 | 26 | 25 | | | 1 | | 26 |
| | 32 | | UNION CANTINIE | 15 | 21 | 36 | 16 | 17 | 3 | 36 | 3 | | | 33 | | 36 |
| 9 | | | IZABAL | 506 | 956 | 1,462 | 632 | 710 | 120 | 1,462 | 262 | 13 | | 1,183 | 4 | 1,462 |
| | 1 | | EL ESTOR | 58 | 110 | 168 | 82 | 79 | 7 | 168 | 143 | | | 23 | 2 | 168 |
| | 2 | | LIVINGSTON | 77 | 172 | 249 | 129 | 103 | 17 | 249 | 107 | | 7 | 134 | 1 | 249 |
| | 3 | | LOS AMATES | 33 | 57 | 90 | 35 | 45 | 10 | 90 | 1 | | | 89 | | 90 |
| | 4 | | MORALES | 126 | 234 | 360 | 158 | 172 | 30 | 360 | 7 | | | 352 | 1 | 360 |
| | 5 | | PUERTO BARRIOS | 212 | 383 | 595 | 228 | 311 | 56 | 595 | 4 | | 6 | 585 | | 595 |
| 10 | | | JALAPA | 298 | 489 | 787 | 403 | 324 | 60 | 787 | 16 | 29 | | 717 | 25 | 787 |
| | 1 | | JALAPA | 110 | 169 | 279 | 142 | 111 | 26 | 279 | 2 | 8 | | 258 | 11 | 279 |
| | 2 | | MATAQUESCINTLA | 39 | 72 | 111 | 48 | 51 | 12 | 111 | 2 | 5 | | 103 | 1 | 111 |
| | 3 | | MOJNAS | 58 | 89 | 147 | 76 | 61 | 10 | 147 | | 3 | | 131 | 13 | 147 |
| | 4 | | SAN CARLOS ALZATATE | 21 | 26 | 47 | 26 | 19 | 2 | 47 | 1 | 11 | | 35 | | 47 |

DIRECCIÓN DE PROCESOS
 SEGUIMIENTO TEMÁTICO INSTITUCIONAL 2021
 DOCUMENTOS PERSONALES DE IDENTIFICACION POR REPOSICIÓN EMITIDOS
 MES REPORTADO: AGOSTO

| P | D | M | Departamento / municipio | Sexo | | | Población beneficiada | | | | Pueblo | | | | | | |
|---|---|----|---------------------------|---------|---------|-------|-----------------------|--------------|--------------|---------------------|--------|------|-------|----------|-------------------|------------|-------|
| | | | | Mujeres | Hombres | Total | Total | Juventud | Adultos | Tercera | Total | Maya | Xinca | Garifuna | Mestizos /Ladinos | No indican | Total |
| | | | | | | | | 18 a 30 años | 31 a 60 años | 61 años en adelante | | | | | | | |
| | | 5 | SAN LUIS JILOTEPEQUE | 16 | 41 | 57 | 27 | 26 | 4 | 57 | 8 | | | 49 | | 57 | |
| | | 6 | SAN MANUEL CHAPARRON | 12 | 12 | 24 | 17 | 5 | 2 | 24 | | | | 24 | | 24 | |
| | | 7 | SAN PEDRO PINULA | 42 | 80 | 122 | 67 | 51 | 4 | 122 | 3 | 2 | | 117 | | 122 | |
| | | 11 | JUTIAPA | 559 | 961 | 1,520 | 708 | 666 | 146 | 1,520 | 8 | 88 | | 1,388 | 36 | 1,520 | |
| | | 1 | AGUA BLANCA | 20 | 36 | 56 | 27 | 22 | 7 | 56 | 1 | 1 | | 52 | 2 | 56 | |
| | | 2 | ASUNCION MITA | 86 | 134 | 220 | 78 | 121 | 21 | 220 | | | | 220 | | 220 | |
| | | 3 | ATESCATEMPA | 27 | 29 | 56 | 29 | 23 | 4 | 56 | | | | 55 | 1 | 56 | |
| | | 4 | COMAPA | 22 | 36 | 58 | 33 | 18 | 7 | 58 | | | | 58 | | 58 | |
| | | 5 | CONGUACO | 11 | 29 | 40 | 23 | 15 | 2 | 40 | | | | 40 | | 40 | |
| | | 6 | EL ADELANTO | 2 | 7 | 9 | 3 | 5 | 1 | 9 | | | | 9 | | 9 | |
| | | 7 | EL PROGRESO | 12 | 10 | 22 | 11 | 10 | 1 | 22 | | | | 12 | 10 | 22 | |
| | | 8 | JALPATAGUA | 24 | 45 | 69 | 30 | 32 | 7 | 69 | | | | 69 | | 69 | |
| | | 9 | JEREZ | 14 | 20 | 34 | 14 | 16 | 4 | 34 | | | | 33 | 1 | 34 | |
| | | 10 | JUTIAPA | 195 | 331 | 526 | 244 | 240 | 42 | 526 | 7 | 69 | | 447 | 3 | 526 | |
| | | 11 | MOYUTA | 53 | 88 | 141 | 69 | 52 | 20 | 141 | | | | 141 | | 141 | |
| | | 12 | PASACO | 12 | 17 | 29 | 10 | 17 | 2 | 29 | | | | 29 | | 29 | |
| | | 13 | QUESADA | 23 | 51 | 74 | 37 | 29 | 8 | 74 | | 15 | | 59 | | 74 | |
| | | 14 | SAN JOSE ACATEMPA | 17 | 47 | 64 | 51 | 11 | 2 | 64 | | | | 45 | 19 | 64 | |
| | | 15 | SANTA CATARINA MITA | 29 | 52 | 81 | 26 | 40 | 15 | 81 | | 3 | | 78 | | 81 | |
| | | 16 | YUPILTEPEQUE | 11 | 21 | 32 | 20 | 11 | 1 | 32 | | | | 32 | | 32 | |
| | | 17 | ZAPOTTITLAN | 1 | 8 | 9 | 3 | 4 | 2 | 9 | | | | 9 | | 9 | |
| | | 12 | PETEN | 558 | 1,059 | 1,617 | 828 | 691 | 98 | 1,617 | 267 | | 1 | 1,343 | 6 | 1,617 | |
| | | 1 | DOLORES | 34 | 59 | 93 | 46 | 43 | 4 | 93 | 8 | | 1 | 83 | 1 | 93 | |
| | | 2 | EL CHAL | 51 | 69 | 120 | 54 | 57 | 9 | 120 | 20 | | | 100 | | 120 | |
| | | 3 | FLORES | 46 | 113 | 159 | 72 | 79 | 8 | 159 | 3 | | | 154 | 2 | 159 | |
| | | 4 | LA LIBERTAD | 82 | 147 | 229 | 124 | 94 | 11 | 229 | 22 | | | 206 | 1 | 229 | |
| | | 5 | LAS CRUCES | 60 | 97 | 157 | 77 | 71 | 9 | 157 | 18 | | | 139 | | 157 | |
| | | 6 | MELCHOR DE MENCOS | 32 | 58 | 90 | 40 | 40 | 10 | 90 | 2 | | | 88 | | 90 | |
| | | 7 | POPTUN | 31 | 55 | 86 | 45 | 38 | 3 | 86 | 18 | | | 68 | | 86 | |
| | | 8 | SAN ANDRES | 8 | 6 | 14 | 7 | 6 | 1 | 14 | | | | 14 | | 14 | |
| | | 9 | SAN BENITO | 74 | 178 | 252 | 133 | 106 | 13 | 252 | 1 | | | 250 | 1 | 252 | |
| | | 10 | SAN FRANCISCO | 6 | 12 | 18 | 9 | 5 | 4 | 18 | 1 | | | 17 | | 18 | |
| | | 11 | SAN JOSE | 12 | 18 | 30 | 18 | 10 | 2 | 30 | 2 | | | 28 | | 30 | |
| | | 12 | SAN LUIS | 31 | 75 | 106 | 53 | 46 | 7 | 106 | 69 | | | 36 | 1 | 106 | |
| | | 13 | SANTA ANA | 24 | 38 | 62 | 31 | 28 | 3 | 62 | 2 | | | 60 | | 62 | |
| | | 14 | SAYAXCHE | 67 | 134 | 201 | 119 | 68 | 14 | 201 | 101 | | | 100 | | 201 | |
| | | 13 | QUETZALTENANGO | 813 | 1,255 | 2,068 | 944 | 984 | 140 | 2,068 | 514 | | | 1,440 | 114 | 2,068 | |
| | | 1 | ALMOLONGA | 12 | 29 | 41 | 19 | 19 | 3 | 41 | 16 | | | 25 | | 41 | |
| | | 2 | CABRICAN | 25 | 23 | 48 | 22 | 22 | 4 | 48 | 39 | | | 9 | | 48 | |
| | | 3 | CAJOLA | 16 | 14 | 30 | 14 | 14 | 2 | 30 | 24 | | | 6 | | 30 | |
| | | 4 | CANTEL | 1 | 2 | 3 | 2 | 1 | | 3 | 3 | | | | | 3 | |
| | | 5 | COATEPEQUE | 141 | 268 | 409 | 187 | 182 | 40 | 409 | 11 | | | 394 | 4 | 409 | |
| | | 6 | COLOMBA | 44 | 70 | 114 | 52 | 53 | 9 | 114 | 2 | | | 107 | 5 | 114 | |
| | | 7 | CONCEPCION CHIQUIRICHAPA | 19 | 29 | 48 | 21 | 26 | 1 | 48 | 38 | | | 10 | | 48 | |
| | | 8 | EL PALMAR | 25 | 44 | 69 | 34 | 30 | 5 | 69 | 18 | | | 49 | 2 | 69 | |
| | | 9 | FLORES COSTA CUCA | 20 | 25 | 45 | 18 | 23 | 4 | 45 | | | | 45 | | 45 | |
| | | 10 | GENOVA | 29 | 48 | 77 | 36 | 29 | 12 | 77 | 5 | | | 72 | | 77 | |
| | | 11 | HUITAN | 5 | 9 | 14 | 8 | 6 | | 14 | 13 | | | 1 | | 14 | |
| | | 12 | LA ESPERANZA | 46 | 67 | 113 | 51 | 57 | 5 | 113 | 45 | | | 68 | | 113 | |
| | | 13 | OLINTEPEQUE | 41 | 64 | 105 | 41 | 58 | 6 | 105 | | | | 46 | 59 | 105 | |
| | | 14 | OSTUNCALCO | 10 | 9 | 19 | 12 | 7 | | 19 | 15 | | | 3 | 1 | 19 | |
| | | 15 | PALESTINA DE LOS ALTOS | 17 | 21 | 38 | 18 | 18 | 2 | 38 | 17 | | | 21 | | 38 | |
| | | 16 | QUETZALTENANGO | 201 | 321 | 522 | 262 | 239 | 21 | 522 | 125 | | | 359 | 38 | 522 | |
| | | 17 | SALCAJA | 38 | 65 | 103 | 40 | 54 | 9 | 103 | 31 | | | 69 | 3 | 103 | |
| | | 18 | SAN CARLOS SIA | 15 | 19 | 34 | 9 | 18 | 7 | 34 | 12 | | | 22 | | 34 | |
| | | 19 | SAN FRANCISCO LA UNION | 13 | 23 | 36 | 18 | 18 | | 36 | 31 | | | 5 | | 36 | |
| | | 20 | SAN MARTIN SACATEPEQUEZ | 12 | 12 | 24 | 9 | 15 | | 24 | 19 | | | 5 | | 24 | |
| | | 21 | SAN MATEO | 56 | 59 | 115 | 49 | 63 | 3 | 115 | 12 | | | 101 | 2 | 115 | |
| | | 22 | SAN MIGUEL SIGUILA | 16 | 22 | 38 | 14 | 21 | 3 | 38 | 31 | | | 7 | | 38 | |
| | | 23 | SIBILIA | 10 | 12 | 22 | 8 | 10 | 4 | 22 | 6 | | | 16 | | 22 | |
| | | 24 | ZUNIL | 1 | | 1 | | 1 | | 1 | | | | | | 1 | |
| | | 14 | QUICHE | 569 | 887 | 1,456 | 718 | 645 | 93 | 1,456 | 1,151 | | | 299 | 6 | 1,456 | |
| | | 1 | CANILLA | 7 | 10 | 17 | 3 | 11 | 3 | 17 | 10 | | | 7 | | 17 | |
| | | 2 | CHAJUL | 1 | 3 | 4 | 3 | 1 | | 4 | 4 | | | | | 4 | |
| | | 3 | CHICAMAN | 26 | 49 | 75 | 41 | 29 | 5 | 75 | 44 | | | 29 | 2 | 75 | |
| | | 4 | CHICHE | 1 | | 1 | | 1 | | 1 | | | | | | 1 | |
| | | 5 | CHICHICASTENANGO | 70 | 157 | 227 | 99 | 114 | 14 | 227 | 217 | | | 10 | | 227 | |
| | | 6 | CHINIQUE | 16 | 27 | 43 | 17 | 24 | 2 | 43 | 33 | | | 10 | | 43 | |
| | | 7 | CUMEN | 46 | 41 | 87 | 50 | 33 | 4 | 87 | 79 | | | 8 | | 87 | |
| | | 8 | IXCAN | 96 | 140 | 236 | 110 | 115 | 11 | 236 | 156 | | | 80 | | 236 | |
| | | 9 | JOYABAJ | 40 | 88 | 128 | 60 | 58 | 10 | 128 | 99 | | | 29 | | 128 | |
| | | 10 | NEBAJ | 23 | 35 | 58 | 32 | 23 | 3 | 58 | 52 | | | 5 | 1 | 58 | |
| | | 11 | PACHALUM | 13 | 27 | 40 | 17 | 20 | 3 | 40 | 14 | | | 26 | | 40 | |
| | | 12 | PATZITE | 20 | 17 | 37 | 17 | 18 | 2 | 37 | 29 | | | 8 | | 37 | |
| | | 13 | SACAPULAS | 41 | 54 | 95 | 50 | 42 | 3 | 95 | 78 | | | 16 | 1 | 95 | |
| | | 14 | SAN ANDRES SAJACABAJA | 16 | 30 | 46 | 25 | 12 | 9 | 46 | 36 | | | 9 | 1 | 46 | |
| | | 15 | SAN ANTONIO ILOTENANGO | 11 | 16 | 27 | 14 | 12 | 1 | 27 | 27 | | | | | 27 | |
| | | 16 | SAN BARTOLOME JOCOTENANGO | 4 | 12 | 16 | 7 | 7 | 2 | 16 | 13 | | | 3 | | 16 | |
| | | 17 | SAN JUAN COTZAL | 26 | 29 | 55 | 27 | 24 | 4 | 55 | 49 | | | 6 | | 55 | |
| | | 18 | SAN PEDRO JOCOPILAS | 22 | 30 | 52 | 25 | 26 | 1 | 52 | 42 | | | 9 | 1 | 52 | |




DIRECCIÓN DE PROCESOS
SEGUIMIENTO TEMÁTICO INSTITUCIONAL 2021
DOCUMENTOS PERSONALES DE IDENTIFICACION POR REPOSICIÓN EMITIDOS
MES REPORTADO: AGOSTO

Población beneficiada

| P | D | M | Departamento / municipio | Sexo | | | Juventud | | | Adultos | | | Tercera Edad | | | Pueblo | | | | | | |
|----|----|----|-----------------------------|---------|---------|-------|--------------|-------|-----|--------------|-----|--|---------------------|-------|--|--------|------|-------|----------|--------------------|------------|-------|
| | | | | Mujeres | Hombres | Total | 18 a 30 años | | | 31 a 60 años | | | 61 años en adelante | | | Total | Maya | Xinca | Garifuna | Mestizos / Ladinos | No Indican | Total |
| | | | | | | | | | | | | | | | | | | | | | | |
| | | 19 | SANTA CRUZ DEL QUICHE | 52 | 71 | 123 | 66 | 47 | 10 | 123 | 99 | | | 24 | | | | | | 123 | | |
| | | 20 | USPANTAN | 34 | 46 | 80 | 49 | 26 | 5 | 80 | 61 | | | 19 | | | | | | 80 | | |
| | | 21 | ZACUALPA | 4 | 5 | 9 | 6 | 2 | 1 | 9 | 8 | | | 1 | | | | | | 9 | | |
| 15 | | | RETALHULEU | 383 | 637 | 1,020 | 478 | 459 | 83 | 1,020 | 32 | | | 985 | | | | 3 | | 1,020 | | |
| | 1 | | CHAMPERICO | 38 | 43 | 81 | 32 | 42 | 7 | 81 | 8 | | | 73 | | | | | | 81 | | |
| | 2 | | EL ASINTAL | 42 | 52 | 94 | 45 | 42 | 7 | 94 | 15 | | | 79 | | | | | | 94 | | |
| | 3 | | NUEVO SAN CARLOS | 21 | 49 | 70 | 37 | 27 | 6 | 70 | | | 70 | | | | | | | 70 | | |
| | 4 | | RETALHULEU | 138 | 221 | 359 | 165 | 172 | 22 | 359 | 2 | | | 357 | | | | | | 359 | | |
| | 5 | | SAN ANDRES VILLA SECA | 61 | 86 | 147 | 70 | 62 | 15 | 147 | 5 | | | 142 | | | | | | 147 | | |
| | 6 | | SAN FELIPE RETALHULEU | 18 | 45 | 63 | 29 | 22 | 12 | 63 | 1 | | | 61 | | | | 1 | | 63 | | |
| | 7 | | SAN MARTIN ZAPOTITLAN | 32 | 74 | 106 | 59 | 40 | 7 | 106 | | | 106 | | | | | | | 106 | | |
| | 8 | | SAN SEBASTIAN | 12 | 28 | 40 | 16 | 23 | 1 | 40 | 1 | | | 37 | | | | 2 | | 40 | | |
| | 9 | | SANTA CRUZ MULLUA | 21 | 39 | 60 | 25 | 29 | 6 | 60 | | | 60 | | | | | | | 60 | | |
| 16 | | | SACATEPEQUEZ | 468 | 759 | 1,227 | 492 | 631 | 104 | 1,227 | 237 | | | 926 | | | | 64 | | 1,227 | | |
| | 1 | | ANTIGUA GUATEMALA | 135 | 209 | 344 | 129 | 174 | 41 | 344 | 6 | | | 310 | | | | 28 | | 344 | | |
| | 2 | | CIUDAD VIEJA | 31 | 49 | 80 | 28 | 45 | 7 | 80 | | | 76 | | | | | 4 | | 80 | | |
| | 3 | | JOCOTENANGO | 36 | 55 | 91 | 34 | 48 | 9 | 91 | 2 | | | 88 | | | | 1 | | 91 | | |
| | 4 | | MAGDALENA MILPAS ALTAS | 22 | 28 | 50 | 21 | 26 | 3 | 50 | 1 | | | 45 | | | | 3 | | 50 | | |
| | 5 | | PASTORES | 6 | 7 | 13 | 5 | 7 | 1 | 13 | | | 13 | | | | | | | 13 | | |
| | 6 | | SAN ANTONIO AGUAS CALIENTES | 4 | 6 | 10 | 3 | 7 | | 10 | 7 | | | 3 | | | | | | 10 | | |
| | 7 | | SAN BARTOLOME MILPAS ALTAS | 5 | 11 | 16 | 4 | 11 | 1 | 16 | | | 16 | | | | | | | 16 | | |
| | 8 | | SAN JUAN ALOTENANGO | 4 | 11 | 15 | 7 | 8 | | 15 | | | 14 | | | | | 1 | | 15 | | |
| | 9 | | SAN LUCAS SACATEPEQUEZ | 51 | 69 | 120 | 41 | 69 | 10 | 120 | 8 | | | 109 | | | | 3 | | 120 | | |
| | 10 | | SAN MIGUEL BUERAS | 21 | 40 | 61 | 32 | 23 | 6 | 61 | | | 50 | | | | | 11 | | 61 | | |
| | 11 | | SANTA CATARINA BARAHONA | 15 | 27 | 42 | 13 | 28 | 1 | 42 | 20 | | | 22 | | | | | | 42 | | |
| | 12 | | SANTA LUCIA MILPAS ALTAS | 53 | 85 | 138 | 53 | 70 | 15 | 138 | 2 | | | 135 | | | | 1 | | 138 | | |
| | 13 | | SANTA MARIA DE JESUS | 10 | 42 | 52 | 27 | 24 | 1 | 52 | 32 | | | 19 | | | | 1 | | 52 | | |
| | 14 | | SANTIAGO SACATEPEQUEZ | 25 | 40 | 65 | 32 | 30 | 3 | 65 | 52 | | | 13 | | | | | | 65 | | |
| | 15 | | SANTO DOMINGO KENACQU | 21 | 31 | 52 | 26 | 24 | 2 | 52 | 39 | | | 5 | | | | 8 | | 52 | | |
| | 16 | | SUMPANGO | 29 | 49 | 78 | 37 | 37 | 4 | 78 | 68 | | | 7 | | | | 3 | | 78 | | |
| 17 | | | SAN MARCOS | 821 | 1,326 | 2,147 | 979 | 1,003 | 165 | 2,147 | 379 | | | 1,726 | | | | 42 | | 2,147 | | |
| | 1 | | AYUTLA | 45 | 94 | 139 | 70 | 64 | 5 | 139 | 1 | | | 138 | | | | | | 139 | | |
| | 2 | | CATARINA | 42 | 84 | 126 | 55 | 54 | 17 | 126 | | | 126 | | | | | | | 126 | | |
| | 3 | | COMITANCILLO | 34 | 49 | 83 | 39 | 37 | 7 | 83 | 82 | | | 1 | | | | | | 83 | | |
| | 4 | | CONCEPCION TUTUAPA | 50 | 49 | 99 | 50 | 44 | 5 | 99 | 80 | | | 17 | | | | 2 | | 99 | | |
| | 5 | | EL QUETZAL | 13 | 23 | 36 | 17 | 15 | 4 | 36 | | | 36 | | | | | | | 36 | | |
| | 6 | | EL TUMBADOR | 17 | 31 | 48 | 26 | 17 | 5 | 48 | | | 43 | | | | | 5 | | 48 | | |
| | 7 | | ESQUIPULAS PALO GORDO | 5 | 7 | 12 | 8 | 3 | 1 | 12 | | | 12 | | | | | | | 12 | | |
| | 8 | | IXCHIGUAN | 11 | 17 | 28 | 14 | 11 | 3 | 28 | 24 | | | 4 | | | | | | 28 | | |
| | 9 | | LA BLANCA | 34 | 75 | 109 | 45 | 58 | 6 | 109 | | | 109 | | | | | | | 109 | | |
| | 10 | | LA REFORMA | 15 | 24 | 39 | 19 | 14 | 6 | 39 | | | 39 | | | | | | | 39 | | |
| | 11 | | MALACATAN | 111 | 193 | 304 | 143 | 146 | 15 | 304 | 10 | | | 293 | | | | 1 | | 304 | | |
| | 12 | | NUEVO PROGRESO | 6 | 19 | 25 | 11 | 9 | 5 | 25 | | | 25 | | | | | | | 25 | | |
| | 13 | | OCOS | 5 | 7 | 12 | 8 | 4 | | 12 | | | 12 | | | | | | | 12 | | |
| | 14 | | PAJAPITA | 1 | 2 | 3 | 1 | 2 | | 3 | | | 3 | | | | | | | 3 | | |
| | 15 | | RIO BLANCO | 2 | 2 | 4 | 2 | 2 | | 4 | | | 4 | | | | | | | 4 | | |
| | 16 | | SAN ANTONIO SACATEPEQUEZ | 6 | 4 | 10 | 3 | 5 | 1 | 10 | 1 | | | 6 | | | | 3 | | 10 | | |
| | 17 | | SAN CRISTOBAL CUCHO | 8 | 10 | 18 | 9 | 5 | 4 | 18 | | | 18 | | | | | | | 18 | | |
| | 18 | | SAN JOSE EL RODEO | 12 | 25 | 37 | 18 | 16 | 3 | 37 | | | 37 | | | | | | | 37 | | |
| | 19 | | SAN JOSE OJETENAM | 13 | 12 | 25 | 7 | 17 | 1 | 25 | | | 25 | | | | | | | 25 | | |
| | 20 | | SAN LORENZO | 10 | 21 | 31 | 17 | 13 | 1 | 31 | 18 | | | 13 | | | | | | 31 | | |
| | 21 | | SAN MARCOS | 80 | 118 | 198 | 87 | 103 | 8 | 198 | 9 | | | 184 | | | | 5 | | 198 | | |
| | 22 | | SAN MIGUEL IXTAHUACAN | 38 | 54 | 92 | 50 | 37 | 5 | 92 | 85 | | | 7 | | | | | | 92 | | |
| | 23 | | SAN PABLO | 41 | 55 | 96 | 37 | 48 | 11 | 96 | 6 | | | 90 | | | | | | 96 | | |
| | 24 | | SAN PEDRO SACATEPEQUEZ | 89 | 155 | 244 | 111 | 117 | 16 | 244 | 2 | | | 215 | | | | 26 | | 244 | | |
| | 25 | | SAN RAFAEL PIE DE LA CUESTA | 25 | 34 | 59 | 21 | 29 | 9 | 59 | | | 59 | | | | | | | 59 | | |
| | 26 | | SIBRAL | 13 | 11 | 24 | 13 | 11 | | 24 | 2 | | | 22 | | | | | | 24 | | |
| | 27 | | SIPACAPA | 21 | 30 | 51 | 30 | 16 | 5 | 51 | 36 | | | 15 | | | | | | 51 | | |
| | 28 | | TACANA | 42 | 54 | 96 | 35 | 49 | 12 | 96 | | | 96 | | | | | | | 96 | | |
| | 29 | | TAJUMULCO | 8 | 11 | 19 | 4 | 13 | 2 | 19 | 14 | | | 5 | | | | | | 19 | | |
| | 30 | | TEJUTLA | 24 | 56 | 80 | 29 | 43 | 8 | 80 | 9 | | | 71 | | | | | | 80 | | |
| 18 | | | SANTA ROSA | 508 | 961 | 1,469 | 657 | 666 | 146 | 1,469 | 20 | | | 1,355 | | | | 40 | | 1,469 | | |
| | 1 | | BARBERENA | 92 | 186 | 278 | 121 | 139 | 18 | 278 | 2 | | | 275 | | | | 1 | | 278 | | |
| | 2 | | CASILLAS | 16 | 19 | 35 | 15 | 16 | 4 | 35 | | | 8 | | | | | | | 35 | | |
| | 3 | | CHIQUMULULLA | 75 | 169 | 244 | 93 | 129 | 22 | 244 | 3 | | | 241 | | | | | | 244 | | |
| | 4 | | CUJLAPA | 65 | 109 | 174 | 74 | 79 | 21 | 174 | 3 | | | 169 | | | | | | 174 | | |
| | 5 | | GUAZACAPAN | 27 | 51 | 78 | 40 | 24 | 14 | 78 | 1 | | | 77 | | | | | | 78 | | |
| | 6 | | NUEVA SANTA ROSA | 53 | 62 | 115 | 50 | 52 | 13 | 115 | 4 | | | 93 | | | | | | 115 | | |
| | 7 | | ORATORIO | 23 | 68 | 91 | 39 | 41 | 11 | 91 | 2 | | | 87 | | | | | | 91 | | |
| | 8 | | PUEBLO NUEVO VIÑAS | 14 | 54 | 68 | 38 | 25 | 5 | 68 | | | 68 | | | | | | | 68 | | |
| | 9 | | SAN JUAN TECUACO | 35 | 49 | 84 | 58 | 25 | 1 | 84 | | | 82 | | | | | | | 84 | | |
| | 10 | | SAN RAFAEL LAS FLORES | 9 | 18 | 27 | 14 | 9 | 4 | 27 | | | 17 | | | | | 7 | | 27 | | |
| | 11 | | SANTA CRUZ NARANJO | 9 | 30 | 39 | 11 | 24 | 4 | 39 | 1 | | | 38 | | | | | | 39 | | |

DIRECCIÓN DE PROCESOS
 SEGUIMIENTO TEMÁTICO INSTITUCIONAL 2021
 DOCUMENTOS PERSONALES DE IDENTIFICACION POR REPOSICIÓN EMITIDOS
 MES REPORTADO: AGOSTO

| P | D | M | Departamento / municipio | Sexo | | | Población beneficiada | | | Pueblo | | | | | | |
|---|---|----|-----------------------------|---------|---------|-------|-----------------------|--------------|---------------------|--------|------|-------|----------|-------------------|------------|-------|
| | | | | Mujeres | Hombres | Total | Juventud | Adultos | Tercera Edad | Total | Maya | Xinca | Garífuna | Mestizos /Ladinos | No Indican | Total |
| | | | | | | | 18 a 30 años | 31 a 40 años | 61 años en adelante | | | | | | | |
| | | 12 | SANTA MARIA IXHUATAN | 26 | 40 | 66 | 37 | 19 | 10 | 66 | | | | 66 | | 66 |
| | | 13 | SANTA ROSA DE LIMA | 21 | 38 | 59 | 22 | 32 | 5 | 59 | | | | 29 | 30 | 59 |
| | | 14 | TAXISCO | 43 | 68 | 111 | 45 | 52 | 14 | 111 | 4 | | | 105 | 2 | 111 |
| | | 19 | SOLOLA | 267 | 449 | 716 | 369 | 308 | 39 | 716 | 594 | 1 | | 118 | 3 | 716 |
| | | 1 | CONCEPCION | 4 | 7 | 11 | 5 | 6 | | 11 | 10 | | | 1 | | 11 |
| | | 2 | NAHUALA | 31 | 29 | 60 | 24 | 33 | 3 | 60 | 59 | | | 1 | | 60 |
| | | 3 | PANAJACHEL | 31 | 54 | 85 | 41 | 38 | 6 | 85 | 53 | | | 32 | | 85 |
| | | 4 | SAN ANDRES SEMETABAJ | 17 | 25 | 42 | 27 | 13 | 2 | 42 | 38 | | | 4 | | 42 |
| | | 5 | SAN ANTONIO PALOPO | 12 | 23 | 35 | 15 | 16 | 4 | 35 | 31 | | | 4 | | 35 |
| | | 6 | SAN JOSE CHACAYA | 9 | 13 | 22 | 14 | 8 | | 22 | 20 | | | 2 | | 22 |
| | | 7 | SAN JUAN LA LAGUNA | 3 | 13 | 16 | 5 | 8 | 3 | 16 | 13 | | | 3 | | 16 |
| | | 8 | SAN LUCAS TOLIMAN | 15 | 33 | 48 | 27 | 19 | 2 | 48 | 33 | | | 15 | | 48 |
| | | 9 | SAN MARCOS LA LAGUNA | 5 | 3 | 8 | 3 | 5 | | 8 | 8 | | | | | 8 |
| | | 10 | SAN PABLO LA LAGUNA | 7 | 5 | 12 | 10 | 1 | 1 | 12 | 12 | | | | | 12 |
| | | 11 | SAN PEDRO LA LAGUNA | 8 | 7 | 15 | 8 | 7 | | 15 | 14 | | | 1 | | 15 |
| | | 12 | SANTA CATARINA IXTAHUACAN | 23 | 33 | 56 | 25 | 28 | 3 | 56 | 53 | | | 3 | | 56 |
| | | 13 | SANTA CATARINA PALOPO | 4 | 9 | 13 | 5 | 7 | 1 | 13 | 12 | | | 1 | | 13 |
| | | 14 | SANTA CLARA LA LAGUNA | 8 | 15 | 23 | 15 | 8 | | 23 | 20 | | | 3 | | 23 |
| | | 15 | SANTA CRUZ LA LAGUNA | 3 | 3 | 6 | 5 | 1 | | 6 | 6 | | | | | 6 |
| | | 16 | SANTA LUCIA UTATLAN | 17 | 36 | 53 | 34 | 17 | 2 | 53 | 49 | | | 4 | | 53 |
| | | 17 | SANTA MARIA VISITACION | 3 | 6 | 9 | 5 | 4 | | 9 | 9 | | | | | 9 |
| | | 18 | SANTIAGO ATITLAN | 13 | 52 | 65 | 27 | 34 | 4 | 65 | 61 | | | 4 | | 65 |
| | | 19 | SOLOLA | 54 | 83 | 137 | 74 | 55 | 8 | 137 | 93 | 1 | | 41 | 2 | 137 |
| | | 20 | SUCHITEPEQUEZ | 554 | 910 | 1,464 | 712 | 626 | 126 | 1,464 | 208 | | | 1,236 | 20 | 1,464 |
| | | 1 | CHICACAO | 53 | 95 | 148 | 78 | 61 | 9 | 148 | 8 | | | 140 | | 148 |
| | | 2 | CUYOTENANGO | 36 | 45 | 81 | 36 | 28 | 17 | 81 | | | | 81 | | 81 |
| | | 3 | MAZATENANGO | 148 | 239 | 387 | 173 | 175 | 39 | 387 | 5 | | | 368 | 14 | 387 |
| | | 4 | PATULUL | 34 | 42 | 76 | 31 | 37 | 8 | 76 | 11 | | | 65 | | 76 |
| | | 5 | PUEBLO NUEVO | 3 | 9 | 12 | 9 | 3 | | 12 | 2 | | | 10 | | 12 |
| | | 6 | RIO BRAVO | 26 | 45 | 71 | 36 | 27 | 8 | 71 | 1 | | | 70 | | 71 |
| | | 7 | SAMAYAC | 25 | 29 | 54 | 34 | 18 | 2 | 54 | 28 | | | 26 | | 54 |
| | | 8 | SAN ANTONIO SUCHITEPEQUEZ | 32 | 85 | 117 | 62 | 45 | 10 | 117 | 43 | | | 73 | 1 | 117 |
| | | 9 | SAN BERNARDINO | 25 | 40 | 65 | 34 | 28 | 3 | 65 | 27 | | | 38 | | 65 |
| | | 10 | SAN FRANCISCO ZAPOTITLAN | 28 | 52 | 80 | 29 | 44 | 7 | 80 | 9 | | | 71 | | 80 |
| | | 11 | SAN GABRIEL | 7 | 9 | 16 | 10 | 4 | 2 | 16 | 3 | | | 13 | | 16 |
| | | 12 | SAN JOSE EL IDOLO | 9 | 27 | 36 | 17 | 15 | 4 | 36 | 4 | | | 32 | | 36 |
| | | 13 | SAN JUAN BAUTISTA | 17 | 34 | 51 | 29 | 17 | 5 | 51 | 1 | | | 50 | | 51 |
| | | 14 | SAN LORENZO | 11 | 23 | 34 | 19 | 14 | 1 | 34 | | | | 29 | 5 | 34 |
| | | 15 | SAN MIGUEL PANAN | 15 | 34 | 49 | 24 | 23 | 2 | 49 | | | | 49 | | 49 |
| | | 16 | SAN PABLO JOCOPILAS | 7 | 8 | 15 | 10 | 5 | | 15 | 10 | | | 5 | | 15 |
| | | 17 | SANTA BARBARA | 22 | 22 | 44 | 20 | 21 | 3 | 44 | 4 | | | 40 | | 44 |
| | | 18 | SANTO DOMINGO SUCHITEPEQUEZ | 19 | 18 | 37 | 16 | 21 | | 37 | | | | 37 | | 37 |
| | | 19 | SANTO TOMAS LA UNION | 23 | 36 | 59 | 27 | 27 | 5 | 59 | 48 | | | 11 | | 59 |
| | | 20 | ZUNILITO | 14 | 18 | 32 | 18 | 13 | 1 | 32 | 4 | | | 28 | | 32 |
| | | 21 | TOTONICAPAN | 294 | 467 | 761 | 346 | 343 | 72 | 761 | 714 | | | 46 | 1 | 761 |
| | | 1 | MOMOSTENANGO | 72 | 111 | 183 | 90 | 80 | 13 | 183 | 179 | | | 4 | | 183 |
| | | 2 | SAN ANDRES XECUL | 20 | 44 | 64 | 35 | 24 | 5 | 64 | 62 | | | 2 | | 64 |
| | | 3 | SAN BARTOLO | 3 | 3 | 6 | 1 | 5 | | 6 | 6 | | | | | 6 |
| | | 4 | SAN CRISTOBAL TONONICAPAN | 12 | 28 | 40 | 16 | 20 | 4 | 40 | 32 | | | 8 | | 40 |
| | | 5 | SAN FRANCISCO EL ALTO | 34 | 59 | 93 | 53 | 37 | 3 | 93 | 89 | | | 3 | 1 | 93 |
| | | 6 | SANTA LUCIA LA REFORMA | 15 | 29 | 44 | 22 | 19 | 3 | 44 | 43 | | | 1 | | 44 |
| | | 7 | SANTA MARIA CHIQUIMULA | 26 | 51 | 77 | 43 | 31 | 3 | 77 | 74 | | | 3 | | 77 |
| | | 8 | TOTONICAPAN | 112 | 142 | 254 | 86 | 127 | 41 | 254 | 229 | | | 25 | | 254 |
| | | 22 | ZACAPA | 261 | 615 | 876 | 405 | 393 | 78 | 876 | | | | 867 | 9 | 876 |
| | | 1 | CABAÑAS | 20 | 63 | 83 | 47 | 30 | 6 | 83 | | | | 83 | | 83 |
| | | 2 | ESTANZUELA | 15 | 41 | 56 | 18 | 31 | 7 | 56 | | | | 56 | | 56 |
| | | 3 | GUALAN | 44 | 99 | 143 | 57 | 64 | 22 | 143 | | | | 141 | 2 | 143 |
| | | 4 | HUITE | 22 | 67 | 89 | 50 | 32 | 7 | 89 | | | | 89 | | 89 |
| | | 5 | LA UNION | 6 | 22 | 28 | 16 | 11 | 1 | 28 | | | | 28 | | 28 |
| | | 6 | RIO HONDO | 17 | 90 | 107 | 40 | 59 | 8 | 107 | | | | 107 | | 107 |
| | | 7 | SAN DIEGO | 26 | 57 | 83 | 31 | 48 | 4 | 83 | | | | 82 | 1 | 83 |
| | | 8 | SAN JORGE | 18 | 33 | 51 | 34 | 11 | 6 | 51 | | | | 51 | | 51 |
| | | 9 | TECULUTAN | 8 | 15 | 23 | 17 | 6 | | 23 | | | | 23 | | 23 |
| | | 10 | USUMATLAN | 10 | 21 | 31 | 15 | 13 | 3 | 31 | | | | 31 | | 31 |
| | | 11 | ZACAPA | 75 | 107 | 182 | 80 | 88 | 14 | 182 | | | | 176 | 6 | 182 |


Ing. Víctor Manuel González Pérez
 Director de Procesos
 Dirección de Procesos
 Sede Central de RENAP, Guatemala, Guatemala

DIRECCIÓN DE PROCESOS
 SEGUIMIENTO TEMÁTICO INSTITUCIONAL 2021
 DOCUMENTOS PERSONALES DE IDENTIFICACION POR RENOVACIÓN EMITIDOS
 MES REPORTADO: AGOSTO

| P | D | M | Departamento / municipio | Sexo | | | Población beneficiada | | | | | | | | | |
|---|---|----|----------------------------------|---------------|---------------|----------------|-----------------------|---------------|---------------------|----------------|---------------|------------|-----------|-------------------|--------------|----------------|
| | | | | Mujeres | Hombres | Total | Tercera Edad | | | Total | Maya | Xinca | Garífuna | Mestizos /Ladinos | No indican | Total |
| | | | | | | | Juventud | Adultos | 61 años en adelante | | | | | | | |
| | | | | | | | 18 a 30 años | 31 a 60 años | | | | | | | | |
| 1 | 1 | 1 | Total general | 61,970 | 39,992 | 101,962 | 17,816 | 67,508 | 16,638 | 101,962 | 34,359 | 552 | 33 | 63,855 | 3,163 | 101,962 |
| 1 | | | ESPAÑA | 8 | 5 | 13 | 5 | 8 | | 13 | 4 | | | 4 | 5 | 13 |
| | 1 | | MADRID | 8 | 5 | 13 | 5 | 8 | | 13 | 4 | | | 4 | 5 | 13 |
| | | 1 | AJALVIR | 8 | 5 | 13 | 5 | 8 | | 13 | 4 | | | 4 | 5 | 13 |
| 2 | | | ESTADOS UNIDOS DE AMÉRICA | 501 | 651 | 1152 | 360 | 723 | 69 | 1152 | 351 | | 1 | 429 | 371 | 1152 |
| | 1 | | ARIZONA | 7 | 17 | 24 | 6 | 17 | 1 | 24 | 6 | | | 17 | 1 | 24 |
| | | 1 | PHOENIX | 7 | 17 | 24 | 6 | 17 | 1 | 24 | 6 | | | 17 | 1 | 24 |
| | 2 | | CALIFORNIA | 134 | 128 | 262 | 56 | 171 | 35 | 262 | 59 | | | 95 | 108 | 262 |
| | | 1 | LOS ANGELES | 106 | 103 | 209 | 45 | 134 | 30 | 209 | 46 | | | 55 | 108 | 209 |
| | | 2 | SAN BERNARDINO | 28 | 25 | 53 | 11 | 37 | 5 | 53 | 13 | | | 40 | | 53 |
| | 3 | | COLORADO | 15 | 11 | 26 | 8 | 17 | 1 | 26 | | | | | 26 | 26 |
| | | 1 | DENVER | 15 | 11 | 26 | 8 | 17 | 1 | 26 | | | | | 26 | 26 |
| | 4 | | FLORIDA | 47 | 89 | 136 | 48 | 83 | 5 | 136 | 60 | | | 16 | 60 | 136 |
| | | 1 | MIAMI | 47 | 89 | 136 | 48 | 83 | 5 | 136 | 60 | | | 16 | 60 | 136 |
| | 5 | | GEORGIA | 66 | 70 | 136 | 42 | 89 | 5 | 136 | 86 | | | 49 | 1 | 136 |
| | | 1 | ATLANTA | 66 | 70 | 136 | 42 | 89 | 5 | 136 | 86 | | | 49 | 1 | 136 |
| | 6 | | ILLINOIS | 41 | 56 | 97 | 30 | 63 | 4 | 97 | 40 | | | 3 | 54 | 97 |
| | | 1 | CHICAGO | 41 | 56 | 97 | 30 | 63 | 4 | 97 | 40 | | | 3 | 54 | 97 |
| | 7 | | MARYLAND | 99 | 125 | 224 | 79 | 138 | 7 | 224 | 63 | | | 161 | | 224 |
| | | 1 | SILVER SPRING | 99 | 125 | 224 | 79 | 138 | 7 | 224 | 63 | | | 161 | | 224 |
| | 8 | | NEW YORK | 75 | 113 | 188 | 73 | 106 | 9 | 188 | 35 | | 1 | 87 | 65 | 188 |
| | | 1 | NEW YORK | 75 | 113 | 188 | 73 | 106 | 9 | 188 | 35 | | 1 | 87 | 65 | 188 |
| | 9 | | TEXAS | 17 | 42 | 59 | 18 | 39 | 2 | 59 | 2 | | | 1 | 56 | 59 |
| | | 1 | HOUSTON | 17 | 42 | 59 | 18 | 39 | 2 | 59 | 2 | | | 1 | 56 | 59 |
| 3 | | | GUATEMALA | 61,461 | 39,336 | 100,797 | 17,451 | 66,777 | 16,569 | 100,797 | 34,004 | 552 | 32 | 63,422 | 2,787 | 100,797 |
| | 1 | | ALTA VERAPAZ | 4,368 | 2,943 | 7,311 | 1,099 | 5,158 | 1,054 | 7,311 | 6,712 | | | 586 | 13 | 7,311 |
| | | 1 | CHAHAL | 52 | 32 | 84 | 19 | 55 | 10 | 84 | 77 | | | 7 | | 84 |
| | | 2 | CHISEC | 230 | 181 | 411 | 69 | 305 | 37 | 411 | 385 | | | 24 | 2 | 411 |
| | | 3 | COBAN | 420 | 258 | 678 | 106 | 472 | 100 | 678 | 514 | | | 162 | 2 | 678 |
| | | 4 | FRAY BARTOLOME DE LAS CASAS | 228 | 188 | 416 | 62 | 303 | 51 | 416 | 379 | | | 35 | 2 | 416 |
| | | 5 | LANQUIN | 91 | 81 | 172 | 28 | 131 | 13 | 172 | 168 | | | 4 | | 172 |
| | | 6 | PANZOS | 146 | 111 | 257 | 45 | 182 | 30 | 257 | 250 | | | 6 | 1 | 257 |
| | | 7 | RAXRUHA | 91 | 63 | 154 | 23 | 106 | 25 | 154 | 128 | | | 26 | | 154 |
| | | 8 | SAN CRISTOBAL VERAPAZ | 178 | 140 | 318 | 65 | 201 | 52 | 318 | 248 | | | 66 | 4 | 318 |
| | | 9 | SAN JUAN CHAMELCO | 350 | 219 | 569 | 62 | 417 | 90 | 569 | 522 | | | 47 | | 569 |
| | | 10 | SAN MIGUEL TUCCURU | 351 | 175 | 526 | 78 | 357 | 91 | 526 | 509 | | | 17 | | 526 |
| | | 11 | SAN PEDRO CARCHA | 473 | 410 | 883 | 155 | 620 | 108 | 883 | 834 | | | 47 | 2 | 883 |
| | | 12 | SANTA CATALINA LA TINTA | 327 | 199 | 526 | 65 | 402 | 59 | 526 | 520 | | | 6 | | 526 |
| | | 13 | SANTA CRUZ VERAPAZ | 208 | 85 | 293 | 36 | 195 | 62 | 293 | 241 | | | 52 | | 293 |
| | | 14 | SANTA MARIA CAHABON | 205 | 193 | 398 | 74 | 278 | 46 | 398 | 384 | | | 14 | | 398 |
| | | 15 | SENAHU | 493 | 302 | 795 | 84 | 589 | 122 | 795 | 783 | | | 12 | | 795 |
| | | 16 | TACTIC | 463 | 261 | 724 | 104 | 471 | 149 | 724 | 667 | | | 57 | | 724 |
| | | 17 | TAMAHU | 62 | 45 | 107 | 24 | 74 | 9 | 107 | 103 | | | 4 | | 107 |
| | 2 | | BAJA VERAPAZ | 1,056 | 639 | 1,695 | 289 | 1,130 | 276 | 1,695 | 796 | | | 758 | 141 | 1,695 |
| | | 1 | CUBULCO | 97 | 91 | 188 | 34 | 129 | 25 | 188 | 126 | | | 62 | | 188 |
| | | 2 | GRANADOS | 63 | 30 | 93 | 15 | 64 | 14 | 93 | 4 | | | 88 | 1 | 93 |
| | | 3 | PURULHA | 278 | 129 | 407 | 58 | 297 | 52 | 407 | 375 | | | 31 | 1 | 407 |
| | | 4 | RABINAL | 104 | 61 | 165 | 19 | 107 | 39 | 165 | 130 | | | 35 | | 165 |
| | | 5 | SALAMA | 292 | 176 | 468 | 67 | 321 | 80 | 468 | 95 | | | 372 | 1 | 468 |
| | | 6 | SAN JERONIMO | 108 | 45 | 153 | 26 | 98 | 29 | 153 | 60 | | | 91 | 2 | 153 |
| | | 7 | SAN MIGUEL CHICAJ | 74 | 73 | 147 | 52 | 73 | 22 | 147 | 6 | | | 5 | 136 | 147 |
| | | 8 | SANTA CRUZ EL CHOL | 40 | 34 | 74 | 18 | 41 | 15 | 74 | | | | 74 | | 74 |
| | 3 | | CHIMALTENANGO | 2,744 | 1,810 | 4,554 | 820 | 3,031 | 703 | 4,554 | 2,879 | | 1 | 970 | 704 | 4,554 |
| | | 1 | ACATENANGO | 90 | 53 | 143 | 18 | 91 | 34 | 143 | 9 | | | 55 | 79 | 143 |
| | | 2 | CHIMALTENANGO | 364 | 221 | 585 | 108 | 399 | 78 | 585 | 91 | | 1 | 156 | 337 | 585 |
| | | 3 | EL TEJAR | 87 | 51 | 138 | 22 | 99 | 17 | 138 | 40 | | | 95 | 3 | 138 |
| | | 4 | PARRAMOS | 107 | 99 | 206 | 50 | 131 | 25 | 206 | 75 | | | 131 | | 206 |
| | | 5 | PATZICIA | 152 | 105 | 257 | 37 | 175 | 45 | 257 | 217 | | | 33 | 7 | 257 |
| | | 6 | PATZUN | 300 | 204 | 504 | 93 | 331 | 80 | 504 | 460 | | | 44 | | 504 |
| | | 7 | POCHUTA | 42 | 33 | 75 | 13 | 31 | 31 | 75 | 7 | | | 67 | 1 | 75 |
| | | 8 | SAN ANDRES ITZAPA | 108 | 108 | 216 | 74 | 117 | 25 | 216 | 139 | | | 75 | 2 | 216 |
| | | 9 | SAN JOSE POAQUIL | 176 | 124 | 300 | 51 | 211 | 38 | 300 | 280 | | | 20 | | 300 |
| | | 10 | SAN JUAN COMALAPA | 211 | 152 | 363 | 58 | 253 | 52 | 363 | 348 | | | 13 | 2 | 363 |
| | | 11 | SAN MARTIN JILOTEPEQUE | 233 | 128 | 361 | 61 | 230 | 70 | 361 | 56 | | | 40 | 265 | 361 |
| | | 12 | SAN PEDRO YEPOCAPA | 147 | 67 | 214 | 40 | 142 | 32 | 214 | 142 | | | 71 | 1 | 214 |
| | | 13 | SANTA APOLONIA | 273 | 147 | 420 | 43 | 305 | 72 | 420 | 392 | | | 27 | 1 | 420 |
| | | 14 | SANTA CRUZ BALANYA | 54 | 49 | 103 | 22 | 67 | 14 | 103 | 100 | | | 3 | | 103 |
| | | 15 | TECPAN GUATEMALA | 308 | 224 | 532 | 97 | 363 | 72 | 532 | 488 | | | 38 | 6 | 532 |
| | | 16 | ZARAGOZA | 92 | 45 | 137 | 33 | 86 | 18 | 137 | 35 | | | 102 | | 137 |
| | 4 | | CHIQUIMULA | 1,208 | 653 | 1,861 | 325 | 1,212 | 324 | 1,861 | 50 | | 2 | 1,804 | 5 | 1,861 |
| | | 1 | CAMOTAN | 108 | 62 | 170 | 44 | 103 | 23 | 170 | 10 | | | 159 | 1 | 170 |
| | | 2 | CHIQUIMULA | 403 | 194 | 597 | 96 | 412 | 89 | 597 | | | | 597 | | 597 |
| | | 3 | CONCEPCION LAS MINAS | 37 | 29 | 66 | 12 | 42 | 12 | 66 | | | | 65 | 1 | 66 |
| | | 4 | ESQUIPULAS | 192 | 99 | 291 | 51 | 189 | 51 | 291 | 4 | | | 287 | | 291 |
| | | 5 | IPALA | 58 | 28 | 86 | 15 | 52 | 19 | 86 | | | | 86 | | 86 |
| | | 6 | JOCOTAN | 142 | 65 | 207 | 46 | 136 | 25 | 207 | 33 | | | 172 | 1 | 207 |
| | | 7 | OLOPA | 40 | 30 | 70 | 9 | 46 | 15 | 70 | | | 1 | 69 | | 70 |
| | | 8 | QUEZALTEPEQUE | 77 | 59 | 136 | 18 | 77 | 41 | 136 | | | | 134 | 2 | 136 |
| | | 9 | SAN JACINTO | 52 | 24 | 76 | 13 | 49 | 14 | 76 | | | | 76 | | 76 |
| | | 10 | SAN JOSE LA ARADA | 49 | 27 | 76 | 8 | 50 | 18 | 76 | | | | 76 | | 76 |
| | | 11 | SAN JUAN ERMITA | 50 | 36 | 86 | 13 | 56 | 17 | 86 | 3 | | | 83 | | 86 |
| | 5 | | EL PROGRESO | 738 | 405 | 1,143 | 173 | 755 | 215 | 1,143 | 22 | 19 | | 1,102 | | 1,143 |
| | | 1 | EL JICARO | 46 | 28 | 74 | 6 | 53 | 15 | 74 | 1 | | | 73 | | 74 |
| | | 2 | GUASTATOYA | 135 | 59 | 194 | 31 | 120 | 43 | 194 | | | | | | |

**DIRECCIÓN DE PROCESOS
SEGUIMIENTO TEMÁTICO INSTITUCIONAL 2021
DOCUMENTOS PERSONALES DE IDENTIFICACION POR RENOVACIÓN EMITIDOS
MES REPORTADO: AGOSTO**

| P | D | M | Departamento / municipio | Sexo | | | | | | Población beneficiada | | | | | | Total |
|----|---|----|-----------------------------|---------|---------|--------|--------------|--------------|----------------------------------|-----------------------|-------|-------|----------|--------------------|------------|--------|
| | | | | Mujeres | Hombres | Total | Juventud | | | Pueblo | | | | | | |
| | | | | | | | 16 a 30 años | 31 a 60 años | Tercera Edad 61 años en adelante | Total | Maya | Xinca | Garifuna | Mestizos / Ladinos | No Indican | |
| | | 5 | SAN ANTONIO LA PAZ | 35 | 15 | 50 | 13 | 32 | 5 | 50 | 2 | | | 48 | | 50 |
| | | 6 | SAN CRISTOBAL ACASAGUASTLAN | 25 | 16 | 41 | 10 | 21 | 10 | 41 | | | | 41 | | 41 |
| | | 7 | SANARATE | 250 | 133 | 383 | 49 | 258 | 76 | 383 | 11 | | | 372 | | 383 |
| | | 8 | SANSARE | 70 | 49 | 119 | 22 | 82 | 15 | 119 | 1 | 19 | | 99 | | 119 |
| 6 | | | ESCUINTLA | 3,742 | 2,522 | 6,264 | 1,126 | 4,082 | 1,056 | 6,264 | 99 | | | 6,059 | 106 | 6,264 |
| | | 1 | ESCUINTLA | 571 | 432 | 1,003 | 214 | 635 | 154 | 1,003 | 6 | | | 941 | 56 | 1,003 |
| | | 2 | GUANAGAZAPA | 158 | 81 | 239 | 39 | 151 | 49 | 239 | 16 | | | 222 | 1 | 239 |
| | | 3 | IZTAPA | 170 | 96 | 266 | 35 | 193 | 38 | 266 | 2 | | | 264 | | 266 |
| | | 4 | LA DEMOCRACIA | 116 | 78 | 194 | 26 | 132 | 36 | 194 | | | | 194 | | 194 |
| | | 5 | LA GOMERA | 186 | 164 | 350 | 77 | 233 | 40 | 350 | 6 | | | 333 | 11 | 350 |
| | | 6 | MASAGUA | 258 | 295 | 553 | 136 | 346 | 71 | 553 | | | | 524 | 29 | 553 |
| | | 7 | NUEVA CONCEPCION | 326 | 182 | 508 | 69 | 339 | 100 | 508 | | | | 508 | | 508 |
| | | 8 | PATIN | 86 | 35 | 121 | 25 | 80 | 16 | 121 | 13 | | | 108 | | 121 |
| | | 9 | Puerto San José | 249 | 132 | 381 | 35 | 279 | 67 | 381 | 12 | | | 369 | | 381 |
| | | 10 | SAN VICENTE PACAYA | 235 | 116 | 351 | 43 | 265 | 43 | 351 | 16 | | | 335 | | 351 |
| | | 11 | SANTA LUCIA COTZUMALGUAPA | 508 | 441 | 949 | 233 | 563 | 153 | 949 | 13 | | | 932 | 4 | 949 |
| | | 12 | SIPACATE | 349 | 147 | 496 | 60 | 309 | 127 | 496 | 1 | | | 494 | 1 | 496 |
| | | 13 | SIQUINALA | 268 | 191 | 459 | 79 | 307 | 73 | 459 | 1 | | | 455 | 3 | 459 |
| | | 14 | TIZUISATE | 262 | 132 | 394 | 55 | 250 | 89 | 394 | 13 | | | 380 | 1 | 394 |
| 7 | | | GUATEMALA | 14,048 | 10,574 | 24,622 | 5,056 | 15,762 | 3,804 | 24,622 | 2,303 | 1 | 6 | 21,460 | 852 | 24,622 |
| | | 1 | AMATITLAN | 632 | 470 | 1,102 | 236 | 732 | 134 | 1,102 | 3 | | 2 | 1,084 | 13 | 1,102 |
| | | 2 | CHINAUTLA | 293 | 217 | 510 | 96 | 326 | 88 | 510 | 27 | | | 475 | 8 | 510 |
| | | 3 | CHUARRANCHO | 99 | 54 | 153 | 25 | 110 | 18 | 153 | 121 | | | 32 | | 153 |
| | | 4 | FRAJANES | 412 | 197 | 609 | 97 | 389 | 123 | 609 | 11 | | | 592 | 6 | 609 |
| | | 5 | GUATEMALA | 7,792 | 6,791 | 14,583 | 3,237 | 9,046 | 2,300 | 14,583 | 718 | 1 | 3 | 13,729 | 132 | 14,583 |
| | | 6 | MIMCO | 452 | 285 | 737 | 119 | 501 | 117 | 737 | 23 | | | 713 | 1 | 737 |
| | | 7 | PALENCIA | 132 | 94 | 226 | 33 | 145 | 44 | 226 | | | | 1 | 225 | 226 |
| | | 8 | SAN JOSE DEL GOLFO | 120 | 93 | 213 | 54 | 120 | 29 | 213 | | | | 212 | 1 | 213 |
| | | 9 | SAN JOSE PINULA | 583 | 296 | 879 | 147 | 618 | 114 | 879 | 2 | | | 875 | 2 | 879 |
| | | 10 | SAN JUAN SACATEPEQUEZ | 539 | 391 | 930 | 235 | 562 | 133 | 930 | 813 | | | 114 | 3 | 930 |
| | | 11 | SAN MIGUEL PETAPA | 511 | 229 | 740 | 113 | 520 | 107 | 740 | 14 | | | 725 | 1 | 740 |
| | | 12 | SAN PEDRO AYAMPUC | 132 | 50 | 182 | 20 | 123 | 39 | 182 | 54 | | | 128 | | 182 |
| | | 13 | SAN PEDRO SACATEPEQUEZ | 334 | 269 | 603 | 139 | 415 | 49 | 603 | 428 | | | 175 | | 603 |
| | | 14 | SAN RAYMUNDO | 299 | 156 | 455 | 65 | 318 | 72 | 455 | 2 | | | | 453 | 455 |
| | | 15 | SANTA CATERINA PINULA | 80 | 76 | 156 | 35 | 96 | 25 | 156 | | | | 155 | 1 | 156 |
| | | 16 | VILLA CANALES | 598 | 326 | 924 | 134 | 586 | 204 | 924 | | | 1 | 921 | 2 | 924 |
| | | 17 | VILLA NUEVA | 1,040 | 580 | 1,620 | 271 | 1,141 | 208 | 1,620 | 87 | | | 1,529 | 4 | 1,620 |
| 8 | | | HUEHUETENANGO | 4,541 | 2,875 | 7,516 | 1,318 | 4,961 | 1,237 | 7,516 | 4,554 | | | 2,939 | 23 | 7,516 |
| | | 1 | AGUACATAN | 221 | 116 | 337 | 63 | 202 | 72 | 337 | 297 | | | 39 | 1 | 337 |
| | | 2 | CHIANTLA | 371 | 302 | 673 | 165 | 406 | 102 | 673 | 27 | | | 646 | | 673 |
| | | 3 | COLTENANGO | 158 | 90 | 248 | 37 | 163 | 48 | 248 | 245 | | | 2 | 1 | 248 |
| | | 4 | CONCEPCION HUISTA | 77 | 53 | 130 | 26 | 71 | 33 | 130 | 105 | | | 25 | | 130 |
| | | 5 | CUILCO | 176 | 114 | 290 | 43 | 203 | 44 | 290 | 18 | | | 272 | | 290 |
| | | 6 | HUEHUETENANGO | 332 | 209 | 541 | 85 | 361 | 95 | 541 | 54 | | | 484 | 3 | 541 |
| | | 7 | JACALTENANGO | 137 | 79 | 216 | 29 | 146 | 41 | 216 | 206 | | | 10 | | 216 |
| | | 8 | LA DEMOCRACIA | 337 | 165 | 502 | 84 | 355 | 63 | 502 | 190 | | | 309 | 3 | 502 |
| | | 9 | LA LIBERTAD | 116 | 85 | 201 | 37 | 136 | 28 | 201 | 27 | | | 173 | 1 | 201 |
| | | 10 | MALACATANCITO | 112 | 97 | 209 | 50 | 129 | 30 | 209 | 19 | | | 190 | | 209 |
| | | 11 | RENTON | 119 | 77 | 196 | 22 | 149 | 25 | 196 | 142 | | | 54 | | 196 |
| | | 12 | PETATAN | 4 | 2 | 6 | 1 | 5 | | 6 | 4 | | | 2 | | 6 |
| | | 13 | SAN ANTONIO HUISTA | 77 | 65 | 142 | 22 | 94 | 26 | 142 | 39 | | | 103 | | 142 |
| | | 14 | SAN GASPAR IXCHIL | 25 | 18 | 43 | 13 | 28 | 2 | 43 | 39 | | | | 4 | 43 |
| | | 15 | SAN ILDEFONSO DIXAHUACAN | 119 | 63 | 182 | 32 | 120 | 30 | 182 | 166 | | | 15 | 1 | 182 |
| | | 16 | SAN JUAN ATITAN | 64 | 47 | 111 | 24 | 67 | 20 | 111 | 107 | | | 4 | | 111 |
| | | 17 | SAN JUAN IXCOY | 71 | 88 | 159 | 42 | 89 | 28 | 159 | 122 | | | 36 | 1 | 159 |
| | | 18 | SAN MATEO IXTATAN | 174 | 95 | 269 | 49 | 189 | 31 | 269 | 262 | | | 5 | 2 | 269 |
| | | 19 | SAN MIGUEL ACATAN | 71 | 42 | 113 | 22 | 71 | 20 | 113 | 112 | | | | 1 | 113 |
| | | 20 | SAN PEDRO NECTA | 225 | 120 | 345 | 44 | 244 | 57 | 345 | 303 | | | 42 | | 345 |
| | | 21 | SAN PEDRO SOLOMA | 168 | 68 | 236 | 38 | 154 | 44 | 236 | 222 | | | 13 | 1 | 236 |
| | | 22 | SAN RAFAEL LA INDEPENDENCIA | 83 | 59 | 142 | 24 | 67 | 51 | 142 | 141 | | | 1 | | 142 |
| | | 23 | SAN RAFAEL PETZAL | 29 | 21 | 50 | 10 | 32 | 8 | 50 | 48 | | | 2 | | 50 |
| | | 24 | SAN SEBASTIAN COATAN | 54 | 31 | 85 | 15 | 46 | 24 | 85 | 85 | | | | | 85 |
| | | 25 | SAN SEBASTIAN HUEHUETENANGO | 92 | 59 | 151 | 23 | 110 | 18 | 151 | 137 | | | 14 | | 151 |
| | | 26 | SANTA ANA HUISTA | 79 | 40 | 119 | 17 | 89 | 13 | 119 | 35 | | | 84 | | 119 |
| | | 27 | SANTA BARBARA | 117 | 91 | 208 | 45 | 135 | 28 | 208 | 203 | | | 5 | | 208 |
| | | 28 | SANTA CRUZ BARILLAS | 464 | 262 | 726 | 108 | 513 | 105 | 726 | 618 | | | 105 | 3 | 726 |
| | | 29 | SANTA EULALIA | 139 | 62 | 201 | 23 | 136 | 42 | 201 | 199 | | | 2 | | 201 |
| | | 30 | SANTIAGO CHIMALTENANGO | 52 | 26 | 78 | 17 | 57 | 4 | 78 | 60 | | | 17 | 1 | 78 |
| | | 31 | TECITAN | 78 | 49 | 127 | 27 | 83 | 17 | 127 | 2 | | | 125 | | 127 |
| | | 32 | TODOS SANTOS CUCHUMATAN | 208 | 138 | 346 | 67 | 216 | 63 | 346 | 312 | | | 34 | | 346 |
| | | 33 | UNION CANTINIL | 92 | 42 | 134 | 14 | 95 | 25 | 134 | 8 | | | 126 | | 134 |
| 9 | | | IZABAL | 1,302 | 846 | 2,148 | 404 | 1,410 | 334 | 2,148 | 446 | 17 | | 1,684 | 1 | 2,148 |
| | | 1 | EL ESTOR | 132 | 107 | 239 | 59 | 168 | 12 | 239 | 211 | | | 28 | | 239 |
| | | 2 | LIVINGSTON | 264 | 150 | 414 | 73 | 301 | 40 | 414 | 215 | | 13 | 185 | 1 | 414 |
| | | 3 | LOS AMATES | 127 | 107 | 234 | 29 | 160 | 45 | 234 | 3 | | | 231 | | 234 |
| | | 4 | MORALES | 342 | 213 | 555 | 113 | 348 | 94 | 555 | 10 | | | 545 | | 555 |
| | | 5 | PUERTO BARRIOS | 437 | 269 | 706 | 130 | 433 | 143 | 706 | 7 | | 4 | 695 | | 706 |
| 10 | | | JALAPA | 1,795 | 898 | 2,693 | 429 | 1,808 | 456 | 2,693 | 19 | 125 | 3 | 2,492 | 54 | 2,693 |
| | | 1 | JALAPA | 801 | 395 | 1,196 | 186 | 805 | 205 | 1,196 | 3 | 7 | 3 | 1,183 | | 1,196 |
| | | 2 | MATAQUESCUINTLA | 142 | 88 | 230 | 44 | 140 | 46 | 230 | 1 | 13 | | 214 | 2 | 230 |
| | | 3 | MOQUIAS | 187 | 81 | 268 | 47 | 172 | 49 | 268 | | 1 | | 218 | 49 | 268 |

DIRECCIÓN DE PROCESOS
 SEGUIMIENTO TEMÁTICO INSTITUCIONAL 2021
 DOCUMENTOS PERSONALES DE IDENTIFICACION POR RENOVACIÓN EMITIDOS
 MES REPORTADO: AGOSTO

| P | D | M | Departamento / municipio | Sexo | | | Población beneficiada | | | Pueblo | | | | | | |
|---|----|---|---------------------------|---------|---------|-------|-----------------------|--------------|---------------------|--------|-------|-------|----------|-------------------|------------|-------|
| | | | | Mujeres | Hombres | Total | Juventud | Adultos | Tercera | Total | Maya | Xinca | Garífuna | Mestizos /Ladinos | No Indican | Total |
| | | | | | | | 18 a 30 años | 31 a 60 años | 61 años en adelante | | | | | | | |
| | 4 | | SAN CARLOS ALZATATE | 142 | 86 | 228 | 34 | 161 | 33 | 228 | 2 | 103 | | 123 | | 228 |
| | 5 | | SAN LUIS JILOTEPEQUE | 106 | 50 | 156 | 23 | 92 | 41 | 156 | 13 | | | 140 | 3 | 156 |
| | 6 | | SAN MANUEL CHAPARRON | 36 | 25 | 61 | 12 | 41 | 8 | 61 | | 1 | | 60 | | 61 |
| | 7 | | SAN PEDRO PINULA | 381 | 173 | 554 | 83 | 397 | 74 | 554 | | | | 554 | | 554 |
| | 11 | | JUTIAPA | 1,792 | 1,089 | 2,881 | 461 | 1,868 | 552 | 2,881 | 16 | 215 | | 2,307 | 343 | 2,881 |
| | 1 | | AGUA BLANCA | 45 | 34 | 79 | 6 | 56 | 17 | 79 | | | | 78 | 1 | 79 |
| | 2 | | ASUNCION MITA | 146 | 92 | 238 | 30 | 164 | 44 | 238 | | | | 236 | 2 | 238 |
| | 3 | | ATESCATEMPA | 54 | 31 | 85 | 15 | 49 | 21 | 85 | | | | 85 | | 85 |
| | 4 | | COMAPA | 110 | 53 | 163 | 22 | 93 | 48 | 163 | 1 | | | 162 | | 163 |
| | 5 | | CONGUACO | 47 | 32 | 79 | 12 | 53 | 14 | 79 | | | | 79 | | 79 |
| | 6 | | EL ADELANTO | 42 | 30 | 72 | 12 | 41 | 19 | 72 | | | | 72 | | 72 |
| | 7 | | EL PROGRESO | 223 | 218 | 441 | 104 | 276 | 61 | 441 | | | | 147 | 294 | 441 |
| | 8 | | JALPATAGUA | 114 | 55 | 169 | 33 | 101 | 35 | 169 | | | | 169 | | 169 |
| | 9 | | JEREZ | 29 | 14 | 43 | 8 | 26 | 9 | 43 | | | | 43 | | 43 |
| | 10 | | JUTIAPA | 502 | 259 | 761 | 117 | 514 | 130 | 761 | 14 | 160 | | 581 | 6 | 761 |
| | 11 | | MOYUTA | 156 | 81 | 237 | 36 | 158 | 43 | 237 | | | | 237 | | 237 |
| | 12 | | PASACO | 26 | 16 | 42 | 9 | 25 | 8 | 42 | | | | 42 | | 42 |
| | 13 | | QUESADA | 100 | 52 | 152 | 20 | 105 | 27 | 152 | 1 | 44 | | 107 | | 152 |
| | 14 | | SAN JOSE ACATEMPA | 37 | 17 | 54 | 5 | 37 | 12 | 54 | | | | 14 | 40 | 54 |
| | 15 | | SANTA CATARINA MITA | 109 | 69 | 178 | 21 | 111 | 46 | 178 | | 11 | | 167 | | 178 |
| | 16 | | YUPILTEPEQUE | 37 | 27 | 64 | 7 | 41 | 16 | 64 | | | | 64 | | 64 |
| | 17 | | ZAPOTITLAN | 15 | 9 | 24 | 4 | 18 | 2 | 24 | | | | 24 | | 24 |
| | 12 | | PETEN | 1,460 | 874 | 2,334 | 422 | 1,623 | 289 | 2,334 | 581 | | 1 | 1,751 | 1 | 2,334 |
| | 1 | | DOLORES | 99 | 58 | 157 | 14 | 110 | 33 | 157 | 11 | | 1 | 145 | | 157 |
| | 2 | | EL CHAL | 62 | 36 | 98 | 21 | 68 | 9 | 98 | 15 | | | 83 | | 98 |
| | 3 | | FLORES | 108 | 38 | 146 | 21 | 97 | 28 | 146 | 8 | | | 138 | | 146 |
| | 4 | | LA LIBERTAD | 228 | 166 | 394 | 60 | 293 | 41 | 394 | 54 | | | 340 | | 394 |
| | 5 | | LAS CRUCES | 38 | 18 | 56 | 10 | 44 | 2 | 56 | 15 | | | 41 | | 56 |
| | 6 | | MELCHOR DE MENCOS | 111 | 64 | 175 | 35 | 114 | 26 | 175 | 4 | | | 171 | | 175 |
| | 7 | | POPTUN | 84 | 66 | 150 | 21 | 108 | 21 | 150 | 55 | | | 94 | 1 | 150 |
| | 8 | | SAN ANDRES | 29 | 24 | 53 | 14 | 36 | 3 | 53 | 6 | | | 47 | | 53 |
| | 9 | | SAN BENITO | 179 | 76 | 255 | 59 | 169 | 27 | 255 | 2 | | | 253 | | 255 |
| | 10 | | SAN FRANCISCO | 35 | 17 | 52 | 10 | 38 | 4 | 52 | 4 | | | 48 | | 52 |
| | 11 | | SAN JOSE | 47 | 28 | 75 | 20 | 48 | 7 | 75 | 15 | | | 60 | | 75 |
| | 12 | | SAN LUIS | 141 | 94 | 235 | 46 | 161 | 28 | 235 | 148 | | | 87 | | 235 |
| | 13 | | SANTA ANA | 48 | 30 | 78 | 11 | 58 | 9 | 78 | 2 | | | 76 | | 78 |
| | 14 | | SAYAXCHE | 251 | 159 | 410 | 80 | 279 | 51 | 410 | 242 | | | 168 | | 410 |
| | 13 | | QUETZALTENANGO | 3,417 | 2,167 | 5,584 | 950 | 3,597 | 1,037 | 5,584 | 2,262 | | 1 | 3,009 | 312 | 5,584 |
| | 1 | | ALMOLONGA | 95 | 57 | 152 | 15 | 117 | 20 | 152 | 89 | | | 63 | | 152 |
| | 2 | | CABRICAN | 52 | 41 | 93 | 28 | 51 | 14 | 93 | 76 | | | 17 | | 93 |
| | 3 | | CAJOLA | 53 | 20 | 73 | 13 | 49 | 11 | 73 | 68 | | | 5 | | 73 |
| | 4 | | CANTEL | 245 | 202 | 447 | 87 | 295 | 65 | 447 | 399 | | | 46 | 2 | 447 |
| | 5 | | COATEPEQUE | 355 | 191 | 546 | 72 | 360 | 114 | 546 | 3 | | | 542 | 1 | 546 |
| | 6 | | COLOMBA | 190 | 128 | 318 | 39 | 183 | 96 | 318 | 4 | | | 313 | 1 | 318 |
| | 7 | | CONCEPCION CHIQUIRICHAPA | 74 | 44 | 118 | 23 | 71 | 24 | 118 | 111 | | | 7 | | 118 |
| | 8 | | EL PALMAR | 84 | 47 | 131 | 16 | 89 | 26 | 131 | 44 | | | 87 | | 131 |
| | 9 | | FLORES COSTA CUCA | 120 | 90 | 210 | 28 | 145 | 37 | 210 | 1 | | | 208 | 1 | 210 |
| | 10 | | GENOVA | 110 | 68 | 178 | 38 | 104 | 36 | 178 | 17 | | | 160 | 1 | 178 |
| | 11 | | HUITAN | 60 | 31 | 91 | 19 | 60 | 12 | 91 | 81 | | | 9 | 1 | 91 |
| | 12 | | LA ESPERANZA | 182 | 100 | 282 | 48 | 200 | 34 | 282 | 119 | | | 163 | | 282 |
| | 13 | | OLINTEPEQUE | 163 | 77 | 240 | 40 | 163 | 37 | 240 | | | | 49 | 191 | 240 |
| | 14 | | OSTUNCALCO | 86 | 70 | 156 | 45 | 86 | 25 | 156 | 135 | | | 21 | | 156 |
| | 15 | | PALESTINA DE LOS ALTOS | 94 | 55 | 149 | 25 | 102 | 22 | 149 | 86 | | | 63 | | 149 |
| | 16 | | QUETZALTENANGO | 791 | 517 | 1,308 | 224 | 840 | 244 | 1,308 | 407 | | 1 | 794 | 106 | 1,308 |
| | 17 | | SALCAJA | 203 | 129 | 332 | 42 | 225 | 65 | 332 | 154 | | | 172 | 6 | 332 |
| | 18 | | SAN CARLOS SUIA | 67 | 45 | 112 | 10 | 68 | 34 | 112 | 55 | | | 57 | | 112 |
| | 19 | | SAN FRANCISCO LA UNION | 52 | 27 | 79 | 16 | 45 | 18 | 79 | 69 | | | 10 | | 79 |
| | 20 | | SAN MARTIN SACATEPEQUEZ | 74 | 38 | 112 | 40 | 53 | 19 | 112 | 105 | | | 7 | | 112 |
| | 21 | | SAN MATEO | 69 | 48 | 117 | 16 | 79 | 22 | 117 | 9 | | | 107 | 1 | 117 |
| | 22 | | SAN MIGUEL SIGUILA | 63 | 40 | 103 | 22 | 57 | 24 | 103 | 90 | | | 12 | 1 | 103 |
| | 23 | | SIBILIA | 55 | 42 | 97 | 14 | 65 | 18 | 97 | 21 | | | 76 | | 97 |
| | 24 | | ZUNIL | 80 | 60 | 140 | 30 | 90 | 20 | 140 | 119 | | | 21 | | 140 |
| | 14 | | QUICHE | 3,535 | 2,071 | 5,606 | 854 | 3,829 | 923 | 5,606 | 4,969 | | | 625 | 12 | 5,606 |
| | 1 | | CANILLA | 25 | 11 | 36 | 10 | 19 | 7 | 36 | 22 | | | 14 | | 36 |
| | 2 | | CHAJUL | 9 | 4 | 13 | 3 | 7 | 3 | 13 | 13 | | | | | 13 |
| | 3 | | CHICAMAN | 153 | 77 | 230 | 28 | 168 | 34 | 230 | 169 | | | 61 | | 230 |
| | 4 | | CHICHE | 94 | 67 | 161 | 32 | 109 | 20 | 161 | 147 | | | 10 | 4 | 161 |
| | 5 | | CHICHICASTENANGO | 513 | 282 | 795 | 107 | 571 | 117 | 795 | 783 | | | 12 | | 795 |
| | 6 | | CHINIQUE | 78 | 54 | 132 | 17 | 101 | 14 | 132 | 105 | | | 27 | | 132 |
| | 7 | | CUNEN | 175 | 95 | 270 | 30 | 171 | 69 | 270 | 228 | | | 41 | 1 | 270 |
| | 8 | | IXCAN | 272 | 203 | 475 | 77 | 343 | 55 | 475 | 348 | | | 127 | | 475 |
| | 9 | | JOYABAJ | 175 | 105 | 280 | 59 | 181 | 40 | 280 | 238 | | | 42 | | 280 |
| | 10 | | NEBAJ | 511 | 287 | 798 | 108 | 525 | 165 | 798 | 766 | | | 31 | 1 | 798 |
| | 11 | | PACHALUM | 78 | 51 | 129 | 25 | 79 | 25 | 129 | 73 | | | 53 | 3 | 129 |
| | 12 | | PATZITE | 139 | 76 | 215 | 33 | 148 | 34 | 215 | 206 | | | 9 | | 215 |
| | 13 | | SACAPULAS | 223 | 118 | 341 | 44 | 257 | 40 | 341 | 314 | | | 26 | 1 | 341 |
| | 14 | | SAN ANDRES SAJCABAJA | 104 | 83 | 187 | 32 | 127 | 28 | 187 | 164 | | | 23 | | 187 |
| | 15 | | SAN ANTONIO ILOTENANGO | 87 | 39 | 126 | 26 | 77 | 23 | 126 | 123 | | | 3 | | 126 |
| | 16 | | SAN BARTOLOME JOCOTENANGO | 40 | 20 | 60 | 7 | 31 | 22 | 60 | 55 | | | 5 | | 60 |
| | 17 | | SAN JUAN COTZAL | 144 | 77 | 221 | 38 | 161 | 22 | 221 | 208 | | | 13 | | 221 |



DIRECCIÓN DE PROCESOS
 SEGUIMIENTO TEMÁTICO INSTITUCIONAL 2021
 DOCUMENTOS PERSONALES DE IDENTIFICACION POR RENOVACIÓN EMITIDOS
 MES REPORTADO: AGOSTO

| P | D | M | Departamento / municipio | Sexo | | | Población beneficiada | | | | | | | | | |
|----|----|---|-----------------------------|---------|---------|-------|-----------------------|--------------|---------------------|-------|-------|-------|---------|-------------------|------------|-------|
| | | | | Mujeres | Hombres | Total | Juvenil | Adultos | Tercera | Total | Maya | Xinca | Garfuna | Mestizos /Ladinos | No indican | Total |
| | | | | | | | 18 a 30 años | 31 a 60 años | 61 años en adelante | | | | | | | |
| | 18 | | SAN PEDRO JOCOPILAS | 160 | 75 | 235 | 30 | 167 | 38 | 235 | 220 | | | 14 | 1 | 235 |
| | 19 | | SANTA CRUZ DEL QUICHE | 210 | 84 | 294 | 34 | 203 | 57 | 294 | 250 | | | 44 | | 294 |
| | 20 | | USPANTAN | 186 | 126 | 312 | 51 | 202 | 59 | 312 | 267 | | | 45 | | 312 |
| | 21 | | ZACUAPAN | 159 | 137 | 296 | 63 | 182 | 51 | 296 | 270 | | | 25 | 1 | 296 |
| 15 | | | RETALHULEU | 1,450 | 618 | 2,068 | 284 | 1,401 | 383 | 2,068 | 187 | | | 1,930 | 1 | 2,068 |
| | 1 | | CHAMPERICO | 127 | 46 | 173 | 23 | 127 | 23 | 173 | 6 | | | 167 | | 173 |
| | 2 | | EL ASINTAL | 188 | 61 | 249 | 36 | 161 | 52 | 249 | 48 | | | 201 | | 249 |
| | 3 | | NUEVO SAN CARLOS | 155 | 89 | 244 | 34 | 162 | 48 | 244 | | | | 244 | | 244 |
| | 4 | | RETALHULEU | 363 | 162 | 525 | 73 | 361 | 91 | 525 | 6 | | | 519 | | 525 |
| | 5 | | SAN ANDRES VILLA SECA | 285 | 104 | 390 | 55 | 262 | 73 | 390 | 71 | | | 318 | 1 | 390 |
| | 6 | | SAN FELIPE RETALHULEU | 54 | 22 | 76 | 7 | 50 | 19 | 76 | | | | 76 | | 76 |
| | 7 | | SAN MARTIN ZAPOTITLAN | 127 | 62 | 189 | 24 | 127 | 38 | 189 | 6 | | | 183 | | 189 |
| | 8 | | SAN SEBASTIAN | 40 | 30 | 70 | 13 | 45 | 12 | 70 | | | | 70 | | 70 |
| | 9 | | SANTA CRUZ MULUA | 110 | 42 | 152 | 19 | 106 | 27 | 152 | | | | 152 | | 152 |
| 16 | | | SACATEPEQUEZ | 3,699 | 3,022 | 2,721 | 434 | 1,831 | 455 | 2,721 | 814 | | | 1,840 | 67 | 2,721 |
| | 1 | | ANTIGUA GUATEMALA | 258 | 154 | 412 | 54 | 282 | 76 | 412 | 7 | | | 397 | 8 | 412 |
| | 2 | | CIUDAD VIEJA | 128 | 69 | 197 | 31 | 131 | 35 | 197 | 1 | | | 191 | 5 | 197 |
| | 3 | | JOCOTENANGO | 63 | 48 | 111 | 11 | 76 | 24 | 111 | 7 | | | 104 | | 111 |
| | 4 | | MAGDALENA MILPAS ALTAS | 66 | 40 | 106 | 14 | 76 | 16 | 106 | 1 | | | 101 | 4 | 106 |
| | 5 | | PASTORES | 50 | 25 | 75 | 9 | 57 | 9 | 75 | 1 | | | 73 | 1 | 75 |
| | 6 | | SAN ANTONIO AGUAS CALIENTES | 17 | 7 | 24 | 4 | 16 | 4 | 24 | 15 | | | 8 | 1 | 24 |
| | 7 | | SAN BARTOLOME MILPAS ALTAS | 29 | 20 | 49 | 10 | 30 | 9 | 49 | | | | 49 | | 49 |
| | 8 | | SAN JUAN ALOTENANGO | 137 | 122 | 259 | 75 | 129 | 55 | 259 | 1 | | | 237 | 21 | 259 |
| | 9 | | SAN LUCAS SACATEPEQUEZ | 229 | 126 | 355 | 63 | 232 | 60 | 355 | 30 | | | 324 | 1 | 355 |
| | 10 | | SAN MIGUEL DUEÑAS | 47 | 35 | 82 | 12 | 57 | 13 | 82 | 1 | | | 75 | 6 | 82 |
| | 11 | | SANTA CATARINA BARAHONA | 61 | 24 | 85 | 14 | 57 | 14 | 85 | 64 | | | 21 | | 85 |
| | 12 | | SANTA LUZ MILPAS ALTAS | 127 | 75 | 202 | 23 | 149 | 30 | 202 | 2 | | | 199 | 1 | 202 |
| | 13 | | SANTA MARIA DE JESUS | 59 | 57 | 116 | 22 | 78 | 16 | 116 | 106 | | | 10 | | 116 |
| | 14 | | SANTIAGO SACATEPEQUEZ | 179 | 92 | 271 | 35 | 191 | 45 | 271 | 235 | | | 36 | | 271 |
| | 15 | | SANTO DOMINGO XENAJOL | 40 | 30 | 70 | 11 | 48 | 11 | 70 | 56 | | | 8 | 6 | 70 |
| | 16 | | SUMPANGO | 209 | 98 | 307 | 46 | 222 | 39 | 307 | 287 | | | 7 | 13 | 307 |
| 17 | | | SAN MARCOS | 3,392 | 2,124 | 5,516 | 963 | 3,591 | 962 | 5,516 | 1,074 | 1 | | 4,430 | 11 | 5,516 |
| | 1 | | AYUTLA | 160 | 84 | 244 | 45 | 172 | 27 | 244 | | | | 244 | | 244 |
| | 2 | | CATARINA | 190 | 85 | 275 | 53 | 170 | 52 | 275 | | | | 275 | | 275 |
| | 3 | | COMITANCILLO | 123 | 69 | 192 | 38 | 118 | 36 | 192 | 192 | | | | | 192 |
| | 4 | | CONCEPCION TUTUAPA | 172 | 116 | 288 | 39 | 200 | 49 | 288 | 258 | | | 28 | 2 | 288 |
| | 5 | | EL QUETZAL | 74 | 36 | 110 | 11 | 81 | 18 | 110 | | | | 110 | | 110 |
| | 6 | | EL TUMBADOR | 99 | 80 | 179 | 23 | 95 | 61 | 179 | | | | 179 | | 179 |
| | 7 | | ESQUIRULAS PAJO GORDO | 30 | 22 | 52 | 12 | 30 | 10 | 52 | | | | 52 | | 52 |
| | 8 | | IXCHIGUAN | 64 | 37 | 101 | 12 | 69 | 20 | 101 | 87 | | | 13 | 1 | 101 |
| | 9 | | LA BLANCA | 117 | 54 | 171 | 36 | 123 | 12 | 171 | | | | 171 | | 171 |
| | 10 | | LA REFORMA | 59 | 34 | 93 | 13 | 50 | 30 | 93 | | | | 93 | | 93 |
| | 11 | | MALACATAN | 346 | 177 | 523 | 116 | 340 | 67 | 523 | 11 | | 1 | 511 | | 523 |
| | 12 | | NUEVO PROGRESO | 28 | 26 | 54 | 7 | 41 | 5 | 54 | | | | 54 | | 54 |
| | 13 | | OCOS | 28 | 38 | 66 | 10 | 51 | 5 | 66 | 1 | | | 65 | | 66 |
| | 14 | | PAJAPITA | 224 | 213 | 437 | 117 | 251 | 69 | 437 | 2 | | | 434 | 1 | 437 |
| | 15 | | RIO BLANCO | 36 | 21 | 57 | 14 | 28 | 15 | 57 | 13 | | | 44 | | 57 |
| | 16 | | SAN ANTONIO SACATEPEQUEZ | 9 | 7 | 16 | 3 | 10 | 3 | 16 | 1 | | | 12 | 3 | 16 |
| | 17 | | SAN CRISTOBAL CUCHO | 53 | 20 | 73 | 20 | 45 | 8 | 73 | | | | 73 | | 73 |
| | 18 | | SAN JOSE EL RODEO | 75 | 71 | 146 | 28 | 74 | 44 | 146 | 4 | | | 142 | | 146 |
| | 19 | | SAN JOSE OJETENAM | 89 | 42 | 131 | 12 | 90 | 29 | 131 | | | | 131 | | 131 |
| | 20 | | SAN LORENZO | 51 | 35 | 86 | 19 | 59 | 8 | 86 | 64 | | | 22 | | 86 |
| | 21 | | SAN MARCOS | 237 | 167 | 404 | 62 | 267 | 75 | 404 | 24 | | | 379 | 1 | 404 |
| | 22 | | SAN MIGUEL IXTAHUACAN | 131 | 89 | 220 | 37 | 149 | 34 | 220 | 214 | | | 6 | | 220 |
| | 23 | | SAN PABLO | 159 | 85 | 245 | 26 | 176 | 43 | 245 | 21 | | | 224 | | 245 |
| | 24 | | SAN PEDRO SACATEPEQUEZ | 257 | 142 | 399 | 62 | 258 | 79 | 399 | 1 | | | 397 | 1 | 399 |
| | 25 | | SAN RAFAEL PIE DE LA CUESTA | 82 | 39 | 121 | 13 | 83 | 25 | 121 | | | | 121 | | 121 |
| | 26 | | SIBINAL | 43 | 37 | 80 | 21 | 45 | 14 | 80 | 6 | | | 73 | 1 | 80 |
| | 27 | | SIPACAPA | 55 | 26 | 81 | 16 | 51 | 14 | 81 | 66 | | | 14 | 1 | 81 |
| | 28 | | TACANA | 234 | 138 | 372 | 47 | 268 | 57 | 372 | | | | 372 | | 372 |
| | 29 | | TAJUMULCO | 69 | 49 | 118 | 23 | 74 | 21 | 118 | 98 | | | 20 | | 118 |
| | 30 | | TEJUTLA | 98 | 64 | 162 | 28 | 123 | 31 | 162 | 11 | | | 171 | | 162 |
| 18 | | | SANTA ROSA | 1,828 | 971 | 2,799 | 372 | 1,884 | 543 | 2,799 | 28 | 192 | | 2,485 | 94 | 2,799 |
| | 1 | | BARBERENA | 315 | 149 | 464 | 59 | 318 | 87 | 464 | 3 | | | 461 | | 464 |
| | 2 | | CASILLAS | 86 | 43 | 129 | 15 | 84 | 30 | 129 | | 97 | | 30 | 2 | 129 |
| | 3 | | CHICHIMULILLA | 150 | 81 | 231 | 32 | 149 | 50 | 231 | 5 | | | 226 | | 231 |
| | 4 | | CUILAPA | 178 | 88 | 266 | 45 | 167 | 54 | 266 | 7 | 2 | | 257 | | 266 |
| | 5 | | GUAZACAPAN | 87 | 27 | 114 | 15 | 76 | 23 | 114 | 1 | 2 | | 111 | | 114 |
| | 6 | | NUEVA SANTA ROSA | 126 | 63 | 189 | 30 | 135 | 24 | 189 | 5 | 57 | | 127 | | 189 |
| | 7 | | ORATORIO | 179 | 96 | 275 | 39 | 187 | 49 | 275 | 1 | | | 274 | | 275 |
| | 8 | | PUEBLO NUEVO VIÑAS | 127 | 74 | 201 | 25 | 127 | 49 | 201 | | | | 201 | | 201 |
| | 9 | | SAN JUAN TECUACO | 32 | 28 | 60 | 5 | 42 | 13 | 60 | 1 | | | 59 | | 60 |
| | 10 | | SAN RAFAEL LAS FLORES | 75 | 42 | 117 | 25 | 79 | 13 | 117 | 4 | 34 | | 64 | 15 | 117 |

DIRECCIÓN DE PROCESOS
SEGUIMIENTO TEMÁTICO INSTITUCIONAL 2021
DOCUMENTOS PERSONALES DE IDENTIFICACION POR RENOVACIÓN EMITIDOS
MES REPORTADO: AGOSTO

| P | D | M | Departamento / municipio | Sexo | | | Población beneficiada | | | Pueblo | | | | | | |
|---|----|----|-----------------------------|--------------|--------------|--------------|-----------------------|--------------|---------------------|--------------|--------------|-------|----------|-------------------|------------|--------------|
| | | | | Mujeres | Hombres | Total | Juventud | Adultos | Tercera Edad | Total | Maya | Xinca | Garífuna | Mestizos /Ladinos | No indican | Total |
| | | | | | | | 18 a 30 años | 31 a 60 años | 61 años en adelante | | | | | | | |
| | 11 | | SANTA CRUZ NARANJO | 96 | 60 | 156 | 16 | 114 | 26 | 156 | | | | 156 | | 156 |
| | 12 | | SANTA MARIA IXHUATAN | 180 | 105 | 285 | 29 | 198 | 58 | 285 | | | | 284 | 1 | 285 |
| | 13 | | SANTA ROSA DE LIMA | 84 | 39 | 123 | 16 | 83 | 24 | 123 | | | | 47 | 76 | 123 |
| | 14 | | TAXISCO | 113 | 76 | 189 | 21 | 125 | 43 | 189 | 1 | | | 188 | | 189 |
| | 19 | | SOLOLA | 1,846 | 1,084 | 2,930 | 391 | 2,047 | 492 | 2,930 | 2,615 | | | 308 | 7 | 2,930 |
| | | 1 | CONCEPCION | 45 | 25 | 70 | 9 | 51 | 10 | 70 | 68 | | | 1 | 1 | 70 |
| | | 2 | NAHUALA | 114 | 101 | 215 | 43 | 156 | 16 | 215 | 213 | | | 2 | | 215 |
| | | 3 | PANAJACHEL | 95 | 57 | 152 | 22 | 99 | 31 | 152 | 110 | | | 39 | 3 | 152 |
| | | 4 | SAN ANDRES SEMETABAJ | 123 | 48 | 171 | 26 | 113 | 32 | 171 | 159 | | | 12 | | 171 |
| | | 5 | SAN ANTONIO PALOPO | 78 | 41 | 119 | 17 | 78 | 24 | 119 | 115 | | | 4 | | 119 |
| | | 6 | SAN JOSE CHACAYA | 89 | 37 | 126 | 16 | 83 | 27 | 126 | 120 | | | 6 | | 126 |
| | | 7 | SAN JUAN LA LAGUNA | 45 | 37 | 82 | 7 | 51 | 24 | 82 | 81 | | | 1 | | 82 |
| | | 8 | SAN LUCAS TOLIMAN | 117 | 91 | 208 | 27 | 157 | 24 | 208 | 191 | | | 17 | | 208 |
| | | 9 | SAN MARCOS LA LAGUNA | 38 | 24 | 62 | 10 | 43 | 9 | 62 | 61 | | | 1 | | 62 |
| | | 10 | SAN PABLO LA LAGUNA | 74 | 17 | 91 | 15 | 62 | 14 | 91 | 90 | | | 1 | | 91 |
| | | 11 | SAN PEDRO LA LAGUNA | 49 | 41 | 90 | 8 | 62 | 20 | 90 | 88 | | | 1 | 1 | 90 |
| | | 12 | SANTA CATARINA IXTAHUACAN | 116 | 68 | 184 | 24 | 134 | 26 | 184 | 183 | | | 1 | | 184 |
| | | 13 | SANTA CATARINA PALOPO | 35 | 21 | 56 | 6 | 39 | 11 | 56 | 52 | | | 4 | | 56 |
| | | 14 | SANTA CLARA LA LAGUNA | 110 | 43 | 153 | 11 | 110 | 32 | 153 | 151 | | | 2 | | 153 |
| | | 15 | SANTA CRUZ LA LAGUNA | 11 | 10 | 21 | 8 | 10 | 3 | 21 | 20 | | | | 1 | 21 |
| | | 16 | SANTA LUCIA UTATLAN | 113 | 50 | 163 | 25 | 108 | 30 | 163 | 161 | | | 2 | | 163 |
| | | 17 | SANTA MARIA VISITACION | 50 | 34 | 84 | 15 | 51 | 18 | 84 | 83 | | | 1 | | 84 |
| | | 18 | SANTIAGO ATITLAN | 168 | 122 | 290 | 37 | 206 | 47 | 290 | 289 | | | | | 290 |
| | | 19 | SOLOLA | 376 | 217 | 593 | 65 | 434 | 94 | 593 | 380 | | | 212 | 1 | 593 |
| | 20 | | SUCHITEPEQUEZ | 1,997 | 1,130 | 3,127 | 519 | 2,079 | 529 | 3,127 | 771 | | | 2,326 | 30 | 3,127 |
| | | 1 | CHICACAO | 120 | 78 | 198 | 41 | 111 | 46 | 198 | 31 | | | 167 | | 198 |
| | | 2 | CUYOTENANGO | 126 | 60 | 186 | 33 | 120 | 33 | 186 | | | | 186 | | 186 |
| | | 3 | MAZATENANGO | 255 | 142 | 397 | 56 | 276 | 65 | 397 | 6 | | | 388 | 3 | 397 |
| | | 4 | PATULUL | 181 | 115 | 296 | 35 | 204 | 57 | 296 | 57 | | | 239 | | 296 |
| | | 5 | PUEBLO NUEVO | 35 | 19 | 54 | 5 | 44 | 5 | 54 | 28 | | | 26 | | 54 |
| | | 6 | RIO BRAVO | 94 | 51 | 145 | 22 | 101 | 22 | 145 | 3 | | | 141 | 1 | 145 |
| | | 7 | SAMAYAC | 81 | 25 | 106 | 12 | 74 | 20 | 106 | 80 | | | 26 | | 106 |
| | | 8 | SAN ANTONIO SUCHITEPEQUEZ | 131 | 68 | 199 | 33 | 128 | 38 | 199 | 114 | | | 84 | 1 | 199 |
| | | 9 | SAN BERNARDINO | 75 | 26 | 101 | 13 | 65 | 23 | 101 | 68 | | | 33 | | 101 |
| | | 10 | SAN FRANCISCO ZAPOTITLAN | 78 | 39 | 117 | 16 | 84 | 17 | 117 | 23 | | | 94 | | 117 |
| | | 11 | SAN GABRIEL | 12 | 4 | 16 | 2 | 13 | 1 | 16 | 8 | | | 8 | | 16 |
| | | 12 | SAN JOSE EL IDOLO | 45 | 15 | 60 | 8 | 40 | 12 | 60 | 31 | | | 29 | | 60 |
| | | 13 | SAN JOSE LA MAQUINA | 78 | 40 | 118 | 40 | 68 | 10 | 118 | 1 | | | 117 | | 118 |
| | | 14 | SAN JUAN BAUTISTA | 59 | 46 | 105 | 19 | 66 | 20 | 105 | 6 | | | 99 | | 105 |
| | | 15 | SAN LORENZO | 34 | 15 | 49 | 5 | 28 | 16 | 49 | | | | 27 | 22 | 49 |
| | | 16 | SAN MIGUEL PANAN | 41 | 20 | 61 | 8 | 43 | 10 | 61 | 3 | | | 58 | | 61 |
| | | 17 | SAN PABLO JOCOPILAS | 128 | 81 | 209 | 46 | 134 | 29 | 209 | 154 | | | 54 | 1 | 209 |
| | | 18 | SANTA BARBARA | 119 | 86 | 205 | 29 | 143 | 33 | 205 | 13 | | | 192 | | 205 |
| | | 19 | SANTO DOMINGO SUCHITEPEQUEZ | 139 | 103 | 242 | 63 | 148 | 31 | 242 | 2 | | | 239 | 1 | 242 |
| | | 20 | SANTO TOMAS LA UNION | 88 | 52 | 140 | 19 | 96 | 25 | 140 | 120 | | | 20 | | 140 |
| | | 21 | ZUNILITO | 78 | 45 | 123 | 14 | 93 | 16 | 123 | 23 | | | 99 | 1 | 123 |
| | 21 | | TOTONICAPAN | 1,868 | 1,060 | 2,928 | 384 | 2,033 | 511 | 2,928 | 2,854 | | | 64 | 10 | 2,928 |
| | | 1 | MOMOSTENANGO | 405 | 209 | 614 | 79 | 445 | 90 | 614 | 602 | | | 12 | | 614 |
| | | 2 | SAN ANDRES XECUL | 106 | 68 | 174 | 23 | 122 | 29 | 174 | 169 | | | 5 | | 174 |
| | | 3 | SAN BARTOLO | 109 | 74 | 183 | 32 | 131 | 20 | 183 | 182 | | | 1 | | 183 |
| | | 4 | SAN CRISTOBAL TOTONICAPAN | 157 | 98 | 255 | 42 | 171 | 42 | 255 | 238 | | | 17 | | 255 |
| | | 5 | SAN FRANCISCO EL ALTO | 293 | 180 | 473 | 64 | 343 | 66 | 473 | 470 | | | 3 | | 473 |
| | | 6 | SANTA LUCIA LA REFORMA | 118 | 55 | 173 | 31 | 131 | 11 | 173 | 171 | | | 2 | | 173 |
| | | 7 | SANTA MARIA CHIQUIMULA | 289 | 177 | 466 | 50 | 301 | 115 | 466 | 463 | | | 2 | 1 | 466 |
| | | 8 | TOTONICAPAN | 391 | 199 | 590 | 63 | 389 | 138 | 590 | 559 | | | 22 | 9 | 590 |
| | 22 | | ZACAPA | 1,535 | 961 | 2,496 | 378 | 1,685 | 433 | 2,496 | 3 | | | 2,493 | | 2,496 |
| | | 1 | CABAÑAS | 191 | 113 | 304 | 30 | 228 | 46 | 304 | | | | 304 | | 304 |
| | | 2 | ESTANZUELA | 47 | 22 | 69 | 9 | 45 | 15 | 69 | | | | 69 | | 69 |
| | | 3 | GUALAN | 227 | 156 | 383 | 62 | 234 | 87 | 383 | | | | 383 | | 383 |
| | | 4 | HUITE | 177 | 88 | 265 | 38 | 200 | 27 | 265 | | | | 265 | | 265 |
| | | 5 | LA UNION | 187 | 194 | 381 | 71 | 247 | 63 | 381 | 1 | | | 380 | | 381 |
| | | 6 | RIO HONDO | 69 | 59 | 128 | 21 | 83 | 24 | 128 | | | | 128 | | 128 |
| | | 7 | SAN DIEGO | 140 | 62 | 202 | 25 | 146 | 31 | 202 | | | | 202 | | 202 |
| | | 8 | SAN JORGE | 65 | 33 | 98 | 14 | 61 | 23 | 98 | | | | 98 | | 98 |
| | | 9 | TECULUTAN | 139 | 97 | 236 | 49 | 152 | 35 | 236 | 1 | | | 235 | | 236 |
| | | 10 | USUMATLAN | 46 | 33 | 79 | 5 | 57 | 17 | 79 | | | | 79 | | 79 |
| | | 11 | ZACAPA | 247 | 104 | 351 | 54 | 232 | 65 | 351 | 1 | | | 350 | | 351 |



Ing. Víctor Manuel González Pérez
 Director de Procesos
 Dirección de Procesos
 Sede Central de RENAP, Guatemala, Guatemala

DIRECCIÓN DE PROCESOS
SEGUIMIENTO TEMÁTICO INSTITUCIONAL 2021
DOCUMENTOS PERSONALES DE IDENTIFICACIÓN POR REPOSICIÓN VIA ELECTRONICA, EMITIDOS
MES REPORTADO: AGOSTO

Población beneficiada


| P | D | M | Pais / Departamento / municipio | Sexo | | | Edad | | | | Pueblo | | | | | |
|---|---|---|---------------------------------|---------|---------|-------|-----------------|-----------------|------------------------|-------|--------|-------|----------|----------------------|-------|-------|
| | | | | Mujeres | Hombres | Total | Juventud | Adultos | Tercera Edad | Total | Maya | Xinca | Garífuna | Mestizos/La dinos | Otro | Total |
| | | | | | | | 18 - 30 años | 31 a 60 años | 61 años en adelante | | | | | | | |
| 1 | 1 | 1 | Total general | 1,698 | 4,218 | 5,916 | 3,430 | 2,279 | 207 | 5,916 | 661 | 11 | 3 | 3,318 | 1,923 | 5,916 |
| 1 | | | GUATEMALA | 1,698 | 4,218 | 5,916 | 3,430 | 2,279 | 207 | 5,916 | 661 | 11 | 3 | 3,318 | 1,923 | 5,916 |
| | 1 | | GUATEMALA | 1,698 | 4,218 | 5,916 | 3,430 | 2,279 | 207 | 5,916 | 661 | 11 | 3 | 3,318 | 1,923 | 5,916 |
| | | 1 | GUATEMALA | 1,698 | 4,218 | 5,916 | 3,430 | 2,279 | 207 | 5,916 | 661 | 11 | 3 | 3,318 | 1,923 | 5,916 |


RENAP
 Registro Nacional de las Personas
 Ing. Víctor Manuel González Pérez
 Director de Procesos
 Dirección de Procesos
 Sede Central de RENAP, Guatemala, Guatemala

DIRECCIÓN DE PROCESOS
 INFORME DE SEGUIMIENTO TEMÁTICO INSTITUCIONAL 2021
 MES REPORTADO: AGOSTO

Producto: Documentos Personales de Identificación (DPI), emitidos.

| No. | Meta | Población beneficiada | | | | | | | | | | | | | | | | |
|------------------------|---|---|---|--------------|----------------|---------|---------|---------|--------------|--------------|---------------------|---------|--------|-------|----------|------------------|-------|---------|
| | | Meta | | | Sexo | | | Edad | | | Pueblo | | | | | | | |
| | | Unidad de medida | Meta inicial | Meta vigente | Meta ejecutada | Mujeres | Hombres | Total | Juventud | Adultos | Tercera Edad | Total | Maya | Xinca | Garífuna | Mestizos/Ladinos | Otro | Total |
| | | | | | | | | | 18 - 30 años | 31 - 60 años | 61 años en adelante | | | | | | | |
| 4.1 | Documentos Personales de Identificación (DPI), emitidos. | Documento | 3,427,298 | 3,427,298 | 185,676 | 98,226 | 87,450 | 185,676 | 74,387 | 90,956 | 20,333 | 185,676 | 56,208 | 936 | 94 | 119,175 | 9,263 | 185,676 |
| 4.1.1 | Primer Documento Personal de Identificación, emitido | Documento | | | 39,234 | 20,290 | 18,944 | 39,234 | 35,482 | 3,274 | 478 | 39,234 | 12,226 | 197 | 37 | 24,191 | 2,583 | 39,234 |
| 4.1.2 | Reposición del Documento Personal de Identificación, emitido. | Documento | | | 38,564 | 14,268 | 24,296 | 38,564 | 17,659 | 17,895 | 3,010 | 38,564 | 8,962 | 176 | 21 | 27,811 | 1,594 | 38,564 |
| 4.1.2 | Renovación del Documento Personal de Identificación, emitido. | Documento | | | 101,962 | 61,970 | 39,992 | 101,962 | 17,816 | 67,508 | 16,638 | 101,962 | 34,359 | 552 | 33 | 63,855 | 3,163 | 101,962 |
| 4.1.2 | Reposición electrónica del Documento Personal de Identificación, emitido. | Documento | | | 5,916 | 1,698 | 4,218 | 5,916 | 3,430 | 2,279 | 207 | 5,916 | 661 | 11 | 3 | 3,318 | 1,923 | 5,916 |
| Objetivos | | OPTIMIZACIÓN DE LA EMISIÓN DEL DOCUMENTO PERSONAL DE IDENTIFICACIÓN -DPI- | | | | | | | | | | | | | | | | |
| Resultados alcanzados | | 1 | En el mes de agosto se ejecutó el 5.42% con relación a la meta de 3,427,298 Documentos Personales de Identificación emitidos para el período 2021, lo que representa un acumulado del 50.76%. | | | | | | | | | | | | | | | |
| | | 2 | | | | | | | | | | | | | | | | |
| Obstáculos encontrados | | 1 | | | | | | | | | | | | | | | | |
| | | 2 | | | | | | | | | | | | | | | | |
| Observaciones | | | | | | | | | | | | | | | | | | |


RENAP
 Ing. Víctor Manuel González Pérez
 Director de Procesos
 Dirección de Procesos
 Sede Central de RENAP, Guatemala, Guatemala